

# APPENDIX A – CROSSWALK

This Appendix provides a copy of the FEMA Region III, Local Hazard Mitigation Plan Review Crosswalk. This crosswalk documents which sections of the Plan contain the FEMA hazard mitigation planning requirements.

## LOCAL MITIGATION PLAN REVIEW TOOL +HHPD

---

The *Local Mitigation Plan Review Tool* demonstrates how the Local Mitigation Plan meets the regulation in 44 CFR §201.6 and offers States and FEMA Mitigation Planners an opportunity to provide feedback to the community.

- The Regulation Checklist provides a summary of FEMA's evaluation of whether the Plan has addressed all requirements.
- The Plan Assessment identifies the plan's strengths as well as documents areas for future improvement.
- The Multi-jurisdiction Summary Sheet is an optional worksheet that can be used to document how each jurisdiction met the requirements of the each Element of the Plan (Planning Process; Hazard Identification and Risk Assessment; Mitigation Strategy; Plan Review, Evaluation, and Implementation; and Plan Adoption).

The FEMA Mitigation Planner must reference this *Local Mitigation Plan Review Guide* when completing the *Local Mitigation Plan Review Tool*.

<b>Jurisdiction:</b> RICHMOND-CRATER, VIRGINIA	<b>Title of Plan:</b> RICHMOND-CRATER MULTI- REGION HAZARD MITIGATION PLAN	<b>Date of Plan:</b> JUNE 2022 (EXPECTED)
<b>Local Point of Contact:</b> KATIE MOODY	<b>Address:</b> 9211 FOREST HILL AVENUE, SUITE 200 RICHMOND, VIRGINIA 23235	
<b>Title:</b> REGIONAL EMERGENCY MANAGEMENT PROGRAM COORDINATOR		
<b>Agency:</b> PLANRVA		
<b>Phone Number:</b> (804) 323-2033		<b>E-Mail:</b> kmoody@PlanRVA.org

<b>State Reviewer:</b> Amanda Weaver Chris Bruce	<b>Title:</b> All Hazards Planner – R1 All Hazards Planner – R5	<b>Date:</b> 6/2/2022 6/2/2022
--	---	--------------------------------------

<b>FEMA Reviewer:</b> Shannon Burke Joshua Norris	<b>Title:</b> Community Planner MD FIT, Hazard Mitigation Planner	<b>Date:</b> June 16, 2002 7/11/2022
<b>Date Received in FEMA Region 3</b>	June 16, 2002	
<b>Plan Not Approved</b>	July 14, 2022	
<b>Plan Approvable Pending Adoption</b>		
<b>Plan Approved</b>		



## SECTION 1: REGULATION CHECKLIST

**INSTRUCTIONS:** The Regulation Checklist must be completed by FEMA. The purpose of the Checklist is to identify the location of relevant or applicable content in the Plan by Element/sub-element and to determine if each requirement has been ‘Met’ or ‘Not Met.’ The ‘Required Revisions’ summary at the bottom of each Element must be completed by FEMA to provide a clear explanation of the revisions that are required for plan approval. Required revisions must be explained for each plan sub-element that is ‘Not Met.’ Sub-elements should be referenced in each summary by using the appropriate numbers (A1, B3, etc.), where applicable. Requirements for each Element and sub-element are described in detail in this *Plan Review Guide* in Section 4, Regulation Checklist.

1. REGULATION CHECKLIST		Location in Plan (section and/or page number)	Met	Not Met
Regulation (44 CFR § 201.6 Local Mitigation Plans)				
ELEMENT A. PLANNING PROCESS				
A1. Does the Plan document the planning process, including how it was prepared and who was involved in the process for each jurisdiction? (Requirement §201.6(c)(1))	Section 3	X		
A2. Does the Plan document an opportunity for neighboring communities, local and regional agencies involved in hazard mitigation activities, agencies that have the authority to regulate development as well as other interests to be involved in the planning process? (Requirement §201.6(b)(2))	Section 3, particularly 3.7 “Involving Stakeholders”	X		
A3. Does the Plan document how the public was involved in the planning process during the drafting stage? (Requirement §201.6(b)(1))	Section 3, particularly 3.6, “Involving the Public”	X		
A4. Does the Plan describe the review and incorporation of existing plans, studies, reports, and technical information? (Requirement §201.6(b)(3))	Section 3.5, “2021/2022 Committee Meetings and Workshops”; also Section 7.3	X		
A5. Is there discussion of how the community(ies) will continue public participation in the plan maintenance process? (Requirement §201.6(c)(4)(iii))	Section 8, particularly Section 8.5 “Continued Public Involvement”	X		
A6. Is there a description of the method and schedule for keeping the plan current (monitoring, evaluating and updating the mitigation plan within a 5-year cycle)? (Requirement §201.6(c)(4)(i))	Section 8	X		

1. REGULATION CHECKLIST		Location in Plan (section and/or page number)	Met	Not Met
<b>Regulation</b> (44 CFR § 201.6 Local Mitigation Plans)				
<b><u>REQUIRED REVISIONS</u></b>				
<p><b>A1.</b> The plan does not demonstrate that Greenville County and the Towns of Waverly and Surry participated in the planning process. Page 10 discusses that Working Groups met outside of the official planning process and that additional activities took place through emails and phone calls. If these activities included Greenville County and the Towns of Waverly and Surry, the plan must state this.</p> <p>Surry County (Melissa Rollins) participated in the Hampton Roads Hazard Mitigation Plan (HMP) but is listed as a participant in this plan in the list of participants in Section A-15 of this Local Plan Review Tool. The county represented the Towns of Claremont and Dendron in the Hampton Roads HMP and can only participate in one plan. The county should be removed as a participant from this plan.</p>				
<b><u>RECOMMENDED REVISIONS</u></b>				
The plan does not include a table of contents and the formatting is off and doesn't match Section 2, "Organization of the Plan." For better readability, correct the subheadings in the Executive Summary to ensure they match the plan contents and include the Table of Contents in the final plan. Check the final plan to ensure consistency of formatting.				
<b>ELEMENT B. HAZARD IDENTIFICATION AND RISK ASSESSMENT</b>				
B1. Does the Plan include a description of the type, location, and extent of all natural hazards that can affect each jurisdiction(s)? (Requirement §201.6(c)(2)(i))	Section 5	X		
B2. Does the Plan include information on previous occurrences of hazard events and on the probability of future hazard events for each jurisdiction? (Requirement §201.6(c)(2)(i))	Section 5, within each hazard subsection	X		
B3. Is there a description of each identified hazard's impact on the community as well as an overall summary of the community's vulnerability for each jurisdiction? (Requirement §201.6(c)(2)(ii))	Section 5, within each hazard subsection	X		
B4. Does the Plan address NFIP insured structures within the jurisdiction that have been repetitively damaged by floods? (Requirement §201.6(c)(2)(ii))	Section 5.4, "Flooding"	X		
<b>ELEMENT C. MITIGATION STRATEGY</b>				
C1. Does the plan document each jurisdiction's existing authorities, policies, programs and resources and its ability to expand on and improve these existing policies and programs? (Requirement §201.6(c)(3))	Section 6	X		
C2. Does the Plan address each jurisdiction's participation in the NFIP and continued compliance with NFIP requirements, as appropriate? (Requirement §201.6(c)(3)(ii))	Section 5.4, Tables 5.5 and 5.6 Section 6.6.5 and Table 6.3	X		

1. REGULATION CHECKLIST		Location in Plan (section and/or page number)	Met	Not Met
<b>Regulation</b> (44 CFR § 201.6 Local Mitigation Plans)				
C3. Does the Plan include goals to reduce/avoid long-term vulnerabilities to the identified hazards? (Requirement §201.6(c)(3)(i))	Section 7.3, Mitigation Goals	X		
C4. Does the Plan identify and analyze a comprehensive range of specific mitigation actions and projects for each jurisdiction being considered to reduce the effects of hazards, with emphasis on new and existing buildings and infrastructure? (Requirement §201.6(c)(3)(ii))	Section 7.6, also Table 7.2	X		
C5. Does the Plan contain an action plan that describes how the actions identified will be prioritized (including cost benefit review), implemented, and administered by each jurisdiction? (Requirement §201.6(c)(3)(iv)); (Requirement §201.6(c)(3)(iii))	Section 7.6	X		
C6. Does the Plan describe a process by which local governments will integrate the requirements of the mitigation plan into other planning mechanisms, such as comprehensive or capital improvement plans, when appropriate? (Requirement §201.6(c)(4)(ii))	Section 8.3, "Implementation"	X		
<b>ELEMENT D. PLAN REVIEW, EVALUATION, AND IMPLEMENTATION</b> (applicable to plan updates only)				
D1. Was the plan revised to reflect changes in development? (Requirement §201.6(d)(3))	Revisions to Sections 4 p. 34, 5 and 6	X		
D2. Was the plan revised to reflect progress in local mitigation efforts? (Requirement §201.6(d)(3))	Section 6.6.2 and 6.6.3, Appendix G, column titled "2022 Status"	X		
D3. Was the plan revised to reflect changes in priorities? (Requirement §201.6(d)(3))	Section 7.6, (each action priority was reconsidered)	X		
<b>ELEMENT E. PLAN ADOPTION</b>				
E1. Does the Plan include documentation that the plan has been formally adopted by the governing body of the jurisdiction requesting approval? (Requirement §201.6(c)(5))				
E2. For multi-jurisdictional plans, has each jurisdiction requesting approval of the plan documented formal plan adoption? (Requirement §201.6(c)(5))				
<b><u>ELEMENT E: REQUIRED REVISIONS</u></b>				

1. REGULATION CHECKLIST		Location in Plan (section and/or page number)	Met	Not Met
Regulation (44 CFR § 201.6 Local Mitigation Plans)				
<b>ALL DAM RISKS - ELIGIBLE HIGH HAZARD POTENTIAL DAMS</b>				
HHPD1. Did Element A4 (planning process) describe the incorporation of existing plans, studies, reports, and technical information for high hazard potential dams?	Section 3.5 Section 5.5 and Table 5.12 Appendix F-3	X		
HHPD2. Did Element B3 (risk assessment) address high hazard potential dams in the risk assessment?	Section 5.5 and Table 5.12 Appendix F-3	X		
HHPD3. Did Element C3 (mitigation goals) include mitigation goals to reduce long-term vulnerabilities from high hazard potential dams that pose an unacceptable risk to the public?	Section 7.3, Goal 4, Objective 4.3	X		
HHPD4. Did Elements C4-C5 (mitigation actions) prioritize mitigation actions to reduce vulnerabilities from high hazard potential dams?	Section 7.6, Regional Action #7, Chesterfield Co #13 and #16, Colonial Heights #5 and #6, Goochland Co #10, Hanover Co #1 and #6, Henrico Co #3, #7, #12, New Kent Co #11	X		
<b><u>REQUIRED REVISIONS (For HHPD Grant Eligibility)</u></b>				
<b><u>RECOMMENDED REVISIONS</u></b>				
<p><b>HHPD1:</b> Consider incorporating additional dam-related data into the plan, such as the potential impacts to community lifelines, EAPs, HEC-RAS, DSS-WISEHCOM, DSS-WISE Lite, FLO-2D, or more detailed studies. The resource detailed below can be leveraged to help address this recommendation.</p> <p><i>The US Army Corps of Engineers National Inventory of Dams (NID) has updated its database (of 90,000 dams nationwide) and associated website to include dam-specific risk information and inundation maps for USACE dams. The dam-related data is publicly available and went live in November 2021. Consider reviewing the USACE dam analyses that have been added to the NID, to inform the refinement of your Hazard Mitigation Plan's dam risk analyses. The new NID includes an advanced map viewer that allows local dam data layers (in GeoJSON or Zip Shapefile formats) to be imported and overlaid against USACE data (and additional layers included in the new NID map viewer tool such as FEMA's National Flood Hazard Layer). For more information, please refer to the recorded 10/26/2021 "National Inventory of Dams Update and Public Release of USACE Inundation Maps" Silver Jackets webinar which is available here:</i></p> <p><a href="https://usace.contentdm.oclc.org/digital/collection/p16021coll2/id/7418">https://usace.contentdm.oclc.org/digital/collection/p16021coll2/id/7418</a>.</p> <p><b>HHPD2:</b> Add information (such as narrative, maps, and EAP excerpts) to the HMP describing the risks and vulnerabilities to and from eligible HHPDs including:</p>				

1. REGULATION CHECKLIST		Location in Plan (section and/or page number)	Met	Not Met
Regulation (44 CFR § 201.6 Local Mitigation Plans)				
<ul style="list-style-type: none"> <li>Potential cascading impacts of storms, seismic events, landslides, wildfires, etc. on dams that might affect up and downstream flooding potential.</li> <li>Potential significant economic, environmental, or social impacts as well as multijurisdictional impacts from a dam incident.</li> <li>Methodology and/or assumptions for risk data and inundation modeling.</li> </ul>				
<p><b>HHPD2:</b> The definition of incremental, non-breach, and residual risk is posed on page 119 and repeated on page 121. Consider consolidating and/or removing redundant information.</p>				
<p><b>HHPD2:</b> Well done including an inundation map for Falling Creek Dam in Chesterfield County (figure 5.11), but keep in mind that it is difficult to discern the currency of the map since the figure is marked 'undated.' Consider conducting further engagement to obtain the data for the map in question and updating the plan to include the date associated with all sources of information used in the HMP.</p>				
<p><b>Question:</b> Page 123 states that "Appendix I provides a list of all dams in the study area from the DCR database, as well as the EAPs for each of the high hazard dams. The high hazard dams that have latitude and longitude characteristics identified in the U.S. Army Corps of Engineers' National Inventory of Dams are shown in Figure 5.8." However, there does not appear to be an appendix I in the "RICHMOND CRATER__APPENDICES_2022" pdf file submitted to FEMA.</p>				
<b>ELEMENT F. ADDITIONAL STATE REQUIREMENTS (OPTIONAL FOR STATE REVIEWERS ONLY; NOT TO BE COMPLETED BY FEMA)</b>				
F1.				
F2.				
<b><u>ELEMENT F: REQUIRED REVISIONS</u></b>				

## SECTION 2: PLAN ASSESSMENT

**INSTRUCTIONS:** The purpose of the Plan Assessment is to offer the local community more comprehensive feedback to the community on the quality and utility of the plan in a narrative format. The audience for the Plan Assessment is not only the plan developer/local community planner, but also elected officials, local departments and agencies, and others involved in implementing the Local Mitigation Plan. The Plan Assessment must be completed by FEMA. The Assessment is an opportunity for FEMA to provide feedback and information to the community on: 1) suggested improvements to the Plan; 2) specific sections in the Plan where the community has gone above and beyond minimum requirements; 3) recommendations for plan implementation; and 4) ongoing partnership(s) and information on other FEMA programs, specifically RiskMAP and Hazard Mitigation Assistance programs. The Plan Assessment is divided into two sections:

### A. Plan Strengths and Opportunities for Improvement

This section provides a discussion of the strengths of the plan document and identifies areas where these could be improved beyond minimum requirements.

- Good representation from adjacent communities, including Rappahannock, Pamunkey, and Chickahominy, Tribal representatives in attendance
- The plan could give a more detailed description of the input of meeting participants. For example, describe how the tribal representatives participated. Did they just attend, or did they contribute? What impact did they have? How did their input add to the planning process? How did they contribute and what impact did they have? How did they add to the plan?
- Excellent that local data (Charles City County Planning Commission) was used to supplement federal data to assess development trends. Taking these discussions further and identifying the location of future developments by type (commercial, residential) might be located be it in-fill or on undeveloped land would be ideal.
- A wide variety of existing plans, studies, reports and technical information are used very well throughout the plan, particularly in the risk assessment.
- The “hybrid” approach methodology described in the plan is a good way to augment the data provided by the National Centers for Environmental Information (NCEI) Storm Events Database to ensure it accurately reflects “on the ground” risk.
- The dot voting exercise used at the June 21, 2021, workshop to garner participation by committee members to rank hazards seems to be an excellent way to engage them as well as communicate risk. Well-done.
- Excellent use of maps to in the Hazard Identification and Risk Assessment. The maps are at an appropriate scale for readers to get an idea of risk for various communities participating in the plan and to gain an understanding of social vulnerability and repetitive loss areas.
- Consider including a composite map of vulnerable critical facilities and [lifelines](#) for the study area in the plan per jurisdiction.
- All Dam Risk Element: The Plan introduces the reader to the all dam risk concepts of incremental, non-breach, and residual risk.

- All Dam Risk Element: Table 5.121, High Hazard Dams in the Richmond-Crater Region, includes columns and data regarding “jurisdiction,” “dam name,” “dam type,” “Year Built,” “Reservoir Purpose,” “Top Height (Feet),” Top Capacity (Acre-Feet), EAP Status (last Approval), “Downstream Impacts.” Most notably, the downstream impacts column lists the number of homes, parks, dams, roads, hospitals, or railroads located downstream of specific dams (when provided).
- All Dam Risk Element: Figures 5.8, High Hazard Dams in the Richmond-Crater Region, visually depicts the location of HHPDs, water bodies, and jurisdictional boundaries within the planning area
- In general, the Risk Assessment is excellent, and the discussion of climate change is particularly strong
- The plan would be greatly strengthened if it compared and contrasted with “Future Vulnerability, Land Use and Climate Change Impacts” in the Hazard Identification and Risk Assessment and Section 4.5, “Land Use and Development Trends” under the Community Profile. For example, the plan mentions that growth in Dinwiddie County will likely occur in the northeastern area. Maps in Dinwiddie County’s comprehensive and subarea plans would likely show this area as such, but do these plans also include an assessment or overlay of its vulnerability to hazards identified described in this plan (s)? Hypothetically, if such a map were created during the hazard mitigation planning plan, the comprehensive plan could be amended during its normal cycle to identify how these risks might be addressed and those actions could be included in the Mitigation Strategy of this Mitigation Plan and scheduled accordingly.
- Excellent that that the objectives that touched on staff capability, outreach, mitigation successes and equity were added to echo what was in a revised goal and to better capture the social justice component of the updated plan.
- Consideration by the planning team of the goals and objectives of hazard mitigation plans of adjacent planning district commissions as they developed their own goals and objectives is a good brainstorming exercise and promotes regional alignment of mitigation outcomes
- It’s good that a wide variety of sources to fund mitigation actions were considered
- All Dam Risk Element: Goal 4.3, “Identify and assist owners to maintain and upgrade high hazard potential dams, and protect the people and property downstream,” explicitly addresses the long-term vulnerabilities of HHPDs.
- All Dam Risk Element (Best Practice): The Plan includes over 130 jurisdiction-specific and regional mitigation actions dedicated to addressing the “Flooding Due to Impoundment” hazard. Moreover, the plan includes a sound regional action to help mitigate all dam risk:
  - Regional Mitigation Action 7: Address high and significant hazard dam safety in the region. Assist Virginia DCR with investigating significant hazard dams region-wide for possible reclassification as high hazard. Inspect high hazard potential dams for necessary retrofits/repairs. Implement retrofits in partnership with dam owners. This action includes outreach to: 1) private dam owners to either provide or offer to collect data, and to provide additional guidance and resources; and 2) the public, to build awareness through signage installation and other media regarding the dangers associated with low-head dams.

## B. Resources for Implementing Your Approved Plan

Consider utilizing the following resources to bolster future hazard mitigation plan updates and advance community mitigation goals.

- FEMA: [Local Mitigation Planning Handbook](#) Task 3: Create an Outreach Strategy
- FEMA: [National Risk Index \(NRI\) for Natural Hazards](#)
- FEMA: [Resilience Analysis and Planning Tool \(RAPT\)](#)
- FEMA: Region 3 Conducting Annual Hazard Mitigation Plan Reviews Resource
- FEMA: Region 3 High Hazard Potential Dams State and Local Mitigation Planning Tips Resource
- FEMA: Region 3 Checking In On The NFIP Resource
- FEMA: [Guides to Expanding Mitigation](#)
- Resilient Nation Partnership Network, NOAA, & FEMA: [Building Alliances for Equitable Resilience Resource \(April 2021\)](#)
- [FEMA](#): Protect Your Home from Flooding, Low-Cost Project You Can Do Yourself Resource
- FEMA: [“How Community Lifelines and Infrastructure Planning are Essential to Mitigation Plans” Blog Post \(October 2019\)](#)
- DHS: PAS Memo, American Planning Association, [Building Resilience Through Plan Integration](#), Jan/Feb 2021



**SECTION 3:**  
**MULTI-JURISDICTION SUMMARY SHEET (OPTIONAL)**

**INSTRUCTIONS:** For multi-jurisdictional plans, a Multi-jurisdiction Summary Spreadsheet may be completed by listing each participating jurisdiction, which required Elements for each jurisdiction were 'Met' or 'Not Met,' and when the adoption resolutions were received. This Summary Sheet does not imply that a mini-plan be developed for each jurisdiction; it should be used as an optional worksheet to ensure that each jurisdiction participating in the Plan has been documented and has met the requirements for those Elements (A through E).

MULTI-JURISDICTION SUMMARY SHEET												
#	Jurisdiction Name	Jurisdiction Type (city/borough/ township/ village, etc.)	Plan POC	Mailing Address	Email	Phone	Requirements Met (Y/N) *=HHPD					
							A. Planning Process*	B. Hazard Identification & Risk Assessment*	C. Mitigation Strategy*	D. Plan Review, Evaluation & Implementation	E. Plan Adoption	F. State Require- ments
1	Ashland	Town	Joshua Farrar, Town Manager	121 Thompson Street / P.O. Box 1600 Ashland, VA 23005	Jfarrar@ashlandva.gov	(804) 798-9219						
2	Charles City	County	Michelle Johnson, County Admin	P.O. Box 128 Charles City, VA 23030	mjohnson@charlescityva.us	804-652-4701						
3	Chesterfield	County	Dr. Joseph P. Casey, County Admin	P.O. Box 40 Chesterfield, VA 23832	galushaj@chesterfield.gov	804-748-1211						

MULTI-JURISDICTION SUMMARY SHEET												
#	Jurisdiction Name	Jurisdiction Type (city/borough/ township/ village, etc.)	Plan POC	Mailing Address	Email	Phone	Requirements Met (Y/N) *=HHPD					
							A. Planning Process*	B. Hazard Identification & Risk Assessment*	C. Mitigation Strategy*	D. Plan Review, Evaluation & Implementation	E. Plan Adoption	F. State Requirements
4	Colonial Heights	City	Douglas E. Smith	201 James Ave. Colonial Heights, VA 23834	smithd@colonialheights.va.gov	(804) 520-9265						
5	Dinwiddie	County	Kevin Massengill, County Admin	P. O. Drawer 70 Dinwiddie, VA 23841	kmassengill@dinwiddieva.us	(804) 469-4500 Ext 2105						
6	Emporia	City	William E. Johnson, III, City Manager	PO Box 511 Emporia, VA 23847	wjohnson@ci.emporia.va.us	(434) 634-3332						
7	Goochland	County	Manuel Alvarez, Interim County Admin	PO Box 10 Goochland, VA 23063	malvarez@goochlandva.us	804-556-5811						
8	Greensville	County	Dr. Charlette T. Woolridge, County Admin	1781 Greensville County Circle Emporia, Virginia 23847	admin@greensvillecountyva.gov	(434) 348-4205						

MULTI-JURISDICTION SUMMARY SHEET												
#	Jurisdiction Name	Jurisdiction Type (city/borough/ township/ village, etc.)	Plan POC	Mailing Address	Email	Phone	Requirements Met (Y/N) *=HHPD					
							A. Planning Process*	B. Hazard Identification & Risk Assessment*	C. Mitigation Strategy*	D. Plan Review, Evaluation & Implementation	E. Plan Adoption	F. State Requirements
9	Hanover	County	John A. Budesky, County Admin	7516 County Complex Road Hanover, VA 23069	ctyadm@hanovercountygov	804-365-6005						
10	Henrico	County	John Vithoulka, County Admin	P. O. Box 90775 Henrico, VA 23273-0775	vit@henrico.us	(804) 501-4206						
11	Hopewell	City	John M. Altman, Jr., City Manager	300 N. Main Street, Suite 216 Hopewell, VA 23860	maltm@hopewellva.gov	(804) 541-2243						
12	Jarratt	Town	Melanie Wilson, Mayor	P.O. Box 336, Jarratt, VA 23867	mayor@jarrattva.com	434-535-8013						
13	McKenney	Town	Meagan S. Haire Abbey, Mayor	P.O. Box 309 McKenney, VA 23872	steppingstoneacademy2014@gmail.com	(804) 478-4621						

MULTI-JURISDICTION SUMMARY SHEET												
#	Jurisdiction Name	Jurisdiction Type (city/borough/ township/ village, etc.)	Plan POC	Mailing Address	Email	Phone	Requirements Met (Y/N) *=HHPD					
							A. Planning Process*	B. Hazard Identification & Risk Assessment*	C. Mitigation Strategy*	D. Plan Review, Evaluation & Implementation	E. Plan Adoption	F. State Requirements
14	New Kent	County	Rodney Hathaway, County Admin	12007 Courthouse Circle PO Box 150 New Kent, VA 23124	rahat.haway@newkent-va.us	(804) 966-9683						
15	Petersburg	City	Kenneth Miller, Interim City Manager	135 N. Union St. Petersburg, VA 23803	kmiller@petersburg-va.org	804-733-2301						
16	Powhatan	County	Edward N. Smither, County Admin	3834 Old Buckingham Road Suite A Powhatan, VA 23139	nsmithe@powhatanva.gov	804-598-5612						
17	Prince George	County	Jeffrey D. Stoke, County Admin	P.O. Box 68 Prince George, Virginia 23875	adminISTRATION@princegeorgecountyyva.gov	(804) 722-8600						
18	Richmond	City	Lincoln Saunders, Chief Admin Officer	900 E. Broad Street, Richmond, VA 23219	LINCOLN.SAUNDERS@RICHMOND.VA.GOV	804-646-7978						

MULTI-JURISDICTION SUMMARY SHEET												
#	Jurisdiction Name	Jurisdiction Type (city/borough/ township/ village, etc.)	Plan POC	Mailing Address	Email	Phone	Requirements Met (Y/N) *=HHPD					
							A. Planning Process*	B. Hazard Identification & Risk Assessment*	C. Mitigation Strategy*	D. Plan Review, Evaluation & Implementation	E. Plan Adoption	F. State Requirements
19	Stony Creek	Town	Franklin R. Jackson, Jr., Mayor	P.O. Box 96 Stony Creek, NY 12878	fjacks onsola renerg y@gm ail.co m	434-246-2681						
20	Surry	Town	Bennie Savedge, Mayor	31 Colonial Trail E Surry, VA 23883		(757) 294-3021						
21	Sussex	County	Richard Douglas, County Administrator	PO Box 1397 Sussex, Virginia 23884	rdougl as@su ssexco untyv a.gov	(434) 246-1000						
22	Wakefield	Town	Brian M. Laine, Mayor	P.O. Box 550 Wakefield, VA 23888	wakefi eldto wn@v erizon .net	(757) 899-2361						
23	Waverly	Town	Angela McPhaul, Mayor	P.O. Box 318, Waverly, VA 23890	amcp haul@ town. waver lyva.u s	(804) 834-2330						

# APPENDIX B – RESOLUTIONS

This Appendix provides copies of the resolutions of adoption for this plan, as well as the final approval letter from FEMA Region III.



*Resolution #11222022*

***Adopting the Updated 2022 Richmond-Crater Multi-Region Hazard Mitigation Plan***

*Whereas, the **Charles City County Board of Supervisors** of the **Charles City of Charles City County**, Virginia recognizes the threat that natural hazards pose to people and property within our community; and*

*Whereas, undertaking hazard mitigation actions will reduce the potential for harm to people and property from future hazard occurrences; and*

*Whereas, an adopted Hazard Mitigation Plan is required as a condition of future funding for mitigation projects under multiple FEMA pre- and post-disaster mitigation grant programs; and*

*Whereas, the **Charles City of Charles City County** participated in the FEMA-prescribed mitigation planning process to prepare this Hazard Mitigation Plan; and*

*Whereas, the Virginia Department of Emergency Management and Federal Emergency Management Agency, Region III officials have reviewed the “**2022 Richmond-Crater Multi-Region Hazard Mitigation Plan**” and approved it contingent upon this official adoption of the participating governments and entities;*

*Now, therefore, be it resolved, that the **Charles City County Board of Supervisors** of the **Charles City County of Charles City County**, Virginia adopts the “**2022 Richmond-Crater Multi-Region Hazard Mitigation Plan**” as an official plan; and*

*Be it further resolved, the **Charles City County of Charles City** will submit this Adoption Resolution to the Virginia Department of Emergency Management and Federal Emergency Management Agency, Region III officials to enable the Plan’s final approval.*

*Passed: November 22, 2022*

  
\_\_\_\_\_  
Certifying Official

CHESTERFIELD COUNTY: At a regular meeting of the Board of Supervisors, held in the Public Meeting Room at the Chesterfield Administration Building on August 24, 2022 at 6 p.m.

**12.B.1.d. RESOLUTION ADOPTING THE RICHMOND-CRATER MULTI-REGION HAZARD MITIGATION PLAN 2022 UPDATE**

On motion of Mr. Ingle, seconded by Mr. Carroll, the Board adopted the following resolution:

WHEREAS, the Disaster Mitigation Act of 2000, as amended, requires that local governments develop, adopt, and update natural hazard mitigation plans in order to receive certain federal assistance; and

WHEREAS, the safety and protection of the county's citizens and property are the foremost concern to the Board of Supervisors of Chesterfield County; and

WHEREAS, an adopted Hazard Mitigation Plan is required as a condition of future funding for mitigation projects under multiple FEMA pre- and post-disaster mitigation grant programs; and

WHEREAS, a Joint Hazard Mitigation Steering Committee comprised of representatives from the cities of Colonial Heights, Emporia, Hopewell, Petersburg, and Richmond; the counties of Charles City, Chesterfield, Dinwiddie, Goochland, Greenville, Hanover, Henrico, New Kent, Powhatan, Prince George, Surry, and Sussex; and the towns of Ashland, Claremont, Dendron, Jarratt, McKenny, Stone Creek, Surry, Wakefield, and Waverly, as well as various state, tribal, federal and nonprofit stakeholders, was convened to study the risks of hazards and make recommendations for mitigation; and

WHEREAS, a consulting firm was hired to work with the Steering Committee to update the Hazard Mitigation Plan for the region; and

WHEREAS, the efforts of the Steering Committee and the consulting firm, Salter's Creek Consulting, Inc., with input from the public and members of the region's public, private, and non-profit sectors, have resulted in an update of the Richmond-Crater Multi-Regional Hazard Mitigation Plan including Chesterfield County; and

WHEREAS, the Virginia Department of Emergency Management and Federal Emergency Management Agency, Region III officials have reviewed the 2022 Richmond-Crater Multi-Region Hazard Mitigation Plan and approved it contingent upon this official adoption of the participating governments and entities.



NOW, THEREFORE, BE IT RESOLVED by the Board of Supervisors of the County of Chesterfield, this 24<sup>th</sup> day of August 2022, that the Richmond-Crater Multi-Regional Hazard Mitigation Plan dated 2022 is hereby approved and adopted for the County of Chesterfield.

Ayes: Winslow, Holland, Ingle, K. Carroll and T. Carroll.  
Nays: None.

Certified By:

A handwritten signature in cursive script that reads "Sara Hall".

---

Sara Hall  
Clerk to the Board of  
Supervisors

RESOLUTION NO. 22-40

Adopting the Updated 2022 Richmond-Crater Multi-Region Hazard Mitigation Plan

WHEREAS, the City Council of the City of Colonial Heights, Virginia recognizes the threat that natural hazards pose to people and property within our community; and

WHEREAS, undertaking hazard mitigation actions will reduce the potential for harm to people and property from future hazard occurrences; and

WHEREAS, an adopted Hazard Mitigation Plan is required as a condition of future funding for mitigation projects under multiple FEMA pre- and post-disaster mitigation grant programs; and


WHEREAS, the City of Colonial Heights participated in the FEMA-prescribed mitigation planning process to prepare this Hazard Mitigation Plan; and

WHEREAS, the Virginia Department of Emergency Management and Federal Emergency Management Agency, Region III officials have reviewed the "2022 Richmond-Crater Multi-Region Hazard Mitigation Plan" and approved it contingent upon official adoption of the participating governments and entities; NOW, THEREFORE,

BE IT RESOLVED BY THE CITY COUNCIL OF THE CITY OF COLONIAL HEIGHTS:

1. The Council adopts the "2022 Richmond-Crater Multi-Region Hazard Mitigation Plan" as an official plan.
2. The City will submit this adoption resolution to the Virginia Department of Emergency Management and Federal Emergency Management Agency, Region III officials to enable the Plan's final approval.
3. This resolution shall be in full force and effect upon its approval.

Approved:

  
Mayor

Attest:

  
City Clerk

\*\*\*\*\*

I certify that the above resolution was:

Adopted on September 13, 2022

Ayes: 7 Nays: 0 Absent: 0 Abstain: 0

The Honorable Kenneth B. Frenier, Councilman:



The Honorable John E. Piotrowski, Councilman:

Aye.

The Honorable Dr. Laura F. Poe, Councilwoman:

Aye.

The Honorable, Robert W. Wade, Councilman:

Aye.

The Honorable John T. Wood, Councilman:

Aye.

The Honorable Elizabeth G. Luck, Vice Mayor:

Aye.

The Honorable T. Gregory Kochuba, Mayor:

Aye.

Patricia B. Wallace  
City Clerk

Approved as to form:

Hugh P. Foster, III  
City Attorney

**RESOLUTION OF THE BOARD OF SUPERVISORS OF DINWIDDIE COUNTY, VIRGINIA ADOPTION OF  
THE UPDATED 2022 RICHMOND-CRATER MULTI-REGIONAL HAZARD MITIGATION PLAN**

**Whereas**, the Board of Supervisors of Dinwiddie County, Virginia recognizes the threat that natural hazards pose to people and property within our community; and

**Whereas**, undertaking hazard mitigation actions will reduce the potential for harm to people and property from future hazard occurrences; and

**Whereas**, an adopted Hazard Mitigation Plan is required as a condition of future funding for mitigation projects under multiple FEMA pre- and post-disaster mitigation grant programs; and

**Whereas**, Dinwiddie County participated in the FEMA-prescribed mitigation planning process to prepare this Hazard Mitigation Plan; and


**Whereas**, the Virginia Department of Emergency Management and Federal Emergency Management Agency, Region III officials have reviewed the “**2022 Richmond-Crater Multi-Region Hazard Mitigation Plan**” and approved it contingent upon this official adoption of the participating governments and entities;

**Now, therefore, be it resolved**, that the Board of Supervisors of Dinwiddie County, Virginia adopts the “**2022 Richmond-Crater Multi-Region Hazard Mitigation Plan**” as an official plan; and


**Be it further resolved**, that Dinwiddie County will submit this Adoption Resolution to the Virginia Department of Emergency Management and Federal Emergency Management Agency, Region III officials to enable the Plan’s final approval.

ADOPTED by the Board of Supervisors of Dinwiddie County, Virginia, this 16<sup>th</sup> day of August, 2022.

APPROVED:

  
Harrison A. Moody, Chair

ATTEST:

  
W. Kevin Massengill, County Administrator  
Dinwiddie County



***Adopting the Updated 2022 Richmond-Crater Multi-Region Hazard Mitigation Plan***

*Whereas, the McKenney Town Council of the Town of McKenney of Dinwiddie County, Virginia recognizes the threat that natural hazards pose to people and property within our community; and*

*Whereas, undertaking hazard mitigation actions will reduce the potential for harm to people and property from future hazard occurrences; and*

*Whereas, an adopted Hazard Mitigation Plan is required as a condition of future funding for mitigation projects under multiple FEMA pre- and post-disaster mitigation grant programs; and*


*Whereas, the Town of McKenney of Dinwiddie County participated in the FEMA-prescribed mitigation planning process to prepare this Hazard Mitigation Plan; and*

*Whereas, the Virginia Department of Emergency Management and Federal Emergency Management Agency, Region III officials have reviewed the "2022 Richmond-Crater Multi-Region Hazard Mitigation Plan" and approved it contingent upon this official adoption of the participating governments entities ;and*

*Now, therefore, be it resolved, that the McKenney Town Council of the Town of McKenney of Dinwiddie County, Virginia adopts the "2022 Richmond-Crater Multi-Region Hazard Mitigation Plan" as an official plan; and*

*Be it further resolved, the Town of McKenney of Dinwiddie County will submit this Adoption Resolution to the Virginia Department of Emergency Management and Federal Emergency Management Agency, Region III officials to enable the Plan's final approval.*

Passed: August 11, 2022

  
Certifying Official

**Adopting the Updated 2022 Richmond-Crater Multi-Region Hazard Mitigation Plan**

**Whereas**, the City Council of Emporia, Virginia recognizes the threat that natural hazards pose to people and property within our community; and

**Whereas**, undertaking hazard mitigation actions will reduce the potential for harm to people and property from future hazard occurrences; and

**Whereas**, an adopted Hazard Mitigation Plan is required as a condition of future funding for mitigation projects under multiple FEMA pre- and post-disaster mitigation grant programs; and

**Whereas**, the city of Emporia participated in the FEMA-prescribed mitigation planning process to prepare this Hazard Mitigation Plan; and

**Whereas**, the Virginia Department of Emergency Management and Federal Emergency Management Agency, Region III officials have reviewed the “**2022 Richmond-Crater Multi-Region Hazard Mitigation Plan**” and approved it contingent upon this official adoption of the participating governments and entities.

**Now, therefore, be it resolved**, that the City council of Emporia, Virginia adopts the “**2022 Richmond-Crater Multi-Region Hazard Mitigation Plan**” as an official plan; and

**Be it further resolved**, the city of Emporia will submit this Adoption Resolution to the Virginia Department of Emergency Management and Federal Emergency Management Agency, Region III officials to enable the Plan’s final approval.

Adopted: May 16, 2023

City of Emporia, Virginia


By   
Dr. Carolyn Carey  
Mayor

Attest:



City Clerk

Form Approved:

  
City Attorney



## Board of Supervisors

1800 Sandy Hook Road  
Goochland, VA 23063

Meeting: 09/06/22 02:00 PM

Department: Planning & Zoning

Category: Other

Prepared By: Jo Ann Hunter

Department Head: MinuteTraq Admin

### ADOPTED RESOLUTION

(ID # 5458)

✓ Vote Record - Resolution 5458						
<input checked="" type="checkbox"/> Approved <input type="checkbox"/> Recommended for Approval <input type="checkbox"/> Recommended for Denial <input type="checkbox"/> Deferred <input type="checkbox"/> Denied <input type="checkbox"/> Withdrawn <input type="checkbox"/> Recommended for Approval as Am <input type="checkbox"/> Adopted <input type="checkbox"/> Adopted as Amended <input type="checkbox"/> Defeated <input type="checkbox"/> Consensus of the Board <input type="checkbox"/> Tabled by Consensus <input type="checkbox"/> Approved as Amended <input type="checkbox"/> Send to BOS with Report of Tie Vote <input type="checkbox"/> Return to PC on Tie Vote <input type="checkbox"/> Recommended for Approval (Defeated)						
			Yes/Aye	No/Nay	Abstain	Absent
	Susan Lascolette	Mover	<input checked="" type="checkbox"/>	<input type="checkbox"/>	<input type="checkbox"/>	<input type="checkbox"/>
	Ken Peterson	Voter	<input checked="" type="checkbox"/>	<input type="checkbox"/>	<input type="checkbox"/>	<input type="checkbox"/>
	John Lumpkins	Seconder	<input checked="" type="checkbox"/>	<input type="checkbox"/>	<input type="checkbox"/>	<input type="checkbox"/>
	Neil Spoonhower	Voter	<input checked="" type="checkbox"/>	<input type="checkbox"/>	<input type="checkbox"/>	<input type="checkbox"/>
	Don Sharpe	Voter	<input type="checkbox"/>	<input type="checkbox"/>	<input type="checkbox"/>	<input checked="" type="checkbox"/>

**AT A MEETING OF THE BOARD OF SUPERVISORS OF THE COUNTY OF GOOCHLAND, VIRGINIA, HELD ON SEPTEMBER 6, 2022, IN THE GOOCHLAND COUNTY ADMINISTRATION BUILDING, 1800 SANDY HOOK RD., SUITE 250, GOOCHLAND, VIRGINIA, THE FOLLOWING ACTION WAS TAKEN:**

#### **Resolution adopting the 2022 Richmond-Crater Multi-Region Hazard Mitigation Plan**

**WHEREAS**, the Board of Supervisors of Goochland County, Virginia recognizes the threat that natural hazards pose to people and property within our community; and

**WHEREAS**, undertaking hazard mitigation actions will reduce the potential for harm to people and property from future hazard occurrences; and

**WHEREAS**, an adopted Hazard Mitigation Plan is required as a condition of future funding for mitigation projects under multiple FEMA pre- and post-disaster mitigation grant programs; and

**WHEREAS**, Goochland County participated in the FEMA-prescribed mitigation planning process to prepare this Hazard Mitigation Plan; and

**WHEREAS**, the Virginia Department of Emergency Management and Federal Emergency Management Agency, Region III officials have reviewed the “2022 Richmond-Crater Multi-Region Hazard Mitigation Plan” and approved it contingent upon this official adoption of the participating governments and entities.

**NOW, THEREFORE, BE IT RESOLVED**, this 6<sup>th</sup> day of September, 2022, the Goochland County Board of Supervisors adopts the “2022 Richmond-Crater Multi-Region Hazard Mitigation Plan” as an official plan; and

**BE IT FURTHER RESOLVED**, Goochland County will submit this Adoption Resolution to the Virginia Department of Emergency Management and Federal Emergency Management Agency, Region III officials to enable the Plan's final approval.

A COPY ATTEST:



---

Vic Carpenter, County Administrator  
Goochland County Board of Supervisors



**Resolution 24-02**

**Adoption of the Updated 2022 Richmond-Crater Multi-Region Hazard Mitigation Plan**

**WHEREAS**, the Board of Supervisors of the County of Greenville recognizes the threat that natural hazards pose to people and property within our community; and

**WHEREAS**, undertaking hazard mitigation actions will reduce the potential for harm to people and property from future hazard occurrences; and

**WHEREAS**, an adopted Hazard Mitigation Plan is required as a condition of future funding for mitigation projects under multiple FEMA pre- and post-disaster mitigation grant programs; and

**WHEREAS**, the County of Greenville participated in the FEMA-prescribed mitigation planning process to prepare this Hazard Mitigation Plan; and

**WHEREAS**, the Virginia Department of Emergency Management and Federal Emergency Management Agency, Region III officials have reviewed the "2022 Richmond-Crater Multi-Region Hazard Mitigation Plan" and approved it contingent upon this official adoption of the participating governments and entities;


**NOW, THEREFORE, BE IT RESOLVED**, that the Board of Supervisors of the County of Greenville adopts the "2022 Richmond-Crater Multi-Region Hazard Mitigation Plan" as an official plan; and

**BE IT FURTHER RESOLVED**, the County of Greenville will submit this Adoption Resolution to the Virginia Department of Emergency Management and Federal Emergency Management Agency, Region III officials to enable the Plan's final approval.

**ADOPTED** this 5<sup>th</sup> day of July, 2023.

ATTEST:

  
\_\_\_\_\_  
Dr. Charlette T. Woolridge, Clerk

  
Belinda D. Astrop, Chair

Town of Jarratt Administrative – Resolution Adopting 2022 Richmond-Crater Multi-Region Hazard Mitigation Plan			
SECTION: Administration – Safety, Health, and Welfare			Resolution #: 2022-809
POLICY: Hazard Mitigation			
DATE ADOPTED: 8-9-2022	REVISED DATE: None	COVERAGE: ALL	PAGE #: Page _1_ of _2_

***Adopting the Updated 2022 Richmond-Crater Multi-Region Hazard Mitigation Plan***

***Whereas, the Jarratt town council of the Town of Jarratt of Jarratt, Virginia recognizes the threat that natural hazards pose to people and property within our community; and***

***Whereas, undertaking hazard mitigation actions will reduce the potential for harm to people and property from future hazard occurrences; and***

***Whereas, an adopted Hazard Mitigation Plan is required as a condition of future funding for mitigation projects under multiple FEMA pre- and post-disaster mitigation grant programs; and***

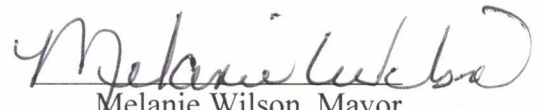
***Whereas, the Mayor of the Town of Jarratt participated in the FEMA-prescribed mitigation planning process to prepare this Hazard Mitigation Plan; and***

***Whereas, the Virginia Department of Emergency Management and Federal Emergency Management Agency, Region III officials have reviewed the “2022 Richmond-Crater Multi-Region Hazard Mitigation Plan” and approved it contingent upon this official adoption of the participating governments and entities;***

***Now, therefore, be it resolved, that the Jarratt town council of the Town of Jarratt of Jarratt, Virginia adopts the “2022 Richmond-Crater Multi-Region Hazard Mitigation Plan” as an official plan; and***

***Be it further resolved, the Town of Jarratt of Jarratt, Virginia will submit this Adoption Resolution to the Virginia Department of Emergency Management and Federal Emergency Management Agency, Region III officials to enable the Plan’s final approval.***

COUNCIL MEMBER	YEA	NAY
Annie Peavy	Absent	
Anne Brown	AB	
Dana Kinsley	AYC	
Omar Smith	YIS	
Brian Harrison	PI	
Ray Young	RY	

  
Melanie Wilson, Mayor

ATTEST:

  
Allison Woodward, Clerk



BOARD OF SUPERVISORS

ANGELA KELLY-WIECEK, CHAIR  
CHICKAHOMINY DISTRICT

SEAN M. DAVIS  
HENRY DISTRICT


SUSAN P. DIBBLE  
SOUTH ANNA DISTRICT

F. MICHAEL HERZBERG IV  
COLD HARBOR DISTRICT

W. CANOVA PETERSON  
MECHANICSVILLE DISTRICT

FAYE O. PRICHARD  
ASHLAND DISTRICT

VACANT  
BEAVERDAM DISTRICT



HANOVER COURTHOUSE

HANOVER COUNTY

ESTABLISHED IN 1720

COUNTY ADMINISTRATOR'S OFFICE

JOHN A. BUDESKY  
COUNTY ADMINISTRATOR

JAY A. BROWN  
DEPUTY COUNTY ADMINISTRATOR

TODD E. KILDUFF  
DEPUTY COUNTY ADMINISTRATOR

JAMES P. TAYLOR  
DEPUTY COUNTY ADMINISTRATOR

WWW.HANOVERCOUNTY.GOV

P.O. BOX 470, HANOVER, VA 23069  
7516 COUNTY COMPLEX ROAD, HANOVER, VA 23069

PHONE: 804-365-6005  
FAX: 804-365-6234

*Adopting the Updated 2022 Richmond-Crater Multi-Region Hazard Mitigation Plan*

*Whereas, the Board of Supervisors of the county of Hanover, Virginia recognizes the threat that natural hazards pose to people and property within our community; and*

*Whereas, undertaking hazard mitigation actions will reduce the potential for harm to people and property from future hazard occurrences; and*

*Whereas, an adopted Hazard Mitigation Plan is required as a condition of future funding for mitigation projects under multiple FEMA pre- and post-disaster mitigation grant programs; and*

*Whereas, the county of Hanover participated in the FEMA-prescribed mitigation planning process to prepare this Hazard Mitigation Plan; and*

*Whereas, the Virginia Department of Emergency Management and Federal Emergency Management Agency, Region III officials have reviewed the "2022 Richmond-Crater Multi-Region Hazard Mitigation Plan" and approved it contingent upon this official adoption of the participating governments and entities;*


*Now, therefore, be it resolved, that the Board of Supervisors of the County of Hanover, Virginia adopts the "2022 Richmond-Crater Multi-Region Hazard Mitigation Plan" as an official plan; and*

*Be it further resolved, the county of Hanover will submit this Adoption Resolution to the Virginia Department of Emergency Management and Federal Emergency Management Agency, Region III officials to enable the Plan's final approval.*

On a motion by Mr. Peterson, seconded by Mr. Davis, the Hanover County Board of Supervisors voted to adopt this proclamation, as follows:

Angela Kelly-Wiecek	Vote:
R. Allen Davidson	Aye
Sean M. Davis	Aye
Susan P. Dibble	Aye
F. Michael Herzberg, IV	Aye
W. Canova Peterson	Aye
Faye O. Prichard	Aye

Dated: September 14, 2022

  
John A. Budesky  
County Administrator / Clerk, Hanover County  
Board of Supervisors

*Adopting the Updated 2022 Richmond-Crater Multi-Region  
Hazard Mitigation Plan*

*Whereas, the Town Council of the Town of Ashland, Virginia recognizes the threat that natural hazards pose to people and property within our community; and*

*Whereas, undertaking hazard mitigation actions will reduce the potential for harm to people and property from future hazard occurrences; and*

*Whereas, an adopted Hazard Mitigation Plan is required as a condition of future funding for mitigation projects under multiple FEMA pre- and post-disaster mitigation grant programs; and*

*Whereas, the Town of Ashland participated in the FEMA-prescribed mitigation planning process to prepare this Hazard Mitigation Plan; and*

*Whereas, the Virginia Department of Emergency Management and Federal Emergency Management Agency, Region III officials have reviewed the "2022 Richmond-Crater Multi-Region Hazard Mitigation Plan" and approved it contingent upon this official adoption of the participating governments and entities;*

*Now, therefore, be it resolved, that the Town Council of the Town of Ashland, Virginia adopts the "2022 Richmond-Crater Multi-Region Hazard Mitigation Plan" as an official plan; and*

*Be it further resolved, the Town of Ashland will submit this Adoption Resolution to the Virginia Department of Emergency Management and Federal Emergency Management Agency, Region III officials to enable the Plan's final approval.*

*Passed: August 16, 2022*

**Certified to be a true copy of the Resolution adopted by the Ashland Town Council on August 16, 2022.**

A handwritten signature in black ink, appearing to read "D.A. Goodman", written in a cursive style.

**Douglas A. Goodman, Clerk**





COUNTY OF HENRICO, VIRGINIA  
BOARD OF SUPERVISORS  
MINUTE

Agenda Item No. 291-22

Page No. 1 of 1

**Agenda Title: RESOLUTION – Adoption of the 2022-2027 Richmond-Crater Multi-Regional Hazard Mitigation Plan**

For Clerk's Use Only:

Date: 10/25/2022

☒ Approved

☐ Denied

☐ Amended

☐ Deferred to:

BOARD OF SUPERVISORS ACTION

Moved by (1) Schmitt (2) Nelson  
Seconded by (1) Nelson (2)

REMARKS:

APPROVED

YES NO OTHER

Branin, T. ✓

Nelson, T. ✓

O'Bannon, P. ✓

Schmitt, D. ✓

Thornton, F. ✓

**WHEREAS**, an adopted Hazard Mitigation Plan is required as a condition of future funding for mitigation projects under multiple Federal and Commonwealth pre- and post-disaster mitigation grant programs; and,

**WHEREAS**, the Richmond Regional and Crater Regional Planning District Commissions formed the Mitigation Advisory Committee, comprised of representatives from the Cities of Colonial Heights, Emporia, Hopewell, Petersburg, and Richmond, the Counties of Charles City, Chesterfield, Dinwiddie, Goochland, Greenville, Hanover, Henrico, New Kent, Powhatan, Prince George, Surry, and Sussex, and the Towns of Ashland, Jarratt, McKenney, Stony Creek, Surry, Wakefield, and Waverly, to study the region's vulnerabilities to and risks from natural hazards and make recommendations for mitigating the effects of such hazards on the region; and,

**WHEREAS**, these efforts have necessitated an update of the 2017 Richmond-Crater Hazard Mitigation Plan adopted by the Board of Supervisors in September 2017; and,

**WHEREAS**, the Virginia Department of Emergency Management and Federal Emergency Management Agency have reviewed the "2022-2027 Richmond-Crater Multi-Regional Hazard Mitigation Plan" and approved it contingent upon official adoption of the participating governments.

**NOW, THEREFORE, BE IT RESOLVED** that the Board adopts the 2022-2027 Richmond-Crater Multi-Regional Hazard Mitigation Plan for the County of Henrico.

Comments: The Chief of Emergency Management and Workplace Safety recommends approval of the Board paper; the County Manager concurs.

By Agency Head \_\_\_\_\_

By County Manager \_\_\_\_\_

Certified:

A Copy Teste:

Copy to:

Clerk, Board of Supervisors

Date:



# Resolution



OF CITY COUNCIL OF HOPEWELL, VIRGINIA

Resolution # 2022-0927

*Adopting the Updated 2022 Richmond-Crater Multi-Region Hazard Mitigation Plan*

*Whereas, the Council of the City of Hopewell, Virginia recognizes the threat that natural hazards pose to people and property within our community; and*

*Whereas, undertaking hazard mitigation actions will reduce the potential for harm to people and property from future hazard occurrences; and*

*Whereas, an adopted Hazard Mitigation Plan is required as a condition of future funding for mitigation projects under multiple FEMA pre- and post-disaster mitigation grant programs; and*

*Whereas, the City of Hopewell participated in the FEMA-prescribed mitigation planning process to prepare this Hazard Mitigation Plan; and*

*Whereas, the Virginia Department of Emergency Management and Federal Emergency Management Agency, Region III officials have reviewed the "2022 Richmond-Crater Multi-Region Hazard Mitigation Plan" and approved it contingent upon this official adoption of the participating governments and entities;*

*Now, therefore, be it resolved, that the Council of the City of Hopewell, Virginia adopts the "2022 Richmond-Crater Multi-Region Hazard Mitigation Plan" as an official plan; and*

*Be it further resolved, the City of Hopewell will submit this Adoption Resolution to the Virginia Department of Emergency Management and Federal Emergency Management Agency, Region III officials to enable the Plan's final approval.*

VOTING YAYES: 6

VOTING NAY: 0


ABSTAINING: 0

ABSENT: 1


ATTEST:



Lois A. Gabriel, City Clerk Pro Tem



Witness this signature and seal



Mayor A. Patience Bennet, Ward 7

**BOARD OF SUPERVISORS  
COUNTY OF NEW KENT  
VIRGINIA**

**R-36-22**

At the regular meeting of the Board of Supervisors of the County of New Kent in the Boardroom of the Administration Building in New Kent, Virginia, on the 11<sup>th</sup> day of October, 2022:

Present:

Vote:

Ron Stiers

Aye

John N. Lockwood

Aye

C. Thomas Tiller, Jr.

Aye

Patricia A. Paige

Aye

Thomas W. Evelyn

Aye

Motion was made by Mr. Lockwood, which carried 5:0, to adopt the following resolution:

**RESOLUTION ADOPTING THE  
2022 RICHMOND-CRATER MULTI-REGIONAL  
HAZARD MITIGATION PLAN UPDATE**

**WHEREAS**, the Disaster Mitigation Act of 2000, as amended, requires that local governments, develop, adopt, and update natural hazard mitigation plans in order to receive certain federal assistance; and

**WHEREAS**, a Hazard Mitigation Technical Advisory Committee (“HMTAC”), comprised of representatives from the counties of Charles City, Chesterfield, Dinwiddie, Goochland, Greensville, Hanover, Henrico, New Kent, Powhatan, Prince George, Surry and Sussex; the cities of Colonial Heights, Emporia, Hopewell, Petersburg, and Richmond; and the towns of Ashland, Jarratt, McKenney, Stony Creek, Surry, Wakefield, and Waverly, was convened to study the Richmond Regional and Crater Planning District Commissions’ risks from and vulnerabilities to natural hazards, and to make recommendations on mitigating the effects of such hazards on this multi-region; and

**WHEREAS**, a request for proposals was issued to hire an experienced consulting firm to work with the HMTAC to update the 2017 Richmond-Crater Multi-Regional





Hazard Mitigation Plan for the Richmond Regional and Crater Planning District Commission; and

**WHEREAS**, the efforts of the HMTAC members and the consulting firm of Salter's Creek Consulting, Inc., in consultation with members of the public, private and non-profit sectors, have resulted in an update of the 2017 Richmond-Crater Multi-Regional Hazard Mitigation Plan including New Kent County;

**NOW THEREFORE BE IT RESOLVED** by the New Kent County Board of Supervisors that the Richmond-Crater Multi-Regional Hazard Mitigation Plan 2022 Update is hereby approved and adopted for New Kent County.

Adopted this 11<sup>th</sup> day of October 2022.

  
\_\_\_\_\_  
Rodney A. Hathaway  
County Administrator  
\_\_\_\_\_  
Thomas W. Evelyn  
Chairman

**A RESOLUTION ADOPTING THE UPDATED 2022  
RICHMOND-CRATER MULTI-REGION HAZARD  
MITIGATION PLAN.**

---

**WHEREAS**, the City Council of the City of Petersburg, Virginia recognizes the threat that natural hazards pose to people and property within our community; and

**WHEREAS**, undertaking hazard mitigation actions will reduce the potential for harm to people and property from future hazard occurrences; and

**WHEREAS**, an adopted Hazard Mitigation Plan is required as a condition of future funding for mitigation projects under multiple FEMA pre- and post-disaster mitigation grant programs; and

**WHEREAS**, the City of Petersburg participated in the FEMA-prescribed mitigation planning process to prepare this Hazard Mitigation Plan; and

**WHEREAS**, the Virginia Department of Emergency Management and Federal Emergency Management Agency, Region III officials have reviewed the “**2022 Richmond-Crater Multi-Region Hazard Mitigation Plan**” and approved it contingent upon this official adoption of the participating governments and entities.

**NOW, THEREFORE, BE IT RESOLVED**, that the City Council of the City of Petersburg, Virginia adopts the “**2022 Richmond-Crater Multi-Region Hazard Mitigation Plan**” as an official plan.

**BE IT FURTHER RESOLVED**, the City Council of the City of Petersburg, will submit this Adoption Resolution to the Virginia Department of Emergency Management and Federal Emergency Management Agency, Region III officials to enable the Plan’s final approval.

Resolution 23-R-19  
Adopted by the City of Petersburg  
Council of the City of Petersburg on:  
2/21/2023

  
Clerk of City Council

**RESOLUTION R-2022-26**

**Adopting the Updated 2022 Richmond-Crater Multi-Region Hazard Mitigation Plan**

**Whereas**, the Board of Supervisors of the Powhatan County, Virginia recognizes the threat that natural hazards pose to people and property within our community; and

**Whereas**, undertaking hazard mitigation actions will reduce the potential for harm to people and property from future hazard occurrences; and

**Whereas**, an adopted Hazard Mitigation Plan is required as a condition of future funding for mitigation projects under multiple FEMA pre- and post-disaster mitigation grant programs; and

**Whereas**, Powhatan participated in the FEMA-prescribed mitigation planning process to prepare this Hazard Mitigation Plan; and

**Whereas**, the Virginia Department of Emergency Management and Federal Emergency Management Agency, Region III officials have reviewed the “2022 Richmond-Crater Multi-Region Hazard Mitigation Plan” and approved it contingent upon this official adoption of the participating governments and entities;

**Now, therefore, be it resolved**, that Powhatan County adopts the “2022 Richmond-Crater Multi-Region Hazard Mitigation Plan” as an official plan; and

**Be it further resolved**, Powhatan will submit this Adoption Resolution to the Virginia Department of Emergency Management and Federal Emergency Management Agency, Region III officials to enable the Plan’s final approval.


**ADOPTED BY THE POWHATAN COUNTY BOARD OF SUPERVISORS ON AUGUST 22, 2022**

**ATTEST:**



---

**Ned Smither, County Administrator**  
**Powhatan County Board of Supervisors**



---

**Michael Byerly, Chair**  
**Powhatan County Board of Supervisors**

Board of Supervisors  
County of Prince George, Virginia

Resolution

At a regular meeting of the Board of Supervisors of the County of Prince George held in the Boardroom, Third Floor, County Administration Building, 6602 Courts Drive, Prince George, Virginia this 9<sup>th</sup> day of August, 2022:

<u>Present:</u>	<u>Vote:</u>
Marlene J. Waymack, Chair	Aye
Donald R. Hunter, Vice-Chair	Aye
Floyd M. Brown, Jr.	Aye
Alan R. Carmichael	Aye
T. J. Webb	Aye

C-6

On motion of Mr. Hunter, seconded by Mr. Carmichael, which carried unanimously, the following Resolution was adopted:

ADOPTING THE UPDATED 2022 RICHMOND-CRATER MULTI-REGION  
HAZARD MITIGATION PLAN

WHEREAS, the Board of Supervisors of Prince George County, Virginia recognizes the threat that natural hazards pose to people and property within our community; and

WHEREAS, undertaking hazard mitigation actions will reduce the potential for harm to people and property from future hazard occurrences; and

WHEREAS, an adopted Hazard Mitigation Plan is required as a condition of future funding for mitigation projects under multiple FEMA pre- and post-disaster mitigation grant programs; and

WHEREAS, Prince George County participated in the FEMA-prescribed mitigation planning process to prepare this Hazard Mitigation Plan; and

WHEREAS, the Virginia Department of Emergency Management and Federal Emergency Management Agency, Region III officials have reviewed the “2022 Richmond-Crater Multi-Region Hazard Mitigation Plan” and approved it contingent upon this official adoption of the participating governments and entities;

NOW, THEREFORE, BE IT RESOLVED, that the Board of Supervisors of the County of Prince George, Virginia adopts the “2022 Richmond-Crater Multi-Region Hazard Mitigation Plan” as an official plan; and

BE IT FURTHER RESOLVED, Prince George County will submit this Adoption Resolution to the Virginia Department of Emergency Management and Federal Emergency Management Agency, Region III officials to enable the Plan’s final approval.

A Copy Teste:

A handwritten signature in black ink, appearing to read "Jeffrey D. Stoke", written over a horizontal line.

Jeffrey D. Stoke  
County Administrator

INTRODUCED: September 26, 2022

A RESOLUTION No. 2022-R067

To approve and adopt the Richmond-Crater Multi-Region Hazard Mitigation Plan.

\_\_\_\_\_  
Patron – Mayor Stoney  
\_\_\_\_\_

Approved as to form and legality  
by the City Attorney  
\_\_\_\_\_

PUBLIC HEARING: OCT 10 2022 AT 6 P.M.

WHEREAS, by Resolution No. 2012-R40-71, adopted April 23, 2012, the Council approved and adopted the Richmond-Crater Multi-Regional Hazard Mitigation Plan, dated November, 2011, for the City; and

WHEREAS, the plan requires local adoption with formal review and approval by the Federal Emergency Management Agency; and

WHEREAS, the Federal Emergency Management Agency has reviewed and approved the Richmond-Crater Multi-Region Hazard Mitigation Plan pending adoption by the Council;  
NOW, THEREFORE,

BE IT RESOLVED BY THE COUNCIL OF THE CITY OF RICHMOND:

AYES: \_\_\_\_\_ NOES: \_\_\_\_\_ ABSTAIN: \_\_\_\_\_

ADOPTED: \_\_\_\_\_ REJECTED: \_\_\_\_\_ STRICKEN: \_\_\_\_\_

That the Richmond-Crater Multi-Region Hazard Mitigation Plan is hereby approved and adopted for the City. A copy of this Plan shall be filed and made available for review in the office of the City Clerk.






# City of Richmond


## Intracity Correspondence

### O&R REQUEST

**DATE:** August 22, 2022 **EDITION:** 1

**TO:** The Honorable Members of City Council

**THROUGH:** The Honorable Levar M. Stoney, Mayor 

**THROUGH:** J.E. Lincoln Saunders, Chief Administrative Officer 

**FROM:** Stephen Willoughby, Emergency Management Coordinator

**RE:** Adoption of the Richmond-Crater Multi-Region Hazard Mitigation Plan

**ORD. OR RES. No.** \_\_\_\_\_

**PURPOSE:** This resolution is to promulgate the adoption of the updated Richmond-Crater Multi-Regional Hazard Mitigation Plan ("HMP") by City Council.

**REASON:** The Disaster Mitigation Act of 2000 requires City Council to approve and re-adopt the HMP every five years. Adoption of the Hazard mitigation plan is necessary for pre and post-disaster hazard mitigation grant program eligibility and to assist governments identify risks, vulnerabilities, and projects to reduce these risks and vulnerabilities

**RECOMMENDATION:** The Administration recommends that the City Council approves and adopts the HMP.

**BACKGROUND:** The Federal Emergency Management Agency ("FEMA") must approve and adopt the HMP, in order for the City to be eligible for federal disaster relief funds. FEMA-required hazard mitigation plans, including the HMP, must be updated and readopted every five years. The new HMP is an update to the hazard mitigation plan adopted by the City in 2017.

Plan RVA and the Crater Planning District Commission convened a joint Hazard Mitigation Steering Committee and Working Group (the "Committee and Working Group"). This Committee and Working Group included representatives from participating localities including the City of Richmond. The Committee and Working Group met several times throughout the planning process with consultants to create this multi-regional plan update. Public input was included throughout the update process in accordance with Federal requirements.

**FISCAL IMPACT / COST:** N/A. The HMP will be available electronically.

**FISCAL IMPLICATIONS:** Failure to adopt will result in ineligibility of Federal Mitigation Funds.

**BUDGET AMENDMENT NECESSARY:** N/A.

**REVENUE TO CITY:** No direct revenue to the city.

**DESIRED EFFECTIVE DATE:** Upon adoption.

**REQUESTED INTRODUCTION DATE:** September 26, 2022

**CITY COUNCIL PUBLIC HEARING DATE:** October 10, 2022

**REQUESTED AGENDA:** Consent agenda.

**RECOMMENDED COUNCIL COMMITTEE:** Public Safety Committee.

**CONSIDERATION BY OTHER GOVERNMENTAL ENTITIES:** N/A.

**AFFECTED AGENCIES:** Chief Administration Office; Fire and Emergency Services; Police; Emergency Communication; Emergency Management; Public Utilities; Public Works; Economic Development; Parks, Recreation and Community Facilities; Social Services; Health District; Richmond Public Schools; Richmond Ambulance Authority; Information Technology; Finance; Budget and Strategic Planning; City Attorney's Office; Procurement Services; Office of Sustainability; Planning and Development Review; and Office of Equitable Transit and Mobility

**RELATIONSHIP TO EXISTING ORD. OR RES.:** 2017-R087 Richmond-Crater Multi-Regional Hazard Mitigation, adopted December 11, 2017

**REQUIRED CHANGES TO WORK PROGRAM(S):** N/A.

**ATTACHMENTS:** 2022 Edition of the Richmond-Crater Multi-Regional Hazard Mitigation Plan, and letter of Intent.

**STAFF:** Anthony McLean, Deputy of Emergency Management Coordinator, 804-646-6287

**Letter of Intent  
To Participate in the Richmond-Crater Multi-Regional Hazard Mitigation Plan**

By signing this Letter of Intent, City of Richmond hereby commits to participate in the revision of the **Richmond-Crater Multi-Regional Hazard Mitigation Plan** to be prepared by the **Richmond Regional and Crater PDCs** in accordance with the requirements outlined in the Code of Federal Regulations Title 44 Part 201.6, and guidance provided by the Virginia Department of Emergency Management.

The City of Richmond enters into this agreement voluntarily and commits to participate fully in the plan revision, acknowledging that such participation shall include, but not limited to, local attendance/representation at upcoming planning and public meetings, responses to detailed inquiries and data requests, and fulfillment of the local match requirement by providing and tracking in-kind services and materials associated with those activities described above.

Upon conclusion of the process, the City of Richmond agrees to submit the completed revised plan to its governing body for formal adoption as required under the Code of Virginia Sections 15.2-2226 and 15.2-2231 following preliminary approval by the Virginia Department of Emergency Management and the Federal Emergency Management Agency (FEMA), Region III.

Locality Name: City of Richmond

Locality Administrator: Melvin Carter

Phone #/Email: [804-646-5451](tel:804-646-5451)/[melvin.carter@richmondgov.com](mailto:melvin.carter@richmondgov.com)

Planning Agency Contact: Anthony McLean


Phone #/Email: [804-646-6287](tel:804-646-6287)/[anthony.mclean@richmondgov.com](mailto:anthony.mclean@richmondgov.com)


**Affirmation (please check one):**

☒ The City of Richmond WILL participate in the revision of the **Richmond-Crater Multi-Regional Hazard Mitigation Plan** in accordance with the agreement, regulations, and guidance cited above, and in accordance with any grant agreements made to provide the region with federal and/or state funding to support such revisions.

☐ "Insert Jurisdiction" WILL NOT participate in the revision of the **Richmond-Crater Multi-Regional Hazard Mitigation Plan** nor will it seek to develop its own mitigation plan as described by the regulations and guidance cited above. Furthermore, this locality understands that by NOT developing a plan, or participating in the revision of the regional plan, it will not be eligible for the federal and/or state hazard mitigation funding through the Hazard Mitigation Grant Program (HMGP) and the annual Hazard Mitigation Assistance (HMA) programs.

**Signatures:**

  
\_\_\_\_\_  
Administrator

  
\_\_\_\_\_  
Planning Agency Contact

  
\_\_\_\_\_  
Date

  
\_\_\_\_\_  
Date



Resolution # 1-2023

***Adopting the Updated 2022 Richmond-Crater Multi-Region Hazard Mitigation Plan***

*Whereas, the **Town of Stony Creek, Stony Creek, Virginia** recognizes the threat that natural hazards pose to people and property within our community; and*

*Whereas, undertaking hazard mitigation actions will reduce the potential for harm to people and property from future hazard occurrences; and*

*Whereas, an adopted Hazard Mitigation Plan is required as a condition of future funding for mitigation projects under multiple FEMA pre- and post-disaster mitigation grant programs; and*


*Whereas, the **Town of Stony Creek, Stony Creek, Virginia** participated in the FEMA-prescribed mitigation planning process to prepare this Hazard Mitigation Plan; and*

*Whereas, the Virginia Department of Emergency Management and Federal Emergency Management Agency, Region III officials have reviewed the “**2022 Richmond-Crater Multi-Region Hazard Mitigation Plan**” and approved it contingent upon this official adoption of the participating governments and entities;*

*Now, therefore, be it resolved, that the **Town of Stony Creek, Stony Creek, Virginia** adopts the “**2022 Richmond-Crater Multi-Region Hazard Mitigation Plan**” as an official plan; and*

*Be it further resolved, the **Town of Stony Creek, Stony Creek, Virginia** will submit this Adoption Resolution to the Virginia Department of Emergency Management and Federal Emergency Management Agency, Region III officials to enable the Plan’s final approval.*

Passed: 7/11/2023 (date)

  
\_\_\_\_\_  
Certifying Official

Frank Jackson, Mayor

## **Resolution #101**

### **Adopting the Updated 2022 Richmond-Crater Multi-Region Hazard Mitigation Plan**

**Whereas**, The Town Council of the Town of Surry Virginia, recognizes the threat that natural hazards pose to people and property within our community; and

**Whereas**, undertaking hazard mitigation actions will reduce the potential for harm to people and property from future hazard occurrences; and

**Whereas**, as adopted Hazard Mitigation Plan is required as a condition of future funding for mitigation projects under multiple FEMA pre- and post-disaster mitigation grant programs; and


**Whereas**, the Town of Surry participated in the FEMA-prescribed mitigation planning process to prepare this Hazard Mitigation Plan; and

**Whereas**, the Virginia Department of Emergency Management and Federal Emergency Management Agency, Region III officials have reviewed the **"2022 Richmond-Crater Multi-Region Hazard Mitigation Plan"** and approved it contingent upon this official adoption of the participating governments and entities;

**Now, therefore, be it resolved**, that the Town Council of the Town of Surry, Virginia adopts the **"2022 Richmond-Crater Multi-Region Hazard Mitigation Plan"** as an official plan; and

**Be it further resolved**, the Town of Surry, Virginia will submit this Adoption Resolution to the Virginia Department of Emergency Management and Federal Emergency Management Agency, Region III officials to enable the Plan's final approval.

**Passed: February 14<sup>th</sup>, 2023**

A handwritten signature in dark ink, appearing to read "Bennie Savedge", is written over a horizontal line.

**Bennie Savedge, Mayor**

Resolution #22-94E

**Adopting the Updated 2022 Richmond-Crater Multi-Region Hazard Mitigation Plan**

**Whereas**, the Board of Supervisors of the County of Sussex, Virginia recognizes the threat that natural hazards pose to people and property within our community; and

**Whereas**, undertaking hazard mitigation actions will reduce the potential for harm to people and property from future hazard occurrences; and

**Whereas**, an adopted Hazard Mitigation Plan is required as a condition of future funding for mitigation projects under multiple FEMA pre- and post-disaster mitigation grant programs; and

**Whereas**, the County of Sussex participated in the FEMA-prescribed mitigation planning process to prepare this Hazard Mitigation Plan; and

**Whereas**, the Virginia Department of Emergency Management and Federal Emergency Management Agency, Region III officials have reviewed the “**2022 Richmond-Crater Multi-Region Hazard Mitigation Plan**” and approved it contingent upon this official adoption of the participating governments and entities;

**Now, therefore, be it resolved**, that the Board of Supervisors of the County of Sussex, Virginia adopts the “**2022 Richmond-Crater Multi-Region Hazard Mitigation Plan**” as an official plan; and

**Be it further resolved**, the County of Sussex will submit this Adoption Resolution to the Virginia Department of Emergency Management and Federal Emergency Management Agency, Region III officials to enable the Plan’s final approval.

SIGNED BY:



Susan Seward, Chairman  
Sussex County Board of Supervisors

ATTEST:



Richard Douglas, Clerk

APPROVED AS TO FORM:



Danielle Powell, County Attorney



# Town of Wakefield



Brian M. Laine, Mayor

Bonita Meyers, Clerk

Robyn L. Croft, Treasure

Council Members  
O. E. Parker, III, President  
H. Lane Chambers, III  
Michael W. Kessinger  
Dennis P. Mason  
Darlene Whiting  
Brian K. Wills

Post Office Box 550  
Wakefield, VA 23888  
Telephone (757) 899-2361  
Fax (757) 899-2907

## Adopting the Updated 2022 Richmond-Crater Multi-Region Hazard Mitigation Plan

**Whereas**, the Town Council of the Town of Wakefield of Wakefield, Virginia recognizes the threat that natural hazards pose to people and property within our community; and

**Whereas**, undertaking hazard mitigation actions will reduce the potential for harm to people and property from future hazard occurrences; and

**Whereas**, an adopted Hazard Mitigation Plan is required as a condition of future funding for mitigation projects under multiple FEMA pre- and post-disaster mitigation grant programs; and

**Whereas**, the Town of Wakefield of Wakefield, Virginia participated in the FEMA-prescribed mitigation planning process to prepare this Hazard Mitigation Plan; and


**Whereas**, the Virginia Department of Emergency Management and Federal Emergency Management Agency, Region III officials have reviewed the "**2022 Richmond-Crater Multi-Region Hazard Mitigation Plan**" and approved it contingent upon this official adoption of the participating governments and entities;

**Now, therefore, be it resolved**, that the Town Council of the Town of Wakefield of Wakefield, Virginia adopts the "**2022 Richmond-Crater Multi-Region Hazard Mitigation Plan**" as an official plan; and


**Be it further resolved**, the Town of Wakefield of Wakefield, Virginia will submit this Adoption Resolution to the Virginia Department of Emergency Management and Federal Emergency Management Agency, Region III officials to enable the Plan's final approval.

Adopted this 8<sup>th</sup> day of August 2022

Signed:

  
Brian M Laine, Mayor

Attest:

  
Bonita Meyers, Clerk



Resolution # 22-9

***Adopting the Updated 2022 Richmond-Crater Multi-Region Hazard Mitigation Plan***

***Whereas, the Town Council of the Town of Waverly, Virginia recognizes the threat that natural hazards pose to people and property within our community; and***

***Whereas, undertaking hazard mitigation actions will reduce the potential for harm to people and property from future hazard occurrences; and***

***Whereas, an adopted Hazard Mitigation Plan is required as a condition of future funding for mitigation projects under multiple FEMA pre- and post-disaster mitigation grant programs; and***

***Whereas, the Town of Waverly participated in the FEMA-prescribed mitigation planning process to prepare this Hazard Mitigation Plan; and***

***Whereas, the Virginia Department of Emergency Management and Federal Emergency Management Agency, Region III officials have reviewed the "2022 Richmond-Crater Multi-Region Hazard Mitigation Plan" and approved it contingent upon this official adoption of the participating governments and entities;***

***Now, therefore, be it resolved, that the Town Council of the Town of Waverly, Virginia, adopts the "2022 Richmond-Crater Multi-Region Hazard Mitigation Plan" as an official plan; and***

***Be it further resolved, the Town of Waverly of Waverly will submit this Adoption Resolution to the Virginia Department of Emergency Management and Federal Emergency Management Agency, Region III officials to enable the Plan's final approval.***

Passed: September 20, 2022

*Angela M. Phaul, Mayor*

Certifying Official



One Independence Mall  
615 Chestnut Street, 6<sup>th</sup> floor  
Philadelphia, PA 19106-4404



**FEMA**

July 20, 2022

Debbie Messmer  
State Hazard Mitigation Officer  
Virginia Department of Emergency Management  
9711 Farrar Court  
North Chesterfield, Virginia 23236

Dear Debbie Messmer:

FEMA has reviewed the Richmond-Crater Hazard Mitigation Plan (HMP), based on the standards in Title 44 of the Code of Federal Regulations, Part 201. The items reviewed address the planning process, hazard identification and risk assessment, mitigation strategies and plan maintenance.

The plan received a “satisfactory” rating on all required criteria. It is now approvable pending adoption. Prior to formal approval, each jurisdiction participating in the Richmond-Crater HMP must provide FEMA with a resolution of adoption.

We commend you for your continued commitment to reducing future disaster losses. If you have questions, please contact me at (215) 931-5532.

Sincerely,

A handwritten signature in black ink, appearing to read "Sarah Wolfe".

Sarah Wolfe, Branch Chief  
Floodplain Management and Insurance Branch  
FEMA Region 3

Enclosure


cc: Amanda Weaver, Virginia Department of Emergency Management  
Chris Bruce, Virginia Department of Emergency Management  
Katie Moody, Regional Emergency Management Coordinator, Richmond Regional PDC  
Sarah Stewart, AICP, Planning Manager, Richmond Regional PDC

# Local Mitigation Plan Review Tool Annex

## Recommendations for Improvement



FEMA Region III


Jurisdiction: Richmond Crater		Title of Plan: Richmond-Crater Multi-Region Hazard Mitigation Plan	Date of Plan: July 2022
Element A: Planning Process			
	<input checked="" type="checkbox"/>	The plan can give a more detailed description of the input of meeting participants. For example, describe how the representatives and the public participated. Instead of just indicating that they attended, describe in the planning process how they contributed to the plan. Describe the impact they had on the plan and the planning process and impact did they had? Their participation can be described in meeting notes, the plan itself or both.	
	<input checked="" type="checkbox"/>	At the beginning (kick-off) of the planning process, identify how small towns and counties who have limited capacity will be kept involved in the planning process when representatives are not able to attend meetings. Ensure that these representatives participate in the risk assessment as well as other parts of the planning process. Where possible, identify specific tasks that the Planning Team or the Contractor will undertake to ensure their participation.	
	<input checked="" type="checkbox"/>	Integrate the public survey into the contents of the plan as well as including it in the appendix of the plan.	
Element B: Hazard Identification and Risk Assessment			
	<input checked="" type="checkbox"/>	The plan describes land use and development trends in terms of land use conflicts, like suburbanization and demographics (population) and its impact on the economy, but does connect growth areas to identified hazards in the plan <i>per jurisdiction</i> . The next hazard mitigation plan should compare and contrast Land Use and Development Trends and Land Use and Climate Change Impacts with Future Vulnerability, Land Use and Climate Change Impacts in the Hazard Identification and Risk Assessment. This can be done through maps, tables, or in narrative form.	
	<input checked="" type="checkbox"/>	Consider using Non-Regulatory Flood Risk products (NRFRP) to establish opportunities for discussion with local officials to attain a greater understanding of specific structure’s vulnerabilities within the planning area and potential mitigation opportunities.	
	<input checked="" type="checkbox"/>	Continue to assess the potential impacts of future conditions, such as changes in population, land use, weather, and natural disaster frequency and severity. In the next update include a more detailed discussion and additional maps overlaying projected development against areas of hightendeed hazard risk (for all hazards profiled within the HMP).	

# Local Mitigation Plan Review Tool Annex

## Recommendations for Improvement



FEMA Region III

	<input checked="" type="checkbox"/> <input type="checkbox"/>	<p>Identify historic properties and/or cultural resources being incorporated into the Plan.</p>
Element C: Mitigation Strategy		
	<input checked="" type="checkbox"/>	<p>Hypothetically, if such a map were created during the hazard mitigation planning plan, the comprehensive plan could be amended during its normal cycle to identify how these risks might be addressed and those actions could be included in the Mitigation Strategy of this Mitigation Plan and scheduled accordingly.</p>
	<input checked="" type="checkbox"/>	<p>Increase community-level interactions and risk-based discussions, by improving descriptions and connections between the outcome of the risk assessment/vulnerability analysis with non-regulatory Flood Risk Products and the mitigation strategy. Content should flow from problem identification (risk/vulnerability) to mitigation strategy (goals/objectives/actions).</p>

# Local Mitigation Plan Review Tool Annex

## Recommendations for Improvement



FEMA Region III

### Element D: Plan Review, Evaluation, and Implementation

	<input checked="" type="checkbox"/>	Utilize the 5-Year Planning Wheel, which reflects the continuous development, implementation and enhancement of your Hazard Mitigation Plan.
	<input checked="" type="checkbox"/>	Submit annual progress reviews and plan discussion to state and FEMA
<b>Additional Comments</b>		
	<input checked="" type="checkbox"/>	Obtain the latest version of the FEMA: Region 3 High Hazard Potential Dams State and Local Mitigation Planning Tips Resource from FEMA Region 3 and/or State staff and use it to inform the development of the next plan update or ammendment
	<input checked="" type="checkbox"/>	Obtain Resilient Nation Partnership Network, NOAA, & FEMA: <a href="#">Building Alliances for Equitable Resilience Resource (April 2021)</a>



# APPENDIX C - PLANNING MEETINGS

---

This section of the Plan includes the Committee and Public Meeting advertisements, minutes, notes, and attendance sheets collected during the process of updating this Plan.

# Richmond-Crater Hazard Mitigation Plan Update

---

## Kickoff Meeting Minutes

November 20, 2020 – Virtual Meeting via Zoom

### AGENDA

- Sign-In
- Consultant's Role in Planning Process
- Project Schedule
- Activating the Committees
- Preliminary Examination of the List of Hazards
- Resolving Data Needs
- Homework

### MEETING NOTES

- The PowerPoint presentation and timeline are available via PlanRVA's SharePoint for Committee members.
- Plan update and planning process will be geared toward community credit for the Community Rating System.
- HIRA will be revised to include pandemic/infectious disease, high hazard dams/levee failure, radon.
- Consultant will do additional research on mass evacuation, karst, cyber security and hazardous materials incidents to report to committee and make a further determination about inclusion of these hazards.
- Revisions will include acknowledgement of potential impacts of biological threats, radiological threats, and electro-magnetic pulse or sustained power disruption, but these are not considered critical and will not be included as evaluated hazards.

### ATTENDEES

Curt Nellis, Powhatan Co

Leigh Chapman, Salter's Creek Consulting, Inc.

Claudia Cheely, Hanover Co.

Robert Williams, Hopewell Fire & Rescue

John Woodburn, Goochland County

Jess Robison, Chesterfield Fire & EMS - Emergency Management

Ben Ruppert Hopewell Fire & Rescue -Emergency Manager

Alyson Oliver - Powhatan County Planning Department,

Katie Moody - PlanRVA -

Alec Brebner, AICP -Executive Director, Crater Planning District Commission,

Melanie Wilson, Town of Jarratt

Woodie Walker, from Rappahannock Tribe

Amanda Weaver VDEM Region 1 All Hazards Planner.



Bill Lawson, Richmond Emergency Management  
Randy Hardman- Hanover County Public Works  
Sarah Stewart - PlanRVA -  
Surani Olsen, City of Richmond  
Justin Stauder - New Kent County  
Jamie Sherry, Goochland County Community Development  
Jay Ruffa Crater PDC  
Susan Pollard - Chesterfield County Communications and Media Department  
Brienne Fisher, City of Richmond Office of Sustainability  
Chris Ward, Hopewell Development Dept.  
Jimmy Johnson Charles CityCounty,  
Troy Aronhalt Ashland Police Department  
Darryl E. Walker - City of Petersburg  
Richard Douglas, Sussex County Administrator  
Bart Nuckols , Sussex County Planning  
Brandi Payne City of Colonial Heights, Planning & Community Development p Kristin Owen, Floodplain & Dam  
Safety Manager with Henrico County.  
Doug Gagnon Region 1 DRRO  
David Thompson, City of Hopewell Development Dept, GIS Mgr.  
Darryl E. Walker  
Horace Wade: Horace Wade, Prince George County  
Reggie Tabor: Reggie Tabor, City of Petersburg  
Tevya Williams Griffin , City of Hopewell, Planning & Development Department

#### INVITEES

Email invitations were issued to each of the individuals shown on the following email invite. In addition, each primary contact for the communities forwarded the message and made additional phone calls to their staff and interested persons.

## Leigh Chapman

---

**From:** Katie Moody <KMoody@planrva.org>  
**Sent:** Wednesday, November 18, 2020 9:56 AM  
**To:** namos@ashlandva.gov; mjenning@ashlandva.gov; Matt Reynal; rrussell@co.charles-city.va.us; lcomer@co.charles-city.va.us; Robison, Jessica; llewellynja@chesterfield.gov; chieppar@chesterfield.gov; Susan Pollard; smedleys@chesterfield.gov; hallk@colonialheightsva.gov; payneb@colonialheightsva.gov; mbassett@dinwiddieva.us; sedwards@dinwiddieva.us; bhawthome@ci.emporia.va.us; jhunter@goochlandva.us; Paul Drumwright; jsherry@goochlandva.us; lpope@greenvillecountyva.gov; rowens@greenvillecountyva.gov; dpmaloney@hanovercounty.gov; jmflagg@hanovercounty.gov; dee12@henrico.us; Rowley, Rob; OWE042@henrico.us; Will Jones; cob008@henrico.us; bruppert@hopewellva.gov; tgriffin@hopewellva.gov; kchale@newkent-va.us; kleduc@newkent-va.us; Krista Eutsey; jmstauder@newkent-va.us; rtabor@petersburg-va.org; Darryl Walker; sreynolds@powhatanva.gov; Curt Nellis; Brigid Paciello; apompei@powhatanva.gov; dhunter@princegeorgedcountyva.gov; jwalton@princegeorgedcountyva.gov; hwade@princegeorgedcountyva.gov; Lawson, William W. - Fire; James Nolan; jason.pauley@richmondgov.com; alicia.zatcoff@richmondgov.com; bryce.wilk@richmondgov.com; mark.olinger@richmondgov.com; bnuckols@sussexcountyva.gov; rfoster@sussexcountyva.gov; dharrison@surrycountyva.gov; rphelps@surrycountyva.gov; towndaremont@aol.com; satcinc53@yahoo.com; mayor@jarrattva.com; mwilson@jarrattva.com; townofmckenney@gmail.com; townofsurry@aol.com; twonofsurry@aol.com; blaine@featherlitecoaches.com; wakefieldtown@verizon.net; amcpaul@town.waverlyva.us; fjacksonsolarenergy@gmail.com; townofstonycreek@gmail.com; john.g.royster.civ@mail.mil; adrienne.moore@dla.mil; Dana Adkins; jessica.phillips@cied.org; debra.hansen@pamunkey.org; chiefannerich@aol.com; Alec Brebner; Sarah Stewart; jruffa@craterpdc.org; leigh.morgan2@verizon.net; James Johnson  
**Cc:** jbattista@hopewellva.gov; Olsen, Surani S. - DPU; Troy Aronhalt; Jim Reid; corey beazley; Fisher, Brianne M. - DPU; Woodie Walker; Weaver, Amanda; Gagnon, Doug (VDEM)  
**Subject:** Reminder - Richmond-Crater Regional Hazard Mitigation Update - Kickoff Meeting, Friday, 11/20/2020 @ 0900

Good morning all,

This is a reminder that we will be having the kickoff meeting for the Richmond-Crater Regional Hazard Mitigation Update this Friday morning by Zoom. The Zoom access information is below and in the original calendar invite.

Please let me know if you have any further questions about this meeting. Looking forward to seeing everyone (virtually)!



[www.TogetherOneRegion.org](http://www.TogetherOneRegion.org)

**Katie Moody**  
Regional Emergency Management Program Coordinator  
804.323.2033 (o) 434.917.4189 (m)  
[kmoody@PlanRVA.org](mailto:kmoody@PlanRVA.org)

-----Original Appointment-----

**From:** Katie Moody

**Sent:** Tuesday, November 10, 2020 3:37 PM

**Cc:** jbattiata@hopewellva.gov; Olsen, Surani S. - DPU; Troy Aronhalt; Jim Reid; Beazley, Corey; Fisher, Brianne M. - DPU; Woodie Walker; Weaver, Amanda; Douglas Gagnon (doug.gagnon@vdem.virginia.gov)

**Subject:** Richmond-Crater Regional Hazard Mitigation Update - Kickoff Meeting

**When:** Friday, November 20, 2020 9:00 AM-10:30 AM (UTC-05:00) Eastern Time (US & Canada).

**Where:** Zoom

Good afternoon all,

You all should have received an email earlier today regarding the date and purpose of the HMP kickoff meeting next Friday (November 20<sup>th</sup>).

We will be holding this meeting virtually The Zoom access information is below.

As stated in the email, please feel free to forward this invite to someone else in your department if you are unable to attend, or if you'd like to share it with someone in your organization who may be relevant to this project.

Please contact me if you have any questions. Have a nice day!

Katie

Topic: **Richmond-Crater HMP Kickoff Meeting** (via Zoom)

Time: **Nov 20, 2020 09:00 AM**

Join Zoom Meeting

<https://us02web.zoom.us/j/88509817664?pwd=ZEpCdilBdG1yVkM0QWpmVWFyME8xUT09>

One tap mobile

+13126266799,,88509817664#,,,,,,0#,,985786#

Dial in

+1 301 715 8592

Meeting ID: 885 0981 7664

Passcode: 985786

# Richmond-Crater Hazard Mitigation Plan Update

---

## Public Meeting #1 Minutes

March 9, 2021 – Virtual Meeting via Zoom

### AGENDA

- Introductions
- Plan Background Information
- Terminology
- Discussion of Natural Hazards in 2017 Plan
- Flood Risk Assessment
- Timeline
- Survey Questions for Participants
- General Discussion

### MEETING NOTES

- Mr. Diesta discussed hospital system vulnerabilities in Goochland, especially with regard to high winds.
- Ms. Tippet mentioned flooding in South Richmond and Chesterfield, road damage/inaccessibility/closure, and flooding in Cloverfield community. She recently saw roads flood that hadn't flooded before and was concerned. She indicated Prevention mitigation actions are most important, including buyouts in flood zones.
- Mr. Stewart indicated Education & Awareness actions are most important for resilience.
- Mr. King emphasized importance of making certain that materials are available for ESL citizens and that there is no misinformation therein, citing some COVID 19 info for Spanish-speaking Virginians that was incorrect.
- Additional discussion ensued regarding:
  - the compound effects of disasters;
  - educating out-of-towners (whether college students or tourists) on emergency protection measures;
  - microgrids for electrical power storage and reallocation, particularly with regard to health systems.
- Virginia National Guard is involved in ongoing multi-year study, supported by FEMA, of health care facilities and power grid(s).

# ATTENDEES

First Name	Last Name	Email	City	Zip/Postal Code	Organization	Job Title
Andrew	King	kingar6@mymail.vcu.edu	Richmond	23223	VCU	VCU Student - Homeland Security and Emergency Preparedness (M.A.)
Shawn	Rosalez	shawn.rosalez@aol.com	Stafford	22554	Employer 1	
tevy	griffin	tgriffin@hopewellva.gov	hopewell	23234	hopewell	director
Sarah	Stewart	sstewart@planrva.org	Richmond	23221	PlanRVA	
					Goochland County Department of Fire-Rescue & Emergency Services	Fire-Rescue Chief & Emergency Coordinator
Eddie	Ferguson	eferguson@goochlandva.us	Goochland	23063		
Larry	White	herbertwhite53@gmail.com	Birmingham	5216	Double Jump LLC	CEO at DJ Games LLC
Tim	Blumenschine	blumenschinet@colonialheightsva.gov	Colonial Heights	23834		Emergency Manager
Douglas	Flinn	flinndc@gmail.com	Chesterfield	23838		
Kimberly	Jefferson	kjefferson@goochlandva.us	Goochland	23063		
Katie	Moody	kmoody@planrva.org	Richmond	23235	PlanRVA	Regional EM Planner
Meagan	Abbey	SteppingStoneAcademy2014@gmail.com	McKenney	23872	Town of McKenney	Mayor
ben	thorp	bathorp@comcast.net	n chesterfield	23234	bdc	retired
					New Kent County, Virginia	Deputy Emergency Coordinator
Kathleen	Hale	kchale@newkent-va.us	New Kent	23124		
Patrice	Branch	branchpj@vcu.edu	Richmond	23220	VCU Student	
Surani	Olsen	surani.olsen@richmondgov.com	Richmond	23188		
Brianne	Fisher	brianne.fisher@richmondgov.com	Richmond	23235		
					Crater Planning District Commission	Director of Planning
Jay	Ruffa	jruffa@craterpdc.org	Petersburg	23805		
Linda	Moore	linda.moore87@yahoo.com	Manakin Sabot	23103	CERT	Citizen
					Mayor, Town of Jarratt	
Melanie	Wilson	mayor@jarrattva.com	Jarratt	23867	Jarratt	Mayor
Symone	Chase	symonechase@gmail.com	Richmond	23224	VCU	Student
Christopher	Ward	cward@hopewellva.gov	Hopewell	23860		
April	Brockman	april.brockman@yahoo.com	N Chesterfield	23237		
Jonathan	Stewart	stewartjm6@vcu.edu	Glen Allen	23060	Virginia	Student

					Commonwealth University	
Belinda	Saunders	b2busy4u@verizon.net	N Chesterfield	23236		
				23831-		
Wendell	Landis	landisfamily05@gmail.com	Chester	2131	citizen	
Phil	Riggan	philriggan@gmail.com	Richmond	23229		Transportation planner
Joseph	Nartowicz	joetowicz@comcast.net	Richmond	23220		
Shawn	Rosalez	rosalezsl@vcu.edu	mechanicsville	23116	VCU	
Benjamin	Ruppert	Bruppert@hopewellva.gov	Hopewell	23860	Hopewell EM	Coordinator of EM
Kim	Barnes	KBARNZ07@GMAIL.COM				
Amanda	Weaver	amanda.weaver@vdem.virginia.gov	North Chesterfield	23236	VDEM	All Hazards Planner Chair Safety Committee Tarrington HOA
Richard	Gantt	tarringtonsafe@gmail.com	Midlothian	23113		Environmental Manager
John	Woodburn	jwoodburn@goochlandva.us	Goochland	23063	Goochland County	
Alec	Brebner	abrebner@craterpdc.org	PETERSBURG	23805	Crater PDC Sheltering Arms Institute	Director of Facilities
Roberto	Diesta	roberto.diesta@sai.rehab	Richmond	23233		
Kabrina	Tippett	tippettkm@vcu.edu	Richmond	23224	VCU Goochland Fire- Rescue & Emergency Services Virginia	Deputy EM & LEPC Chair
Robin	Hillman	rhillman@goochlandva.us	Maidens	23102	Commonwealth University	
				23233-		
Renee	Bernstein	s2rberns@mymail.vcu.edu	HENRICO	1726		Student
Sasha	Peeden	Peedensj@mymail.Vcu.edu	Alexandria	22312		
Jack	Moorman	jack.moorman@lumen.com	Chesterfield	23832	Lumen Technologies	Regional EHS Manager

#### INVITEES

Email invitations were issued to each of the individuals shown on the following email invite. In addition, each primary contact for the communities forwarded the message and made additional phone calls to their staff and interested persons. Additional advertisements by individual communities are attached.



## Leigh Chapman

---

**From:** Leigh Chapman <leigh.morgan2@verizon.net>  
**Sent:** Thursday, February 18, 2021 5:41 PM  
**To:** 'Katie Moody'; 'namos@ashlandva.gov'; 'mjennings@ashlandva.gov'; 'Matt Reynal'; 'rrussell@co.charles-city.va.us'; 'lcomer@co.charles-city.va.us'; 'Robison, Jessica'; 'llewellynja@chesterfield.gov'; 'chieppar@chesterfield.gov'; 'Susan Pollard'; 'smedleys@chesterfield.gov'; 'hallk@colonialheightsva.gov'; 'payneb@colonialheightsva.gov'; 'mbassett@dinwiddieva.us'; 'sedwards@dinwiddieva.us'; 'bhawthorne@ci.emporio.va.us'; 'jhunter@goochlandva.us'; 'Paul Drumwright'; 'jsherry@goochlandva.us'; 'lpope@greensvillecountyva.gov'; 'rowens@greensvillecountyva.gov'; 'dpmaloney@hanovercounty.gov'; 'jmflagg@hanovercounty.gov'; 'dee12@henrico.us'; 'Rowley, Rob'; 'OWE042@henrico.us'; 'Will Jones'; 'cob008@henrico.us'; 'bruppert@hopewellva.gov'; 'tgriffin@hopewellva.gov'; 'kchale@newkent-va.us'; 'klleduc@newkent-va.us'; 'Krista Eutsey'; 'jmstauder@newkent-va.us'; 'rtabor@petersburg-va.org'; 'Darryl Walker'; 'sreynolds@powhatanva.gov'; 'Curt Nellis'; 'Brigid Paciello'; 'apompei@powhatanva.gov'; 'dhunter@princegeorgecountyva.gov'; 'jwalton@princegeorgecountyva.gov'; 'hwade@princegeorgecountyva.gov'; 'Lawson, William W. - Fire'; 'James Nolan'; 'jason.pauley@richmondgov.com'; 'alicia.zatcoff@richmondgov.com'; 'bryce.wilk@richmondgov.com'; 'mark.olinger@richmondgov.com'; 'bnuckols@sussexcountyva.gov'; 'rfoster@sussexcountyva.gov'; 'dharrison@surrycountyva.gov'; 'rphelps@surrycountyva.gov'; 'townclaremont@aol.com'; 'satcinc53@yahoo.com'; 'mayor@jarrattva.com'; 'mwilson@jarrattva.com'; 'townofmckenney@gmail.com'; 'townofsurry@aol.com'; 'twonofsurry@aol.com'; 'blaine@featherlitecoaches.com'; 'wakefieldtown@verizon.net'; 'amcphaul@town.waverlyva.us'; 'fjacksonsolarenergy@gmail.com'; 'townofstonycreek@gmail.com'; 'john.g.royster.civ@mail.mil'; 'adrienne.moore@dla.mil'; 'Dana Adkins'; 'jessica.phillips@cied.org'; 'debra.hansen@pamunkey.org'; 'chiefannerich@aol.com'; 'Alec Brebner'; 'Sarah Stewart'; 'jruffa@craterpdc.org'; 'blumenschinet@colonialheightsva.gov'; 'James Johnson'; 'dwilliams@co.charles-city.va.us'; 'djohnson@co.charles-city.va.us'; 'WorkmanC@chesterfield.gov'; 'smedleys@chesterfield.gov'; 'jsherry@dinwiddieva.us'; 'jperkinson@dinwiddieva.us'; 'dbyrd@goochlandva.us'; 'jmflagg@co.hanover.va.us'; 'cgjackson@newkent-va.us'; 'apompei@powhatanva.gov'; 'amgreene@sussexcountyva.gov'; 'jason.pauley@richmondgov.com'; 'paige.hairston@richmondgov.com'; 'fosoba@petersburg-va.org'; 'youthservices@chesterfield.gov'; 'cm@chesterfield.gov'; 'mgrant@dinwiddieva.us'; 'Ben.Sheppard@henrico.us'; 'jbattiat@hopewellva.gov'; 'Olsen, Surani S. - DPU'; 'Troy Aronhalt'; 'Jim Reid'; 'corey beazley'; 'Fisher, Brianne M. - DPU'; 'Woodie Walker'; 'Weaver, Amanda'; 'Gagnon, Doug (VDEM)'; 'Hardman, Randy W.'; 'jwoodburn@goochlandva.us'; 'Hamor, Michelle L NAO'; 'Stroud, David A'  
**Subject:** RE: Richmond-Crater Regional Hazard Mitigation Update - Updates  
**Attachments:** Outreach Flyer\_Richmond Crater.pdf; Richmond Crater Public Meeting #1 flyer.pdf; CRS manual planning committee excerpts.pdf  
**Follow Up Flag:** Follow up  
**Flag Status:** Flagged

Hello everyone:

I've added a few folks to the email list so, I'll begin with an invitation for all of you to review the attached one-page handout on the region's Hazard Mitigation Plan, and how we're updating the plan for 2022. Distribution to other staff, elected officials, and the public are welcome, as we'll need input from all of these folks along the way. If it (or something similar) goes up on web sites or social media, please take a screenshot and send it to me for documentation to FEMA.

I've only heard from 3 of 22 communities after my Feb 1 email below. Please correspond with your team to gather info and provide me with inputs. Conducting this multi-jurisdictional plan will be difficult in a virtual environment, so I'll need all of you to act as partners in the process! If you'd like to set up a small teleconference with your team and me, please let me know.

#### **NEW!!**

##### **COMMUNITY ACTIONS NEEDED**

**Hazard Mitigation Planning Web Site.** <https://planrva.org/emergency-management-home/the-alliance/hazard-mitigation/>. This web site will be updated in the days to come with more information. Please add a link to it on your web and social media sites. Take a screenshot and send it to me!

**Public Survey/Questionnaire.** [Click here](#) for the questionnaire. Please post this survey link on social media and web sites to gather public input. Take screenshots & forward to me for recordkeeping.

**Public Meeting, March 9, 5pm to 7pm.** [Click here](#) for the Zoom link to participate.

1. **IMPORTANT:** Please distribute and post the attached public notice (or one of your own design) in accordance with the State's & your community's notification requirements for public meetings. Take screenshots or newspaper clippings and send to me for documentation.
2. CRS or CRS-interested communities need to post it conspicuously in at least 3 places; the PDCs will post it on their web site which will count as one. I will need screenshots of your postings to document for ISO.
3. The main purpose will be to gather information on what the public wants to see in the plan, to include their ideas about which hazards are critical, which capabilities are most important and what mitigation actions they would like to see included. I hope you will plan to attend, as well.

**Project SharePoint.** <https://richmondregional.sharepoint.com/sites/HazardMitigation> A SharePoint site is available for us to share these documents and for you to see the latest document drafts and other important project components. Please take a moment to check it out.

#### **OLD**

##### **COMMUNITY ACTIONS NEEDED**

1. **Mitigation Action Updates** – I previously distributed a spreadsheet that contains the hazard mitigation actions that each community had in the 2017 plan. I need to know the status of each action. We'll discuss changes to them later in the process. Go to the project SharePoint to see the spreadsheet.
2. **Hazard History, Reports and Pictures** – I'm updating the hazard history for each hazard over the past five years. I need your incident reports, pictures, damage writeups, news clippings, etc. Upload big files to SharePoint.
3. **Community Rating System** – There are 2 communities in the region participating in the National Flood Insurance Program's CRS – Ashland and Richmond. Henrico County is also working on applying. **Is your community interested?** If so, I need to know now. See the attached excerpts of CRS planning requirements from the CRS Coordinator's Manual for more info.

##### **UPCOMING ACTIONS**

After the Public Meeting on March 9, I will get to work on the HIRA and will be making phone calls to you all with specific requests. But nothing much happens again until May when we get together and review the hazards.

I look forward to hearing from you! Feel free to call if you have questions about why you received this email, or any other aspect of the plan. I stand ready to guide you all through the process, with your help.

Leigh

## Leigh Chapman

---

**From:** Leigh Chapman <leigh.morgan2@verizon.net>  
**Sent:** Tuesday, March 2, 2021 4:13 PM  
**To:** 'Katie Moody'; 'namos@ashlandva.gov'; 'mjennings@ashlandva.gov'; 'Matt Reynal'; 'rrussell@co.charles-city.va.us'; 'lcomer@co.charles-city.va.us'; 'Robison, Jessica'; 'llewellynja@chesterfield.gov'; 'chieppar@chesterfield.gov'; 'Susan Pollard'; 'smedleys@chesterfield.gov'; 'hallk@colonialheightsva.gov'; 'payneb@colonialheightsva.gov'; 'mbassett@dinwiddieva.us'; 'sedwards@dinwiddieva.us'; 'bhawthorne@ci.emporio.va.us'; 'jhunter@goochlandva.us'; 'Paul Drumwright'; 'jsherry@goochlandva.us'; 'lpope@greenvillecountyva.gov'; 'rowens@greenvillecountyva.gov'; 'dpmaloney@hanovercounty.gov'; 'jmflagg@hanovercounty.gov'; 'Rowley, Rob'; 'OWE042@henrico.us'; 'Will Jones'; 'cob008@henrico.us'; 'bruppert@hopewellva.gov'; 'tgriffin@hopewellva.gov'; 'kchale@newkent-va.us'; 'klleduc@newkent-va.us'; 'Krista Eutsey'; 'jmstauder@newkent-va.us'; 'rtabor@petersburg-va.org'; 'Darryl Walker'; 'sreynolds@powhatanva.gov'; 'Curt Nellis'; 'Brigid Paciello'; 'apompei@powhatanva.gov'; 'dhunter@princegeorgecountyva.gov'; 'jwalton@princegeorgecountyva.gov'; 'hwade@princegeorgecountyva.gov'; 'Lawson, William W. - Fire'; 'James Nolan'; 'jason.pauley@richmondgov.com'; 'alicia.zatcoff@richmondgov.com'; 'bryce.wilk@richmondgov.com'; 'mark.olinger@richmondgov.com'; 'bnuckols@sussexcountyva.gov'; 'rfoster@sussexcountyva.gov'; 'dharrison@surrycountyva.gov'; 'rphelps@surrycountyva.gov'; 'townclaremont@aol.com'; 'satcinc53@yahoo.com'; 'mayor@jarrattva.com'; 'mwilson@jarrattva.com'; 'townofmckenney@gmail.com'; 'townofsurry@aol.com'; 'twonofsurry@aol.com'; 'blaine@featherlitecoaches.com'; 'wakefieldtown@verizon.net'; 'amcphaul@town.waverlyva.us'; 'fjacksonsolarenergy@gmail.com'; 'townofstonycreek@gmail.com'; 'john.g.royster.civ@mail.mil'; 'adrienne.moore@dla.mil'; 'Dana Adkins'; 'jessica.phillips@cied.org'; 'debra.hansen@pamunkey.org'; 'chiefannerich@aol.com'; 'Alec Brebner'; 'Sarah Stewart'; 'jruffa@craterpdc.org'; 'blumenschinet@colonialheightsva.gov'; 'James Johnson'; 'dwilliams@co.charles-city.va.us'; 'djohnson@co.charles-city.va.us'; 'WorkmanC@chesterfield.gov'; 'smedleys@chesterfield.gov'; 'jsherry@dinwiddieva.us'; 'jperkinson@dinwiddieva.us'; 'dbyrd@goochlandva.us'; 'jmflagg@co.hanover.va.us'; 'cgjackson@newkent-va.us'; 'apompei@powhatanva.gov'; 'amgreene@sussexcountyva.gov'; 'jason.pauley@richmondgov.com'; 'paige.hairston@richmondgov.com'; 'fosoba@petersburg-va.org'; 'youthservices@chesterfield.gov'; 'cm@chesterfield.gov'; 'mgrant@dinwiddieva.us'; 'Ben.Sheppard@henrico.us'; 'jbattata@hopewellva.gov'; 'Olsen, Surani S. - DPU'; 'Troy Aronhalt'; 'Jim Reid'; 'corey beazley'; 'Fisher, Brianne M. - DPU'; 'Woodie Walker'; 'Weaver, Amanda'; 'Gagnon, Doug (VDEM)'; 'Hardman, Randy W.'; 'jwoodburn@goochlandva.us'; 'Hamor, Michelle L NAO'; 'Stroud, David A'  
**Subject:** Public Notice - Richmond-Crater Hazard Mitigation Plan  
**Attachments:** Richmond Crater Public Meeting #1 flyer.docx; Richmond Crater Public Meeting #1 flyer.pdf  
**Importance:** High

### IMPORTANT REMINDER:

Please take a few moments today or tomorrow to coordinate with your team, and make sure that you have conspicuously posted the attached public notice for next Tuesday's Public Meeting. Treat it as you would any other public notice, to include posting on community calendar, sending to your public notice list-serv, and posting on social media. Please run a news item on your community web page and/or email news summary to interested persons. There is a Public Meeting and a Public Survey to point interested persons to.

And please send me screenshots of your posts afterward. These are needed for FEMA to see that the public meeting was advertised.

Thanks everyone for getting the word out. Please call or email me if you have questions. Attendance at the meeting is optional, but recommended.

Leigh



**Salter's Creek**

Leigh M. Chapman, CFM

1 Peek Street

Hampton, Virginia 23669

Mobile (757) 593-0150

leigh.morganz@venzon.net

Hazard Mitigation - Home | Haz Mit 2020 Contacts (1) x | (1) Town of Ashland, Virginia | Richmond-Crater-Public-Meeting

facebook.com/TownofAshland

Search Facebook

**Town of Ashland, Virginia** Call Now Like Message

Don't forget to make a splash at Carter P...  
7  
588 Views · a year ago

**Page Transparency** See All  
Facebook is showing information to help you better understand the purpose of a Page. See actions taken by the people who manage and post content.  
Page created - March 10, 2010  
Page manager location: United States

**Related Pages**

- Ashland, Virginia Police ... Law Enforcement Agency
- Downtown Ashland Asso... Community Organization
- Ashland VA Farmers Mar... Farmers Market

**Add Your Business to Facebook**  
Showcase your work, create ads and connect with customers or supporters.

The Richmond Crater Region is updating their Hazard Mitigation Plan and wants your input. With all of the recent rain we know the impact it can have. [aplanva https://www.ashlandva.gov/Richmond-Crater-Public-Meeting](https://www.ashlandva.gov/Richmond-Crater-Public-Meeting)

Like Comment Share

Write a comment...

Town of Ashland, Virginia February 23 at 8:01 AM · ...  
Weather allows us to clean up around the house please

https://www.ashlandva.gov/DocumentCenter/View/3792/Richmond-Crater-Public-Meeting-1-#jer7bctd-dwAR0ss1-36v483g0K3Lz0XAm8x5YEDnm-uV7VX2W8CMWk0Fm

Hazard Mitigation - Home | Haz Mit 2020 Contacts (1) x | (1) #aplanva - Explore | Facebook | Ashland, VA - Official Website | Ashland, VA - Official Website

ashlandva.gov/DocumentCenter/

About Ashland | Town Government | Departments | Services | How Do I...?

Home | Documents Center

View all documents

- Broadband
- CIP Background
- Economic Development
- Employment Application
- Finance
- Geographic Information
- Government
- Human Resources
- Public Works
- Planning Department
- 2011 Comprehensive Plan
- 2016 Comprehensive Plan
- 2020 Transportation Plan
- Farms & Applications
- Mass
- Meetings and Announcements
- Police Department
- Purchasing
- Tourism


Display Name	Size (KB)
Richmond Crater Public Meeting 1.5.21	112

Displaying items 1 - 1 of 1

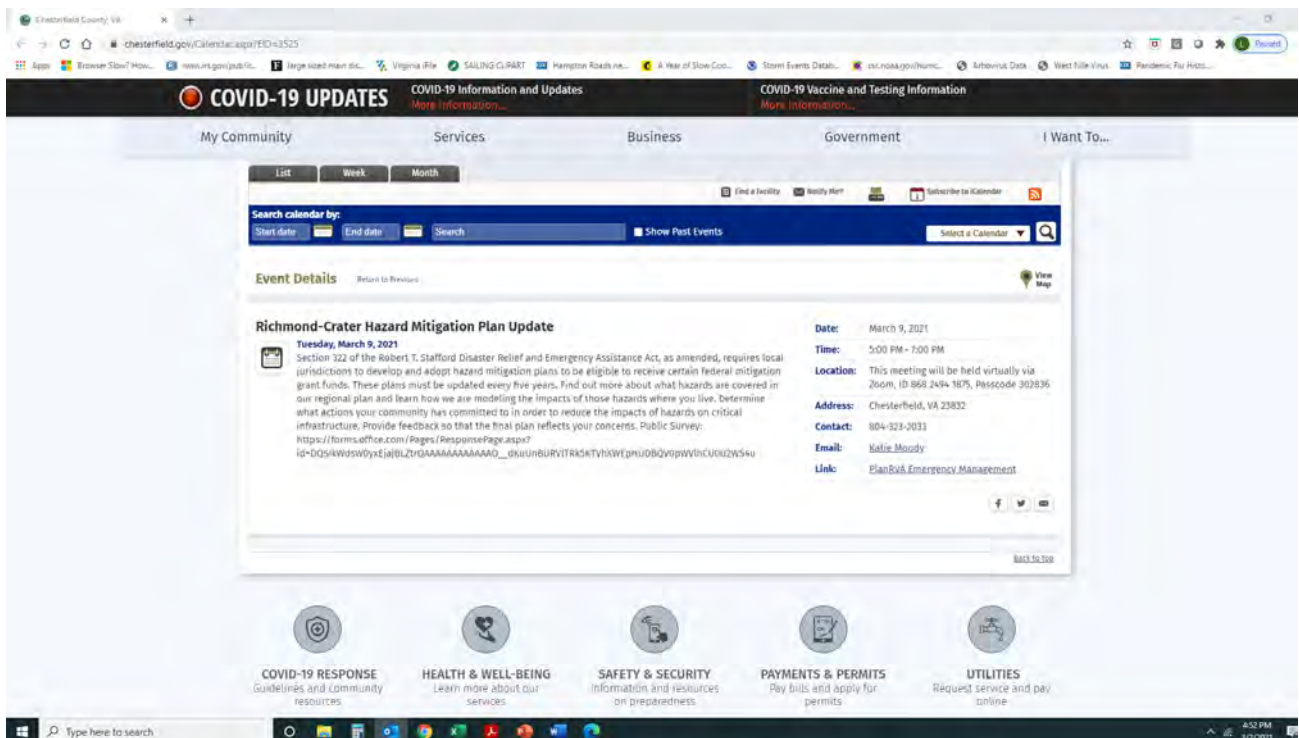
Town Agendas & Minutes | Online Payments | Taxes & Finance | Ashland 311 | Stay Informed



## Ashland public notice board



This was also sent to all people who request calendar notifications (per email dated 3/2/21 from County)





Hazard Mitigation - Home

Haz Mit 2020 Contacts (1).xlsx

(5) Hanover County, VA | Facebook

facebook.com/HanoverCountyVA

Apps Browser Slow? How... www.irs.gov/pub/irs... large sized main dis... Virginia iFile SAILING CLIPART Hampton Roads ne... A Year of Slow Cloo... Storm Events Datab... csc.noaa.gov/hurric... Arbovirus

Search Facebook

Hanover County, VA


Government Service

@HanoverVA

https://www.youtube.com/user/hanovercountyva


Photos

See All



Videos

See All



We know many of you have questions a...

9

2.3K Views · 3 weeks ago

Page Transparency

See All

Facebook is showing information to help you better understand the purpose of a Page. See actions taken by the people who manage and post content.

Page created · June 23, 2011

Page manager location: United States

Related Pages

Hanover County Fire-EM...

Chris Campbell

Send Message

Like

3 Replies

View 11 more comments

Hanover County, VA

February 26 at 1:38 PM

There is an upcoming virtual public meeting regarding the Hazard mitigation planning. It is a process undertaken to reduce loss of life and property by lessening the potential impact of future disasters. The 22 localities of the Richmond and Crater regions work together to update the Richmond-Crater Multi-Regional Hazard Mitigation Plan every five years.

The main purpose of this public meeting will be to gather information on what the public wants to see in the plan, to include their ideas about which hazards are critical, which capabilities are most important and what mitigation actions they would like to see included. I hope you will plan to attend, as well.


For more information:

https://planva.org/emerg.../the-allyance/hazard-mitigation/


Zoom Meeting link: https://us02web.zoom.us/j/86824941875...

To complete the public survey:

https://forms.office.com/Pages/ResponsePage.aspx...



Type here to search





**Environment**

HOME

ANNOUNCEMENTS

ABOUT US

MEETING RESOURCES

REGIONAL COORDINATION

POLAR Chesapeake Bay Coastal Resources Program Watersheds

MANAGEMENT

Hazard Mitigation Planning Solid Waste Management Litter Prevention

TRAILS

Appomattox River Trail/Virginia Capital Trail Study

## CPDC: OUR WORK ENVIRONMENT

### Welcome to the CPDC Environment Site

A little bit of intro text here.

#### Announcements

**Virtual Public Meeting: Richmond- Crater Hazard Mitigation Plan Update**  
 March 9, 2021  
 Mar 1, 2021  
 Announcement Virtual Public Meeting: Richmond-Crater Hazard Mitigation Plan Update Section 322 of the Robert T. Stafford Disaster Relief and Emergency Assistance Act, as amended, requires local jurisdictions to develop and adopt hazard mitigation plans to be eligible...  
[read more](#)

**Governor Northam Announces Virginia Coastal Resilience Master Planning Framework**  
 Oct 23, 2020  
 For Immediate Release: October 22, 2020  
 Contacts: Office of the Governor: Alena Yarmosky, Alena.Yarmosky@governor.virginia.gov

#### Quick Links

- Virginia Department of Conservation and Recreation
- Virginia Department of Environmental Quality
- Virginia Department of Wildlife Resources



Legend:

Crater PDC PART Tri-Cities MPO PTAC

< > today

March 2021

month week day

Sun	Mo	Tue	Wed	Thu	Fri	Sat
	<p>Crater PDC</p> <p>Virtual Public Meeting: Richmond-Crater Hazard Mitigation Plan Update</p> <p>March 9, 2021 5:00 PM - 9:00 PM</p> <p>1 week from now for 4 hours</p>		3	4	5 10:00a Plan2 10:30a Tri-Ci	6
7	<p>Announcement Flyer:</p> <p>Virtual Public Meeting: Richmond-Crater Hazard mitigation Plan Update</p> <p>March 9, 2021 from 5-9 PM</p> <p>Zoom Meeting <a href="#">Click Here</a></p> <p>ID 868 2494 1875</p> <p>PASSCODE 302836</p>	10 FINDIT	11 4:30p Tri-Cities 6:00p CPDC	12	13	
14		17	18 11:00a PART	19	20	

## Announcements



Richmond - Crater  
Hazard Mitigation Plan Update

PlantVA

CRATER PLANNING  
FOR LIFE COMMUNITIES



***Commonwealth of Virginia***  
*Office of Governor Ralph S. Northam*

**Governor Northam Announces  
Virginia Coastal Resilience Master  
Planning Framework**

Oct 23, 2020 | [All News, Environment](#)

For Immediate Release: October 22,  
2020

Contacts: Office of the Governor: Alena  
Yarmosky,  
[Alena.Yarmosky@governor.virginia.gov](mailto:Alena.Yarmosky@governor.virginia.gov)

Governor Northam Announces Virginia  
Coastal Resilience Master Planning  
Framework

Comprehensive, science-based  
roadmap will help Commonwealth  
combat climate change, sea level rise



## Hazard Mitigation

## Hazard Mitigation Planning

Hazard mitigation planning is a process undertaken to reduce loss of life and property by lessening the potential impact of future disasters.

The 22 localities of the Richmond and Crater regions work together to update the Richmond-Crater Multi-Regional Hazard Mitigation Plan every five years. The Hazard Mitigation Plan identifies vulnerabilities associated with a variety of hazards and sets out long-term strategies to reduce or eliminate risks. While little can be done to prevent natural hazard events from occurring, the plan is in place to help ensure the region is poised to minimize the disruption which often accompanies disasters, thereby

A Hazard Mitigation Plan is the result of a planning process to identify hazards and develop strategies to reduce loss of life and property.



This planning process is structured around the four phases of the Direct

Quick Links:


- [Plan RVA Hazard Mitigation Page](#)
- [2017 Richmond-Crater Multi-Regional Hazard Mitigation Plan](#)
- [2017 Richmond-Crater Multi-Regional Hazard Mitigation Plan Appendices](#)





Public Meeting: Richmond-Crater Hazard Mitigation Plan Update March 9, 2021

Mar 1, 2021 | 10:46 AM



**Announcement**

Virtual Public Meeting: Richmond-Crater Hazard Mitigation Plan Update

Section 222 of the Robert T. Stafford Disaster Relief and Emergency Assistance Act, as amended, requires local jurisdictions to develop and adopt hazard mitigation plans to be eligible to receive certain federal mitigation grant funds. These plans must be updated every five years. Find out more about what hazards are most critical to our region and learn how we are modeling the impacts of those hazards where you live. Determine what actions your community has committed to in order to reduce the impacts of hazards on critical infrastructure. Provide feedback so that the final plan reflects your concerns.

The Meeting will be held on Tuesday March 9, 2021 from 6PM - 7PM

Join the Zoom Meeting: [Click Here](#)

ID: 888 3084 1875

Passcode: 302030

Announcement Flyer: [View this flyer](#)

Website: [Other Site](#)

Categories:

- All Items
- Infrastructure/Military
- Emergency Management
- Local Government
- Public
- Transportation

Tags:

- Infrastructure
- Emergency Management
- Local Government
- Public
- Transportation
- Infrastructure/Military
- Emergency Management
- Local Government
- Public
- Transportation

The PlanRVA site advertising the survey.

planrva.org/emergency-management-home/the-alliance/hazard-mitigation/

SELECT LANGUAGE

SEARCH

**EMERGENCY MANAGEMENT**

BE AWARE

PREPARE

SHARE

TRAINING AND WORKSHOPS

ABOUT US

THE ALLIANCE

COMMITTEES

CORE PRODUCTS

HAZARD MITIGATION

MASS CARE

MINUTES AND PRESENTATIONS

**CORE PRODUCTS**

**Hazard Mitigation**

**Hazard Mitigation Plan**

Hazard mitigation planning is a process undertaken to reduce loss of life and property by lessening the potential impact of future disasters. The 22 localities of the Richmond and Crater regions work together to update the Richmond-Crater Multi-Regional Hazard Mitigation Plan every five years. The plan identifies vulnerabilities associated with a variety of hazards and sets out long-term strategies to reduce or eliminate risks. While little can be done to wholly prevent natural hazard events from occurring, the plan helps ensure the region is poised to minimize the disruption that so often accompanies disasters, thereby increasing resilience.

READ: [2017 Richmond-Crater Multi-Regional Hazard Mitigation Plan](#)

READ: [Richmond-Crater Multi-Regional Hazard Mitigation Plan Appendices](#)


A plan update process for the 2022 version of the Hazard Mitigation Plan began in late 2020. As the plan progresses, check back here for links and additional information about meetings, surveys, and other ways for you to provide feedback.

PROVIDE FEEDBACK: [2022 Richmond-Crater Hazard Mitigation Plan Public Survey](#)

READ: [2022 Richmond-Crater Hazard Mitigation Plan Informational Flyer](#)

**Background**

Mitigation planning helps break the cycle of disaster damage, reconstruction, and repeated damage. Careful planning allows local leaders to take action before a disaster in order to reduce impacts after a disaster occurs. Putting local knowledge and expertise to use allows localities to plan, design, build, and rebuild a more resilient community in partnership with interested stakeholders, resulting in risk reduction throughout the community.



Calendar | Plan RVA

planrva.org/calendar/

Apps Browser Slow? How... www.us.gov/publ... large sized main dis... Virginia (File) SAILING CLIPART Hampton Roads ne... 4 Year of Slow Co... Storm Events Datab... csc.noaa.gov/humit... Airvirus Data West Nile Virus Pandemic Flu Histo...

TEXT - TEXT + SELECT LANGUAGE SEARCH

**PlanRVA**  
THE REGIONAL COMMISSION

ABOUT US OUR LOCALITIES OUR PROGRAMS MEETINGS GET INVOLVED RESOURCES

## CALENDAR

### March 2021

SUNDAY	MONDAY	TUESDAY	WEDNESDAY	THURSDAY	FRIDAY	SATURDAY
28	1	2	3	4	5	6
				RRTPPO Ex Comm RRTPPO Policy Board	CVTA Regional Priorities Subcommittee	
7	8	9	10	11	12	13
	CVTA TAC RSTP/CMAQ Subcommittee	RRTPPO TAC Hazard Mitigation Plan Update	CVTA Finance Committee	PlanRVA Ex Comm PlanRVA Full Commission	CVTA Transit Service Governance Subcommittee	
14	15	16	17	18	19	20
				RRTPPO CTAC Better Together Webinar Series	CVTA Regional Priorities Subcommittee	

Type here to search

Chesterfield County, VA

chesterfield.gov/calendar.aspx?view=1&year=2021&month=3&day=9&CID=113

**COVID-19 UPDATES** COVID-19 Information and Updates COVID-19 Vaccine and Testing Information

My Community Services Business Government I Want To...

**Calendar**  
View All Calendars is the default. Choose Select a Calendar to view a specific calendar. Subscribe to calendar notifications by clicking on the Notify Me® button, and you will automatically be alerted about the latest events in our community.

List **Week** Month

Search calendar by: Start date End date Search Show Past Events Select a Calendar

**Public Meetings**

**Agriculture Promotion and Development Committee Meeting**  
March 9, 2021, 9:00 AM - 10:00 AM @ This meeting will take place virtually. Interested persons should contact Nancy Bush, Executive Assistant, by phone at (804) 748-1047 or by email at bushn@chesterfield.gov to obtain a link to the virtual meeting.  
The Agriculture Promotion and Development Committee promotes agricultural activities and agribusiness development. Examples of issues of programming importance include: quarterly campaigns to feature agribusinesses (seasonal promotions) and farmers markets; assessment of the workforce/educational needs of the agribusiness community; evaluation of proposed ordinance changes for potential impacts, recommendations for changes to policy and ordinances relative to items such as agribusiness events and on-farm stays; recruitment of agribusinesses to the county; assistance to county staff in identifying and making application for agricultural grants and loans and promotion of 4-H programs and the Virginia Foundation for Agriculture in the Classroom programs in schools.  
[More Details](#)

**Richmond-Crater Hazard Mitigation Plan Update**  
March 9, 2021, 5:00 PM - 7:00 PM @ This meeting will be held virtually via Zoom, ID 888 2404 1875, Passcode 302836  
Section 322 of the Robert T. Stafford Disaster Relief and Emergency Assistance Act, as amended, requires local jurisdictions to develop and adopt hazard mitigation plans to be eligible to receive certain federal mitigation grant funds. These plans must be updated every five years. Find out more about what hazards are covered in our regional plan and learn how we are reducing the impacts of those hazards when you live. Determine what actions your community has committed to in order to reduce the impacts of hazards on critical infrastructure. Provide feedback so that the final plan reflects your concerns. Public Survey: [https://forms.office.com/Pages/ResponsePage.aspx?id=Q39990c9v4eJLz0pQAAAAAABAAAAA...\\_R4Uy18URV1TKXKTYH4X2H4j0B0VpWb0C0jQ2W4w](https://forms.office.com/Pages/ResponsePage.aspx?id=Q39990c9v4eJLz0pQAAAAAABAAAAA..._R4Uy18URV1TKXKTYH4X2H4j0B0VpWb0C0jQ2W4w)  
[More Details](#)

Jump To:  
Public Meetings (2)

[Back to Top](#)

https://www.chesterfield.gov/otasp/Module=Subscribe#calendar

Type here to search

12:40 PM 3/9/2021



Dinwiddie County, VA

Published by Marie Grant · 1m ·

...



## VIRTUAL PUBLIC MEETING

RICHMOND-  
CRATER HAZARD  
MITIGATION  
PLAN UPDATE

**MARCH 9, 2021 5PM – 7PM**

ZOOM MEETING: [CLICK HERE](#) ID 868 2494 1875, PASSCODE 302836

WEB SITE: [CLICK HERE](#)

PUBLIC SURVEY: [CLICK HERE](#) OR SCAN QR CODE



Section 322 of the Robert T. Stafford Disaster Relief and Emergency Assistance Act, as amended, requires local jurisdictions to develop and adopt hazard mitigation plans to be eligible to receive certain federal mitigation grant funds. These plans must be updated every five years.

Find out more about what hazards are covered in our regional plan and learn how we are modeling the impacts of those hazards where you live. Determine what actions your community has committed to in order to reduce the impacts of hazards on critical infrastructure. Provide feedback so that the final plan reflects your concerns.

FOR MORE INFORMATION CONTACT: KATIE MOODY, PLANRVA 804-323-2033

[KMOODY@PLANRVA.ORG](mailto:KMOODY@PLANRVA.ORG)




## Facebook announcement



New Kent County website

Notification for Hazard Mitigation Plan 1st Public Meeting, March 9, 2021

**EMERGENCY ALERT**

COVID-19 Information  
[Read On...](#)

Create an Account - Increase your productivity, customize your experience, and engage in information you care about.

Sign In

CORONAVIRUS (COVID-19)

RESIDENTS

BUSINESS

YOUR GOVERNMENT

VISITORS

HOW DO I

MARCH 2021

S	M	T	W	T	F	S
28	1	2	3	4	5	6
7	8	9	10	11	12	13
14	15	16	17	18	19	20
21	22	23	24	25	26	27
28	29	30	31	1	2	3

THURSDAY, MARCH 4

Electoral Board Meeting

[Read On](#)

MONDAY, MARCH 8

Board of Supervisors Business Meeting

[Read On](#)

TUESDAY, MARCH 9

Richmond Crater Hazard Mitigation Plan Update - Virtual Public Meeting

Section 322 of the Robert T. Stafford Disaster Rel... [Read On](#)

TUESDAY, MARCH 9

Clean County Committee Meeting

[Read On](#)

FRIDAY, MARCH 12

New Kent Board of Supervisors Budget Retreat

[Read On](#)

VIEW ALL EVENTS

Select Language

**EMERGENCY ALERT**

COVID-19 Information  
[Read On...](#)

Create an Account - Increase your productivity, customize your experience, and engage in information you care about.

Sign In

CORONAVIRUS (COVID-19)

RESIDENTS

BUSINESS

YOUR GOVERNMENT

VISITORS

HOW DO I



**Richmond Crater Hazard Mitigation Plan Update - Virtual Public Meeting**

**Tuesday, March 9, 2021**

Section 322 of the Robert T. Stafford Disaster Relief and Emergency Assistance Act, as amended, requires local jurisdictions to develop and adopt hazard mitigation plans to be eligible to receive certain federal mitigation grant funds. These plans must be updated every five years. Find out more about what hazards are covered in our regional plan and learn how we are modeling the impacts of those hazards where you live. Determine what actions your community has committed to in order to reduce the impacts of hazards on critical infrastructure. Provide feedback so that the final plan reflects your concerns. Click on "Download Agenda" for more information about the update process.

**Date:** March 9, 2021

**Time:** 5:00 PM - 7:00 PM

**Location:** Zoom Meeting - Please see attached.

**Contact:** 804-323-2033

**Email:** [Katie Moody, PlanRVA](#)

**Link:** [Meeting Information](#)

[f](#) [t](#) [e](#)

View all calendars is the default. Choose Select a Calendar to view a specific calendar.

[Back to top](#)



# VIRTUAL PUBLIC MEETING

## RICHMOND- CRATER HAZARD MITIGATION PLAN UPDATE

**MARCH 9, 2021 5PM – 7PM**

**ZOOM MEETING:** [CLICK HERE](#) ID 868 2494 1875, PASSCODE 302836

**WEB SITE:** [CLICK HERE](#)

**PUBLIC SURVEY:** [CLICK HERE](#) OR SCAN QR CODE



Section 322 of the Robert T. Stafford Disaster Relief and Emergency Assistance Act, as amended, requires local jurisdictions to develop and adopt hazard mitigation plans to be eligible to receive certain federal mitigation grant funds. These plans must be updated every five years.

Find out more about what hazards are covered in our regional plan and learn how we are modeling the impacts of those hazards where you live. Determine what actions your community has committed to in order to reduce the impacts of hazards on critical infrastructure. Provide feedback so that the final plan reflects your concerns.

FOR MORE INFORMATION CONTACT: KATIE MOODY, PLANRVA 804.323.2033

[kmoody@planrva.org](mailto:kmoody@planrva.org)

VIOLATORS WILL BE PROSECUTED  
PROPERTY UNDER VIDEO SURVEILLANCE

ONLY

SMILE FOR THE CAMERA!!!

Quartet

**Town of Claremont**

Public Hearing for  
March 3rd has been  
cancelled.

**Town of Claremont**

PER ORDER OF THE GOVERNOR  
NO MORE THAN 10 PEOPLE IN THIS  
BUILDING AT ONE TIME

**MASKS ARE MANDATORY**

Public will be allowed in building 10 minutes  
before meeting time.  
This will ensure all Council members are  
present and accounted for.



**VIRTUAL  
PUBLIC  
MEETING**  
RICHMOND-  
CRATER HAZARD  
MITIGATION  
PLAN UPDATE

March 5, 2021 5PM - 7PM

Join the Virtual Meeting via the link below or  
via your computer.  
Public Meeting: <https://www.claremontca.gov/2021/03/05/virtual-public-meeting/>

For more information, please contact the Planning Department at (916) 341-1111.

For more information, please contact the Planning Department at (916) 341-1111.

For more information, please contact the Planning Department at (916) 341-1111.

For more information, please contact the Planning Department at (916) 341-1111.

For more information, please contact the Planning Department at (916) 341-1111.

For more information, please contact the Planning Department at (916) 341-1111.

For more information, please contact the Planning Department at (916) 341-1111.

For more information, please contact the Planning Department at (916) 341-1111.

For more information, please contact the Planning Department at (916) 341-1111.

For more information, please contact the Planning Department at (916) 341-1111.

For more information, please contact the Planning Department at (916) 341-1111.

For more information, please contact the Planning Department at (916) 341-1111.

For more information, please contact the Planning Department at (916) 341-1111.

For more information, please contact the Planning Department at (916) 341-1111.

For more information, please contact the Planning Department at (916) 341-1111.

For more information, please contact the Planning Department at (916) 341-1111.

For more information, please contact the Planning Department at (916) 341-1111.

For more information, please contact the Planning Department at (916) 341-1111.

For more information, please contact the Planning Department at (916) 341-1111.

For more information, please contact the Planning Department at (916) 341-1111.

For more information, please contact the Planning Department at (916) 341-1111.

For more information, please contact the Planning Department at (916) 341-1111.

For more information, please contact the Planning Department at (916) 341-1111.

For more information, please contact the Planning Department at (916) 341-1111.

For more information, please contact the Planning Department at (916) 341-1111.

For more information, please contact the Planning Department at (916) 341-1111.

For more information, please contact the Planning Department at (916) 341-1111.

For more information, please contact the Planning Department at (916) 341-1111.

For more information, please contact the Planning Department at (916) 341-1111.

For more information, please contact the Planning Department at (916) 341-1111.

For more information, please contact the Planning Department at (916) 341-1111.

For more information, please contact the Planning Department at (916) 341-1111.

For more information, please contact the Planning Department at (916) 341-1111.

For more information, please contact the Planning Department at (916) 341-1111.

For more information, please contact the Planning Department at (916) 341-1111.

For more information, please contact the Planning Department at (916) 341-1111.

For more information, please contact the Planning Department at (916) 341-1111.

For more information, please contact the Planning Department at (916) 341-1111.

For more information, please contact the Planning Department at (916) 341-1111.

For more information, please contact the Planning Department at (916) 341-1111.

For more information, please contact the Planning Department at (916) 341-1111.

For more information, please contact the Planning Department at (916) 341-1111.

For more information, please contact the Planning Department at (916) 341-1111.

For more information, please contact the Planning Department at (916) 341-1111.

For more information, please contact the Planning Department at (916) 341-1111.

For more information, please contact the Planning Department at (916) 341-1111.

For more information, please contact the Planning Department at (916) 341-1111.

For more information, please contact the Planning Department at (916) 341-1111.

For more information, please contact the Planning Department at (916) 341-1111.

For more information, please contact the Planning Department at (916) 341-1111.

For more information, please contact the Planning Department at (916) 341-1111.

For more information, please contact the Planning Department at (916) 341-1111.

For more information, please contact the Planning Department at (916) 341-1111.

For more information, please contact the Planning Department at (916) 341-1111.

For more information, please contact the Planning Department at (916) 341-1111.

For more information, please contact the Planning Department at (916) 341-1111.

For more information, please contact the Planning Department at (916) 341-1111.

For more information, please contact the Planning Department at (916) 341-1111.

For more information, please contact the Planning Department at (916) 341-1111.

For more information, please contact the Planning Department at (916) 341-1111.

For more information, please contact the Planning Department at (916) 341-1111.

For more information, please contact the Planning Department at (916) 341-1111.

For more information, please contact the Planning Department at (916) 341-1111.





Henrico County Government

Just now · 🌐

...

Henrico County is involved in an effort to make our community less vulnerable to natural disasters and manmade hazards. The [Richmond Regional Planning District Commission](#) wants input from residents. It's hosting a virtual public meeting on Tuesday, March 9 from 5 to 7 p.m. Join here: <https://bit.ly/3sJwCzR>

Residents can also offer their thoughts on the hazard mitigation plan by completing a survey.

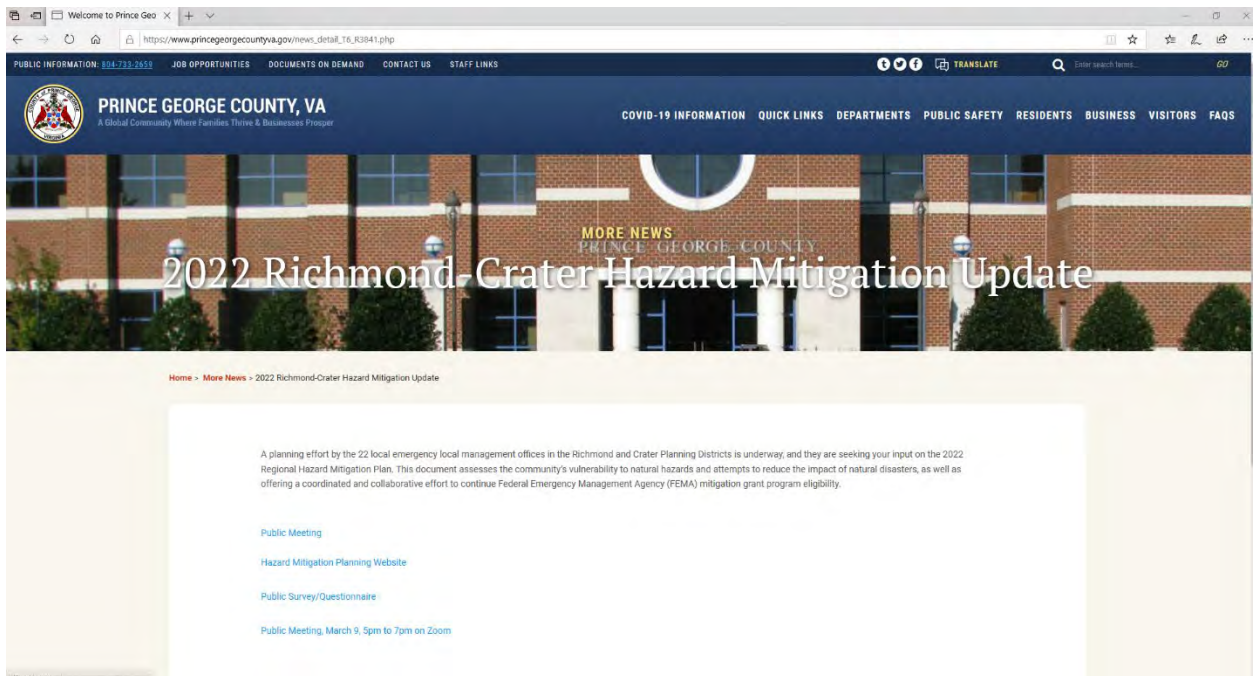
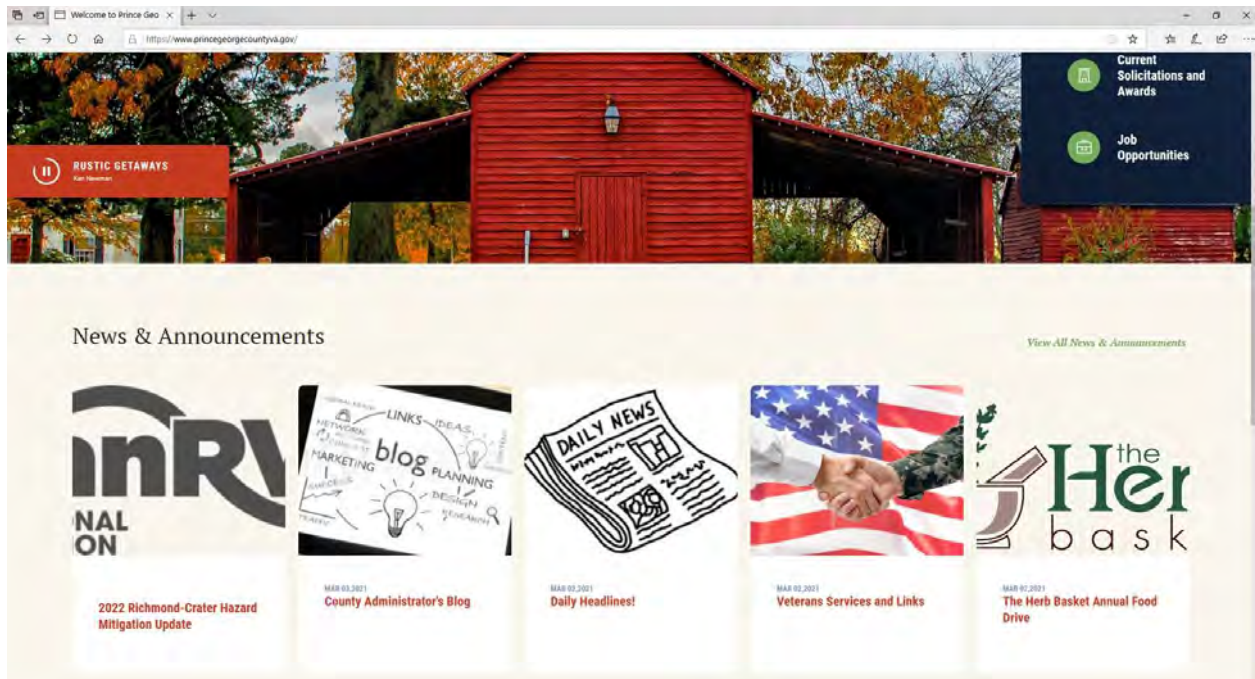
Get more details: <https://bit.ly/3871zWH>



# VIRTUAL PUBLIC MEETING

RICHMOND-  
CRATER HAZARD  
MITIGATION  
PLAN UPDATE

**MARCH 9, 2021 5PM – 7PM**







## Richmond Regional Planning District Commission

Published by Sidd Kumar · February 24 at 12:27 PM ·

\*\*\*

Did you know that our region has a Regional Hazard Mitigation Plan that gets updated every five years? The goal of the Hazard Mitigation Plan is to minimize or eliminate the long-term risk to human life and property from known hazards by identifying and implementing cost-effective mitigation actions.

If you're interested in providing input on the plan update or hazards in your area, please fill out the public survey or attend our public meeting on March 9th, 2021!

Your i... [See More](#)



**Richmond - Crater  
Hazard Mitigation Plan 2022**

**PlanRVA**  
THE REGIONAL COMMISSION



**2022 Richmond-Crater Regional Mitigation Plan Update Process**

**Hazard Mitigation Planning**  
A Hazard Mitigation Plan is the result of a planning process to identify hazards and develop strategies to reduce loss of life and property. The planning process is structured around the four phases of the Hazard Mitigation Act of 2000, which the region's planning commission aligned with the ten steps of the Community Rating System. Having an adopted Hazard Mitigation Plan that is updated every five years helps ensure each community in the region is eligible for disaster funding following a disaster event.

**The Community Rating System (CRS)**  
The CRS is a national program developed by the Federal Emergency Management Agency (FEMA) to encourage communities to reduce their risk to flood-related hazards. The CRS rewards communities that go above and beyond the minimum requirements of the National Flood Insurance Program (NFIP) by providing discounts on flood insurance premiums.

**Phase 1**

1. Organize Planning Team
2. Plan for Public Involvement
3. Coordinate with FEMA

**Phase 2**

4. Identify the Hazards
5. Estimate Losses

← Page Shares



**Powhatan County, Virginia**

54m • 🌐



**Richmond Regional Planning District Commission**

Feb 24 • 🌐

Did you know that our region has a Regional Hazard Mitigation Plan that gets updated every five years? The goal of the Hazard Mitigation Plan is to mi... See More



### 2022 Richmond-Crater Regional Mitigation Plan Update Process

**Hazard Mitigation Planning**  
A Hazard Mitigation Plan is the result of a planning process that identifies hazards and develop strategies to reduce loss of life and property. The planning process is structured around the four phases of the Hazard Mitigation Act of 2000, which the region's planning commission aligned with the ten steps of the Community Rating System. Having an adopted Hazard Mitigation Plan that is updated every five years helps ensure each community in the region is eligible for disaster funding following a disaster event.

**The Community Rating System (CRS)**  
The CRS is a national program developed by the Federal Emergency Management Agency (FEMA) to encourage communities to reduce their risk to flood-related hazards. The CRS rewards communities that go above and beyond the minimum requirements of the National Flood Insurance Program (NFIP) by providing discounts on flood insurance premiums.

**Citizen Involvement**  
Citizen participation is an important component of mitigation planning for any community. The planning team needs your input on the types of hazards that are your priority concern, and your opinion on ways to lessen their impact.

➤ Visit the web site. Get more information and follow the planning process at <https://planrva.org/emergency-management/home/the-alliance/hazard-mitigation/>. The website contains announcements for upcoming meetings and presentations from past planning meetings, information on identified hazards, draft planning documents for review, a public survey, and more.

➤ Take the survey. A public outreach survey is available online. If you complete the survey as soon as possible to ensure that your opinion is heard, please use the email below.

➤ Send us information or comments. If you have information to share in the plan, please contact our planning consultants, Safar's Creek, by email: [leigh.morgan@safercreek.net](mailto:leigh.morgan@safercreek.net). The draft plan will be made available for public review on the web site prior to being submitted to FEMA.

Phase	Step
Phase 1	1. Organize Planning Team
	2. Plan for Public Involvement
	3. Coordinate with Other Agencies
Phase 2	4. Identify the Hazard
	5. Estimate Losses
Phase 3	6. Identify Goals & Objectives
	7. Develop Potential Mitigation Measures
Phase 4	8. Draft the Mitigation Plan
	9. Adopt the Plan
	10. Implement and Monitor

👍 Like

💬 Comment

## ← Page Mentions



**Henrico County Government** ✓

7h • 🌐

Henrico County is involved in an effort to make our community less vulnerable to natural disasters and manmade hazards. The [Richmond Regional Planning District Commission](#) wants input from residents. It's hosting a virtual public meeting on Tuesday, March 9 from 5 to 7 p.m. Join here: <https://bit.ly/3sJwCzR>

Residents can also offer their thoughts on the hazard mitigation plan by completing a survey.

Get more details: <https://bit.ly/3871zWH>



## VIRTUAL PUBLIC MEETING

RICHMOND-  
CRATER HAZARD  
MITIGATION  
PLAN UPDATE

**MARCH 9, 2021 5PM – 7PM**



You and 1 other



Like



Comment



This is for a local TV station that Henrico County uses to advertise community actions.

# **JOIN OUR VIRTUAL PUBLIC MEETING on the Richmond-Crater Hazard Mitigation Plan Update**

**TUE, MAR 9, 5 - 7 PM**

**Info: (804) 323-2033**

**Survey: <https://bit.ly/3dmAPVD>**



**The plan identifies & sets  
strategies to reduce  
vulnerabilities  
associated with a variety  
of hazards**


**Published to Chesterfield County Government Facebook page:**

Wednesday, March 3 – 4:15 p.m.

Saturday, March 6 at 2:45 p.m.

Tuesday, March 9 at 9:10 a.m.



**Chesterfield County Virginia Government**  Published by Sprout Social  · 17h · 

Mark your calendars to join the virtual Richmond-Crater Hazard Mitigation Plan meeting on Tuesday, March 9 from 5-7 p.m. 📅 Aren't sure what the Hazard Mitigation Plan is? Read more below! 📖

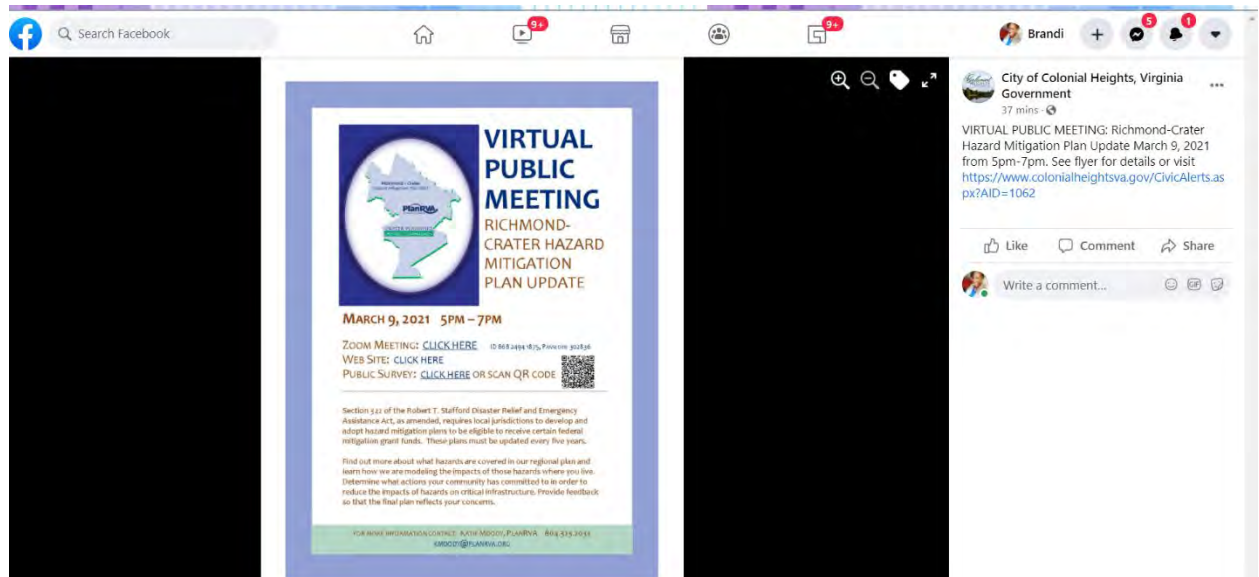
- The Hazard Mitigation Plan identifies vulnerabilities associated with a variety of hazards and created strategies to reduce or eliminate risks.
- 22 localities of the Richmond and Crater regions work together to update the plan every five years.
- Your participation in the Hazard Mitigation Plan is appreciated. To complete a quick survey to provide feedback, click here: <https://bit.ly/2PmYMSK>
- To access the Zoom link on March 9 from 5-7 p.m. click here: <https://bit.ly/3uOsL6l>
- Any questions can be directed to Ms. Katie Moody of the Richmond Regional Planning District Commission at 804-323-2033.



3/4/21 email from Brandi Payne: The public notice is up on the Colonial Heights website, on the news section and the facebook page.

[www.colonialheightsva.gov](http://www.colonialheightsva.gov)

<https://www.facebook.com/colonialheightsva/photos/a.303792794544/10158329210294545/?type=3>





colonialheightsva.gov

LinkedIn Colonial Heights CH Code GovQA - COLONIAL... Maps Dictionary.com | M... GIS Stuff Planning Stuff Organizing Ideas Arts Fun Stuff Newspapers Laigh

**EMERGENCY ALERT** COVID-19 PUBLIC NOTICE: Testing and Vaccine Information  
Read On...

Facebook Twitter YouTube News Meetings Events

City of Colonial Heights, Vir...  
5,285 likes  
Liked Send Message

**VIRTUAL PUBLIC MEETING**  
RICHMOND-CRATER HAZARD MITIGATION PLAN UPDATE  
March 9, 2021 5PM - 7PM  
Zoom Meeting: Click Here  
View Site: Click Here  
Public Survey: Click Here or Scan QR Code

**VIRTUAL PUBLIC MEETING: Richmond-Crater Hazard Mitigation Plan Update**  
VIRTUAL PUBLIC MEETING: RICHMOND-CRATER HAZARD MITIGATION PLAN UPDATE (March 9, 2021 from 5pm-7pm) (click here for meeting details) [Read on...](#)

**Colonial Heights Library Assistance with COVID-19 Vaccine Registration**  
Do you need help registering for a COVID-19 Vaccine? The Colonial Heights Library can assist your or a loved one with COVID-19 Vaccine Registration (click here for more details) [Read on...](#)

**Public Notice: Potential for Increased Used Vehicle Assessments in 2021**  
PUBLIC NOTICE: Potential for Increased Used Vehicle Assessments in 2021 (Click Here for more details) [Read on...](#)

**Public Notice: Juvenile & Domestic Relations District Court (Jan. 29, 2021)**  
Public Notice: Colonial Heights J&DR District Court is hearing all cases under normal operations, with specific protocol in place to reduce the spread of COVID-19. (Click here for full notification message) [Read on...](#)

**Public Notice: Residential Rehabilitation Program**  
The City of Colonial Heights allows partial exemption from real estate taxes (tax relief) for qualifying Residential structures that have been rehabilitated or renovated. Continue reading to learn more about this program... [Read on...](#)

[View All](#)

*Discover Hanover County*

 **NOTIFY ME**

 **PROPERTY**

 **HANOVER'S TALKING ABOUT**

 **COVID-19 VACCINE INFO**

**Quick Links**  
COVID-19 Coronavirus

**Calendar**

**March 2021**  
Su M Tu W Th F Sa

**Tue Mar. 9**  
[Richmond Crater Hazard Mitigation Plan Update - Virtual Meeting](#)



## Calendar

View All Calendars is the default. Choose Select a Calendar to view a specific calendar. Subscribe to calendar notifications by clicking on the Notify Me® button, and you will automatically be alerted about the latest events in our community.

List

Week

Month

Find a Facility

Notify Me®



Subscribe to iCalendar



### Search calendar by:

Start date



End date



Search

☐ Show Past Events

Select a Calendar ▼



## Event Details

[Return to Previous](#)

### Richmond Crater Hazard Mitigation Plan Update - Virtual Meeting

Tuesday, March 9, 2021



Documents for this meeting:

[Meeting Notice](#)

**Date:** March 9, 2021

**Time:** 5:00 PM - 7:00 PM

**Contact:** 804-323-2033

**Email:** [Email](#)

**Link:** <https://planrva.org/emergency-management-home/the-alliance/hazard-mitigation/>

<https://twitter.com/RVAgreen2050/status/1367876559248519175>



<https://www.facebook.com/rvagreen2050>



## RVAgreen 2050

Published by Brianne Mullen · 2 hrs ·

...

How should our region prepare for hazards like extreme heat and flooding (climate change!)? We need your input on the Richmond-Crater Hazard Mitigation Plan update! Join a virtual meeting 3/9 ([bit.ly/3c3aF8i](https://bit.ly/3c3aF8i)) and take the survey ([bit.ly/38dtDYI](https://bit.ly/38dtDYI))! [Richmond Regional Planning District Commission](#)



# VIRTUAL PUBLIC MEETING

## RICHMOND- CRATER HAZARD MITIGATION PLAN UPDATE

**MARCH 9, 2021 5PM – 7PM**

ZOOM MEETING: [CLICK HERE](#)

ID 868 2494 1875, PASSCODE 302836


WEB SITE: [CLICK HERE](#)





Virtual Public Meeting - Richmond

henrico.us/calendar/virtual-public-meeting-richmond-crater-hazard-mitigation-plan-update/



Henrico County  
VIRGINIA

[Traffic](#) | [Jobs](#) | [Schools](#) | [Libraries](#) | [Events](#)

[Home](#) | [SERVICES](#) | [GOVERNMENT](#) | [DEPARTMENTS](#) | [HISTORY](#) | [NEWS](#) | [CONTACT](#)


## Virtual Public Meeting – Richmond Crater Hazard Mitigation Plan Update

[« All Events](#)

### March 9, 2021 at 5:00 pm - 7:00 pm

Section 322 of the Robert T. Stafford Disaster Relief and Emergency Assistance Act, as amended, requires local jurisdictions to develop and adopt hazard mitigation plans to be eligible to receive certain federal mitigation grant funds. These plans must be updated every five years.

Find out more about what hazards are covered in our regional plan and learn how we are modeling the impacts of those hazards where you live. Determine what actions your community has committed to in order to reduce the impacts of hazards on critical infrastructure. Provide feedback so that the final plan reflects your concerns.



**VIRTUAL PUBLIC MEETING**  
RICHMOND-CRATER HAZARD MITIGATION PLAN UPDATE

March 9, 2021 5PM - 7PM

Location: Microsoft Teams Meeting  
Web ID: 868 2494 1875  
Passcode: 302836

Join the meeting by clicking on the link below or scanning the QR code.

For more information contact:  
Katie Moody  
kmoody@planrva.org  
804-323-2033

[Register for this Meeting](#)

ID: 868 2494 1875    Passcode: 302836

[Website](#)

[Public Survey](#)

For more information contact:

Katie Moody

kmoody@planrva.org


804-323-2033

+ GOOGLE CALENDAR

+ ICAL EXPORT

Home - Henrico County, Virginia


henrico.us






Henrico County  
VIRGINIA

[Traffic](#) | [Jobs](#) | [Schools](#) | [Libraries](#) | [Events](#)


[Home](#) | [SERVICES](#) | [GOVERNMENT](#) | [DEPARTMENTS](#) | [HISTORY](#) | [NEWS](#) | [CONTACT](#)



**Friday, March 5th, 2021**  
 **Weather**  
47.0°F | Fair  
 **Hours of Operation**  
M - F, 8:00 - 4:30

 **Quick Links**

[Board of Supervisors' Streaming Meetings](#)  
[Henrico County TV](#)  
[Henrico's Budget](#)  
[Financial Trends](#)  
[Freedom of Information Act \(FOIA\)](#)  
[Newsletter Sign-Up](#)  
[Employees](#)  
[Real Estate Property Information](#)  
[Map Viewer](#)  
[GreenCity Information](#)

 **Calendar**

MAR

9

**Historic Preservation Advisory Committee**  
Tuesday, March 9th  
Recreation & Parks Main Office

MAR


9

**Virtual Public Meeting - Richmond Crater Hazard Mitigation Plan Update**  
Tuesday, March 9th

MAR

9

**Board of Supervisors Meeting**  
Tuesday, March 9th  
Henrico Western Government Center

 **Henrico News**

**Fairfield meeting March 15 to discuss General Assembly session, planning**  
Virtual Constituent Meeting on Monday, March 15 to provide an update on the 2021 General Assembly session and the p [...]

**Financial assistance available to eligible renters impacted by COVID-19**  
*Henrico's emergency program has already covered nearly \$400,000 in costs*  
Even as COVID-19 vacc [...]

**Henrico 4-H, STEM Z to offer computer coding club starting in March**



rvah2o  
Richmond, Virginia

## VIRTUAL PUBLIC MEETING

RICHMOND-  
CRATER HAZARD  
MITIGATION  
PLAN UPDATE

**MARCH 9, 2021 5PM – 7PM**

ZOOM MEETING: [CLICK HERE](#) ID 868 2494 1875, PASSCODE 302836

WEB SITE: [CLICK HERE](#)

PUBLIC SURVEY: [CLICK HERE](#) OR SCAN QR CODE

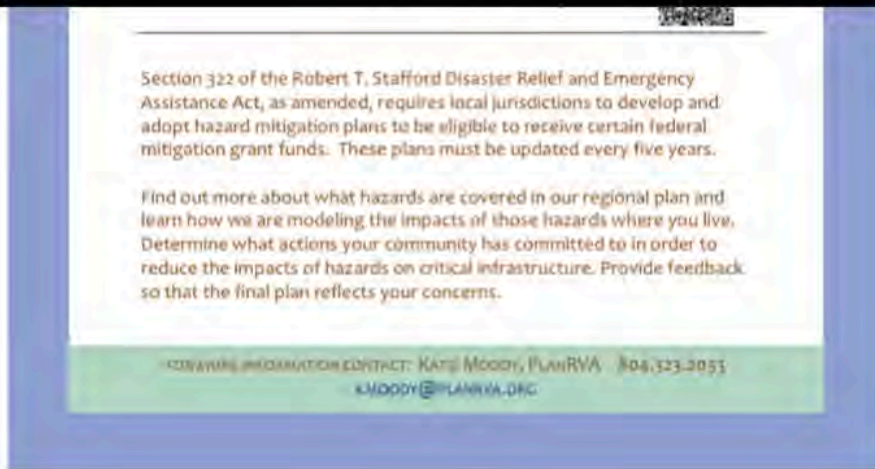


Section 322 of the Robert T. Stafford Disaster Relief and Emergency Assistance Act, as amended, requires local jurisdictions to develop and adopt hazard mitigation plans to be eligible to receive certain federal mitigation grant funds. These plans must be updated every five years.

Find out more about what hazards are covered in our regional plan and learn how we are modeling the impacts of those hazards where you live. Determine what actions your community has committed to in order to reduce the impacts of hazards on critical infrastructure. Provide feedback so that the final plan reflects your concerns.

FOR MORE INFORMATION CONTACT: KATIE MOODY, PLANRVA 804.323.2033  
KMOODY@PLANRVA.ORG

[View Insights](#)[Promote](#)



[View Insights](#)

Promote



**rvah2o** Get involved in the Richmond-Crater Hazard Mitigation Plan!

Find out more about what hazards are covered in our regional plan and learn how we are modeling the impacts of those hazards where you live. Determine what actions your community has committed to in order to reduce the impacts of hazards on critical infrastructure.

Learn more about hazard mitigation efforts, join the public meeting on Tuesday, March 9th from 5:00 pm to 7:00 pm, and take the public survey at the links within our bio!

20 seconds ago





@rvah2o | Linktree

linktr.ee



@rvah2o

Hazard Mitigation Public Meeting

Hazard Mitigation Public Survey

Hazard Mitigation Webpage

RVAH2O

Richmond's Combined Sewer System





Your Story 4s



# Get involved



## VIRTUAL PUBLIC MEETING

RICHMOND-CRATER HAZARD MITIGATION PLAN UPDATE

**MARCH 9, 2021 5PM - 7PM**

ZOOM MEETING: [CLICK HERE](#) ID 868 3494 1875, PASSCODE 302836

WEB SITE: [CLICK HERE](#)

PUBLIC SURVEY: [CLICK HERE](#) OR SCAN QR CODE



Section 322 of the Robert T. Stafford Disaster Relief and Emergency Assistance Act, as amended, requires local jurisdictions to develop and adopt hazard mitigation plans to be eligible to receive certain federal mitigation grant funds. These plans must be updated every five years.

Find out more about what hazards are covered in our regional plan and learn how we are modeling the impacts of those hazards where you live. Determine what actions your community has committed to in order to reduce the impacts of hazards on critical infrastructure. Provide feedback so that the final plan reflects your concerns.

FOR MORE INFORMATION CONTACT: KATIE MOODY, PLANRVA 804.323.2033  
K.MOODY@PLANRVA.ORG

@rvah2o

Uploading...





Screen shot of Jarrett's web page with virtual meeting listed in their notices. From email dated 3/8/21.

The screenshot shows a web browser window with a green header bar. The address bar displays "blic-meeting/". The header bar contains navigation links: "ENT", "COMMUNITY", and "CONTACT US", followed by a "SEARCH..." button and a settings icon. The main content area features a large graphic for a "VIRTUAL PUBLIC MEETING". The graphic includes a map of Virginia with the text "Richmond - Crater Hazard Mitigation Plan 2022", "PlanRVA", and "CRATER PLANNING COMMISSION". To the right of the map, the text reads "VIRTUAL PUBLIC MEETING", "RICHMOND-CRATER HAZARD MITIGATION PLAN UPDATE", and "MARCH 9, 2021 5PM - 7PM". Below this, there are links for "ZOOM MEETING: CLICK HERE", "WEB SITE: CLICK HERE", and "PUBLIC SURVEY: CLICK HERE OR SCAN QR CODE". A QR code is visible next to the survey link. The Zoom ID and Passcode are also displayed: "ID 868 2494 1875, PASSCODE 302836". The Windows taskbar is visible at the bottom of the screen.

blic-meeting/

ENT COMMUNITY CONTACT US SEARCH...

**VIRTUAL PUBLIC MEETING**

RICHMOND-CRATER HAZARD MITIGATION PLAN UPDATE

MARCH 9, 2021 5PM - 7PM

ZOOM MEETING: [CLICK HERE](#) ID 868 2494 1875, PASSCODE 302836

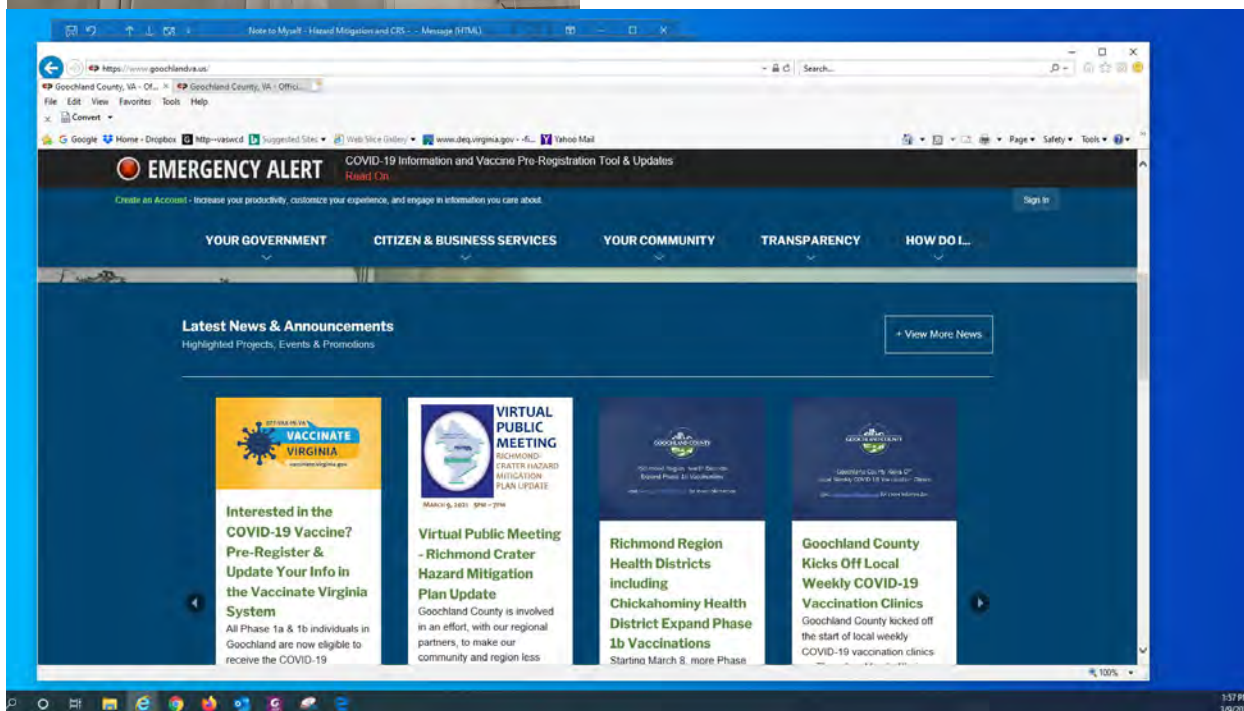
WEB SITE: [CLICK HERE](#)

PUBLIC SURVEY: [CLICK HERE OR SCAN QR CODE](#)

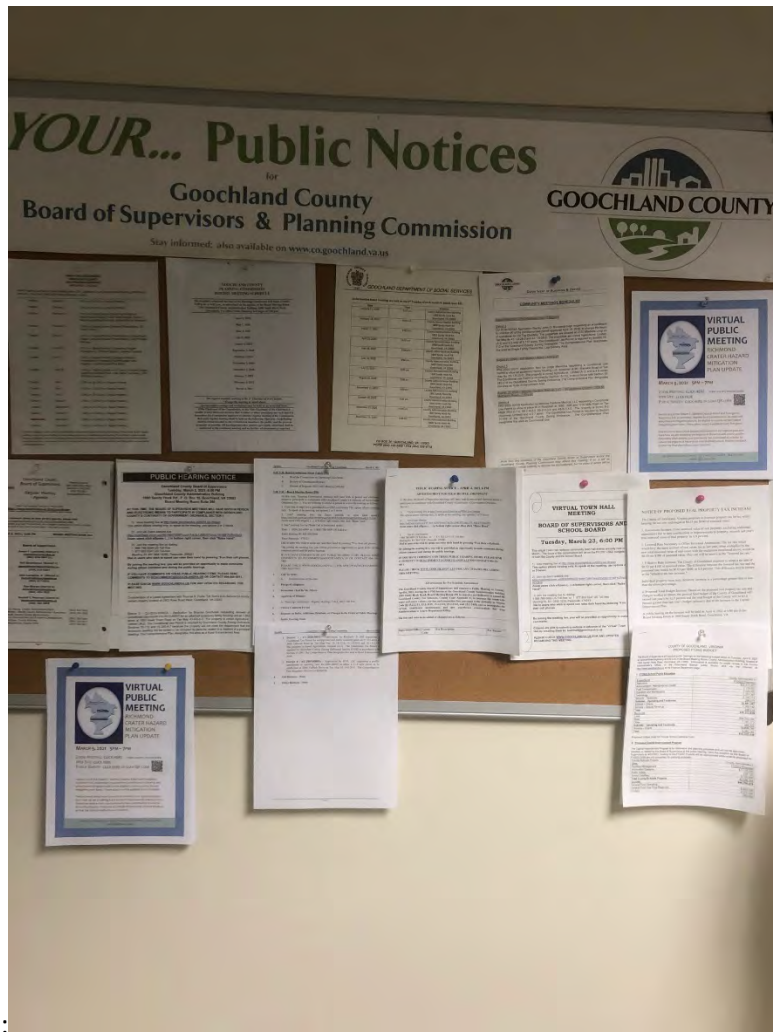


Goochland County screenshots from John Woodburn email dated 3/9/21.

Library:



Public notice bulletin



board:



# VIRTUAL PUBLIC MEETING

## RICHMOND-CRATER HAZARD MITIGATION PLAN UPDATE

**MARCH 9, 2021 5PM – 7PM**

ZOOM MEETING: [CLICK HERE](#) ID 868 24941875, PASSCODE 302836

WEB SITE: [CLICK HERE](#)

PUBLIC SURVEY: [CLICK HERE](#) OR SCAN QR CODE



Section 322 of the Robert T. Stafford Disaster Relief and Emergency Assistance Act, as amended, requires local jurisdictions to develop and adopt hazard mitigation plans to be eligible to receive certain federal mitigation grant funds. These plans must be updated every five years.

Virtual Public Meeting – March 9th - Richmond Crater Hazard Mitigation Plan Update – Message (HTML)

FileMessageHelpFoxit PDFTell me what you want to do

Mark UnreadFindZoomPhish AlertInsights

Virtual Public Meeting – March 9th - Richmond Crater Hazard Mitigation Plan Update

DPDrumwright, Paul

To BOS Members DL

Cc Young, Kenneth A.; Stamey, Derek; Kilduff, Todd; Beczkiewicz, Lisa; Hunter, Jo Ann; Sherry, Jamie; Woodburn, John

Richmond Crater Public Meeting #1 flyer.pdf116 KB

ReplyReply AllForward

Fri 3/5/2021 2:39 PM

Good Afternoon! Goochland County is involved in an effort, with our regional partners, to make our community and region less vulnerable to natural disasters and manmade hazards. Our region is currently in the process of updating its multi-regional mitigation plan. This plan must be updated every five years.

As part of this effort, PlanRVA and the Crater Planning District Commission want input from our residents. They are hosting a virtual public meeting on Tuesday, March 9th, from 5 to 7 p.m. via Zoom. A flyer with information about the Virtual Public Meeting for the Richmond Crater Hazard Mitigation Plan Update is attached and also available [here](#). Please share the message below with your constituents.

**Virtual Public Meeting – March 9th – Richmond Crater Hazard Mitigation Plan Update**

Goochland County is involved in an effort, with our regional partners, to make our community and region less vulnerable to natural disasters and manmade hazards. The Richmond Regional Planning District Commission, now known as [PlanRVA](#), wants input from residents. Its hosting a virtual public meeting on Tuesday, March 9th, from 5 to 7 p.m. A flyer with information about the Virtual Public Meeting for the Richmond Crater Hazard Mitigation Plan Update is attached and also available [here](#).

Our region is currently in the process of updating its multi-regional mitigation plan. This plan must be updated every five years. The goal of the meeting is to inform the public of what hazards are covered in our regional plan and how we are modeling the impacts of those hazards where you live and work. The plan will also determine what actions your community has committed to reduce the impacts of hazards on critical infrastructure. We are also seeking feedback so that the final plan reflects your concerns.

Residents can provide input during the virtual public meeting on Tuesday, March 9th, 2021 from 5-7 p.m. via Zoom. Residents can also offer their thoughts on the hazard mitigation plan by completing a [survey](#). For details and more information please visit <https://planrva.org/emergency-management-home/the-alliance/hazard-mitigation/>.

**Paul E. Drumwright** | Administrative Services Manager  
**Goochland County** | Administrator's Office  
P.O. Box 10  
1800 Sandy Hook Road  
Goochland, VA 23063  
Office: 804-556-5833  
Fax: 804-556-4617  
[pdrumwright@goochlandva.us](mailto:pdrumwright@goochlandva.us)



https://www.goochlandva.us/Calendar.aspx?ID=4793

ard Mitigation - ASPPM - Association VA Floodplain Mgmt Dropbox - John Acro Construction General

# EMERGENCY ALERT

COVID-19 Information and Vaccine Pre-Registration Tool & Updates  
[Reset Cn](#)

Create an Account - Increase your productivity, customize your experience, and engage in information you care about. [Sign In](#)

**YOUR GOVERNMENT** **CITIZEN & BUSINESS SERVICES** **YOUR COMMUNITY** **TRANSPARENCY** **HOW DO I...**

Start date End date Search Show Past Events Select a Calendar

## Event Details

[Return to Previous](#) [View Map](#)

### Virtual Public Meeting - Richmond Crater Hazard Mitigation Plan Update

**Tuesday, March 9, 2021**

Goochland County is involved in an effort, with our regional partners, to make our community and region less vulnerable to natural disasters and manmade hazards. The Richmond Regional Planning District Commission, now known as PlanRVA, wants input from residents. Its hosting a virtual public meeting on Tuesday, March 9th, from 5 to 7 p.m.

A flyer with information about the Virtual Public Meeting for the Richmond Crater Hazard Mitigation Plan Update is available [here](#).

Our region is currently in the process of updating its multi-regional mitigation plan. This plan must be updated every five years. The goal of the meeting is to inform the public of what hazards are covered in our regional plan and how we are modeling the impacts of those hazards where you live and work. The plan will also determine what actions your community has committed to reduce the impacts of hazards on critical infrastructure. We are also seeking feedback so that the final plan reflects your concerns.

Residents can provide input during the virtual public meeting on Tuesday, March 9th, 2021 from 5-7pm via Zoom (see link below). Residents can also offer their thoughts on the hazard mitigation plan by completing a [survey](#). For details and more information please visit <https://planrva.org/emergency-management-home/the-alliance/hazard-mitigation/>.


Zoom Meeting: [CLICK HERE](#) ID 888 2494 1875, Passcode: 302836

Website Site: [click here](#)

Public Survey: [click here](#)

[Richmond Crater Public Meeting 1 flyer](#)

**Date:** March 9, 2021  
**Time:** 5:00 PM - 7:00 PM  
**Location:** Virtual via Zoom  
**Address:** Goochland, VA 23063  
**Contact:** 804.323.2033  
**Email:** [Kate.Moody@PlanRVA.org](mailto:Kate.Moody@PlanRVA.org)  
**Link:** <https://planrva.org/emergency-management-home/the-alliance/hazard-mitigation/>



MARCH 9, 2021 5PM - 7PM

https://www.goochlandva.us/Calendar.aspx?ID=4793

ard Mitigation - ASPPM - Association VA Floodplain Mgmt Dropbox - John Acro Construction General

# EMERGENCY ALERT

COVID-19 Information and Vaccine Pre-Registration Tool & Updates  
[Reset Cn](#)

Create an Account - Increase your productivity, customize your experience, and engage in information you care about. [Sign In](#)

**YOUR GOVERNMENT** **CITIZEN & BUSINESS SERVICES** **YOUR COMMUNITY** **TRANSPARENCY** **HOW DO I...**


Posted on March 4, 2021

### Virtual Public Meeting - Richmond Crater Hazard Mitigation Plan Update

Goochland County is involved in an effort, with our regional partners, to make our community and region less vulnerable to natural disasters and manmade hazards.

The Richmond Regional Planning District Commission, now known as PlanRVA, wants input from residents. Its hosting a virtual public meeting on Tuesday, March 9th, from 5 to 7 p.m. A flyer with information about the Virtual Public Meeting for the Richmond Crater Hazard Mitigation Plan Update is available [here](#).

Our region is currently in the process of updating its multi-regional mitigation plan. This plan must be updated every five years. The goal of the meeting is to inform the public of what hazards are covered in our regional plan and how we are modeling the impacts of those hazards where you live and work. The plan will also determine what actions your community has committed to reduce the impacts of hazards on critical infrastructure. We are also seeking feedback so that the final plan reflects your concerns.



**Hazard Mitigation  
Richmond - Crater Study Area**

**VIRTUAL PUBLIC MEETING**  
 RICHMOND-  
 CRATER HAZARD  
 MITIGATION  
 PLAN UPDATE  
 MARCH 9, 2021 5PM - 7PM

**Tools**

- RSS
- Notify Me!
- View Archived

**Categories**

- All Categories
- Community Development
- Administration
- Sheriff's Office
- Fire/Rescue
- Spotlights
- COVID-19



https://www.goochlandva.us/Calendar.aspx?ID=4793

Hazard Mitigation -> ASSPM - Association VA Floodplain Mgmt Dropbox - John Acco Construction General

https://www.goochlandva.us/CivicAlerts.aspx?AID=552

Goochland County, VA - Office... Goochland County, VA - Office...

File Edit View Favorites Tools Help

Convert


Google Home - Dropbox http://vaswcd Suggested Sites Web Slice Gallery www.deq.virginia.gov - fl... Yahoo Mail

# EMERGENCY ALERT

COVID-19 Information and Vaccine Pre-Registration Tool & Updates

Create an Account - Increase your productivity, customize your experience, and engage in information you care about

YOUR GOVERNMENT CITIZEN & BUSINESS SERVICES YOUR COMMUNITY TRANSPARENCY HOW DO I...



Residents can provide input during the virtual public meeting on Tuesday, March 9th, 2021 from 5-7pm via Zoom. Residents can also offer their thoughts on the hazard mitigation plan by completing a survey. For details and more information please visit <https://planrva.org/emergency-management-home/the-alliance/hazard-mitigation/>

[Richmond Crater Hazard Mitigation Plan Update](#)


Previous Board of Supervisors March 9th Work Session

Next Goochland County's Commissioner of the Revenue Reminds Citizens of March 1st Deadlines

Greenville County, Virginia Facebook

Not secure | greenvillegovva.gov

Apps Browser Slow? Help... www.us.gov/pub/r... large sized main dis... Virginia File SAUING CLIBET Hargrove Road: na... A Year of Slow Co... Storm Event Data... ed.noaa.gov/huric... Airboat Data West Nile Virus Pandemic Flu Hops...



## Sheriff's Office

### Press Releases & Announcements

Mar 02, 2021  
[Richmond Crater Public Meeting #1 Flyer](#)

Mar 02, 2021  
[Are you on the list - Greenville](#)

Feb 04, 2021  
[Become a Community Ambassador](#)

May 18, 2020  
[COVID-19 Resources](#)

Mar 30, 2020  
[CodeRED-Text Alert](#)

More

### Stay Informed

Get notified by your local emergency response team in the event of emergency situations or critical community alerts.

[@CodeRED](#)

[Sign up](#)

### Visit Our YouTube Channel

Visit Greenville County's YouTube channel to stay up to date.

[Learn more](#)

### Greenville County Water & Sewer Authority

The Greenville County Water & Sewer Authority (GCWSA) provides public water and/or public sewer service to portions of Greenville County as well as a portion of the City of Emporia, Town of Jarrett, and Sussex County.

[For more information, visit the GCWSA website](#)

### Golden Leaf Commons

Golden Leaf Commons is a 9,000 square foot multi-use assembly hall. It is available for rent by individuals, civic groups and businesses.

[More information](#)

### Mid-Atlantic Advanced Manufacturing Center

Explore the possibilities in this 1,600-acre industrial megasite - the only megasite in Virginia, North Carolina or Maryland certified by McCallum Sweeney Consulting.

[Visit www.manacva.com to learn more](#)

### County Maps (GIS Tool)

Use our GIS tool to view maps that show property boundaries, topography, zoning, schools, utilities and much more.

[View maps using County GIS](#)

© 2017 Greenville County  
Greenville County Government Building  
1781 Greenville County Circle  
Emporia, Virginia 23847

Documents  
County Boards & Commissions  
Discover Greenville

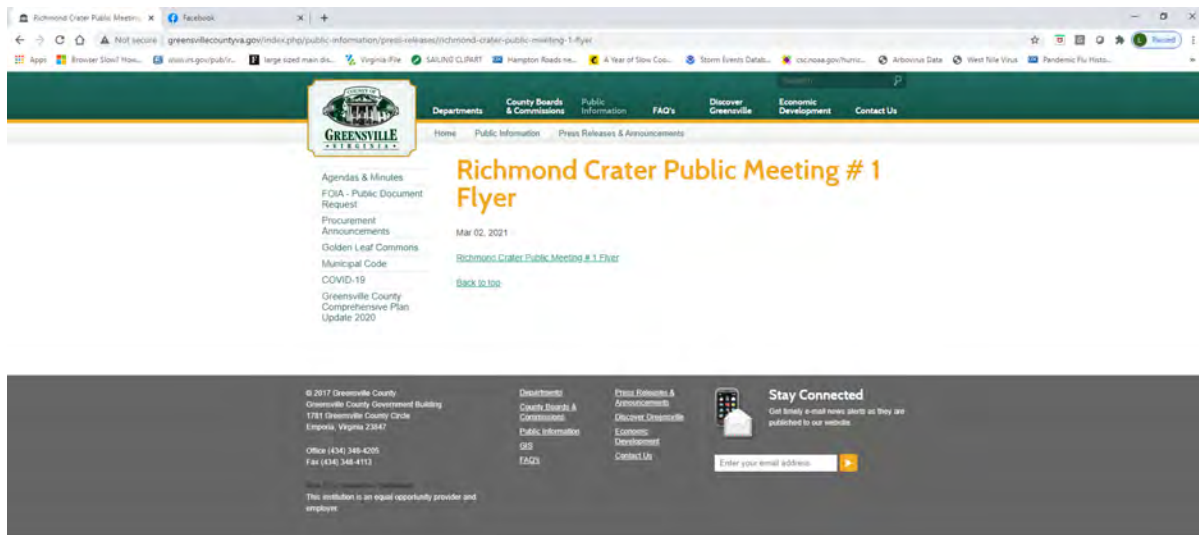
Press Releases & Announcements  
Discover Greenville

### Stay Connected

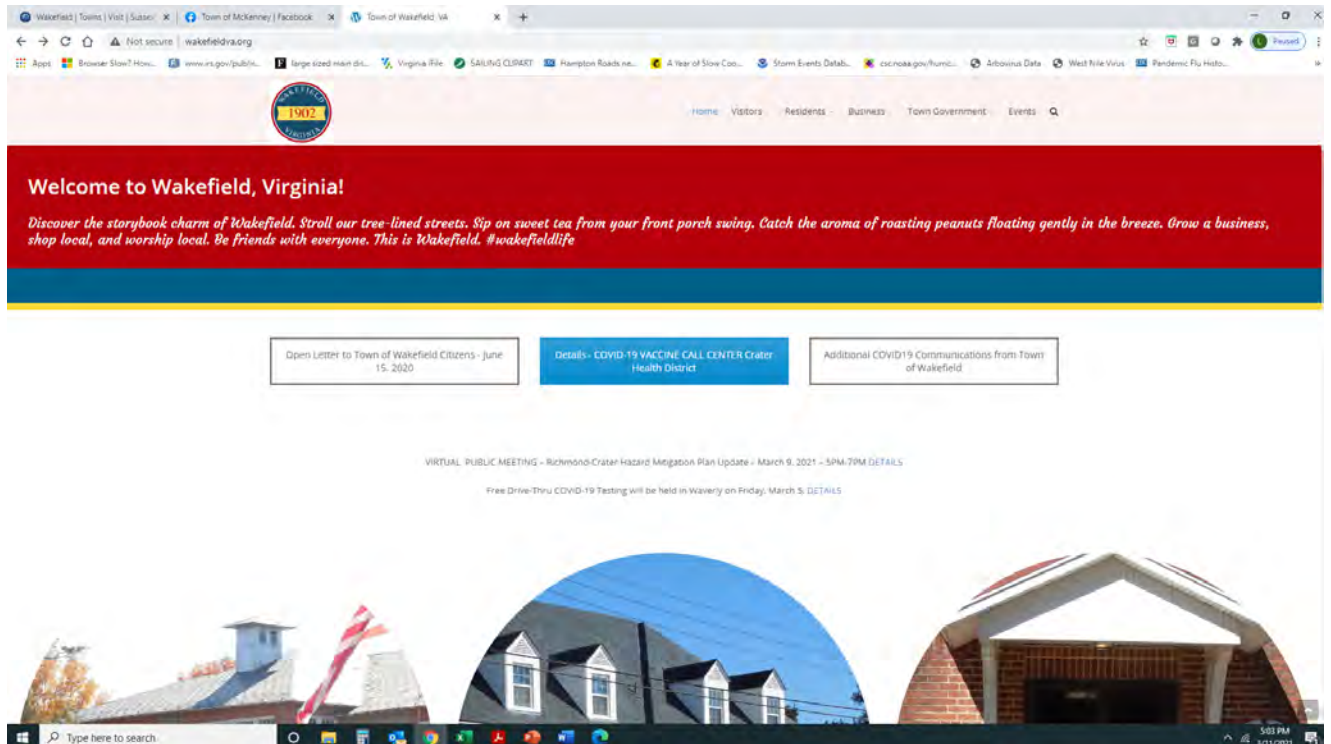
Get timely e-mail news alerts as they are published to our website


4:49 PM 3/11/2021

## Greenville County link to flyer



## Wakefield link to flyer





# Richmond-Crater Hazard Mitigation Plan Update

---

## Workshop #1 Minutes

June 21, 2021 – Virtual Meeting via Zoom

### AGENDA

- Introductions
- Status Update
- Community Exposure
- Natural Hazards Summary
  - Tropical Storms
  - Tornadoes
  - Radon Exposure
  - Pandemic Flu
  - Winter Weather
  - Wildfire
  - Extreme heat
  - Coastal & Shoreline Erosion
  - Flooding and Impoundment Failure
- Ranking the Hazards (Exercise & Discussion)

### MEETING NOTES

- Winter Storm of 1/31/21 – 2/3/21 not shown. Additional storm on Valentine's Day not mentioned; committee invited to submit additional data for any events not mentioned.
- Structures in 100-year floodplain (slide 86) looks high; later determined that HAZUS was run for all structures even if only parcel was in 100-year floodplain. Question about whether model was run with County's floodplain layer, as well. (Additional coordination with Wood and County is required.)
- After Radon briefing, one committee member raised questions about whether this hazard was appropriate for the hazard mitigation plan. Additional coordination with Steering Committee is ongoing.
- Anne Witt recommended keeping landslide as a separate hazard; she'll provide additional data
- Discussion regarding whether Thunderstorms/Lightning is a hazard that should remain in the plan.
- Committee discussed having a Wind Hazard that includes Tropical Storms, Derechos and Nor'easters. Plan will be revised accordingly.
- Poll taken regarding how community leaders and other stakeholders would choose to spend mitigation money:

1. On which hazard would you advise your community leaders to spend your \$1,000,000? Flooding – 17; Coastal/Shoreline Erosion – 2; Pandemic Flu – 2; Drought/Extreme Heat – 1; Tropical Storms – 1

2. On which hazards would you advise your community leaders spend the next \$500,000? (choose up to two)

Winter Weather

Flooding;Coastal/Shoreline Erosion, Sinkholes

Flooding;Winter Weather

Flooding

Drought & Extreme Heat

Tropical Storms;Tornadoes

Flooding;Tropical Storms

Tropical Storms

Coastal/Shoreline Erosion, Sinkholes

Flooding;Coastal/Shoreline Erosion, Sinkholes

Tropical Storms;Winter Weather

Tropical Storms;Tornadoes  
 Tornadoes;Earthquakes and Radon  
 Flooding;Tropical Storms  
 Tropical Storms;Wildfire  
 Flooding;Tropical Storms  
 Tropical Storms;Tornadoes  
 Winter Weather;Drought & Extreme Heat  
 Flooding;Coastal/Shoreline Erosion, Sinkholes  
 Tropical Storms  
 Tornadoes;Winter Weather  
 Winter Weather;Pandemic Flu  
 Flooding;Winter Weather  
 3. On which hazards would you advise your community leaders spend the next \$100,000? (choose up to four)  
 Tornadoes  
 Winter Weather;Coastal/Shoreline Erosion, Sinkholes  
 Flooding;Tropical Storms;Winter Weather;Drought & Extreme Heat  
 Flooding  
 Winter Weather  
 Pandemic Flu  
 Flooding;Tropical Storms;Thunderstorms  
 Thunderstorms  
 Winter Weather  
 Tropical Storms;Thunderstorms;Winter Weather;Drought & Extreme Heat  
 Tornadoes;Thunderstorms;Drought & Extreme Heat;Wildfire  
 Pandemic Flu  
 Flooding  
 Flooding;Tropical Storms;Thunderstorms;Coastal/Shoreline Erosion, Sinkholes  
 Coastal/Shoreline Erosion, Sinkholes;Earthquake & Radon;Pandemic Flu  
 Winter Weather  
 Flooding;Winter Weather;Coastal/Shoreline Erosion, Sinkholes;Pandemic Flu  
 Drought & Extreme Heat;Pandemic Flu  
 Tornadoes;Thunderstorms;Winter Weather;Drought & Extreme Heat  
 Tornadoes;Winter Weather;Drought & Extreme Heat  
 Thunderstorms  
 Tropical Storms;Tornadoes;Winter Weather;Pandemic Flu  
 Flooding;Tornadoes;Winter Weather;Earthquake & Radon

## ATTENDEES

Sarah Stewart, PlanRVA  
 Kathryn and Michael Tolliver - Red Cross Capital region  
 Kate Hale, New Kent County Emergency Management  
 Jeremey Falkenau - Virginia Department of Forestry  
 Katie Moody, PlanRVA  
 Jay Ruffa, Crater PDC  
 John Fitzgerald - Fire Chief Richmond International Airport  
 Reid Foster Sussex County  
 Jim Kaste, William & Mary  
 John Woodburn Goochland County  
 Beverly Walkup, Sussex County  
 John Hisghman VA Dept of Forestry  
 Troy Aronhalt with the Ashland Police Department  
 Chris Ward - Senior Planner, Hopewell  
 Ron Svejkovsky, Tri-Cities Area MPO  
 David Stroud - Wood  
 Mike Flagg, Director of Public Works, Hanover County Email: [jmflagg@hanovercounty.gov](mailto:jmflagg@hanovercounty.gov)  
 Mark Killgore DCR Dam Safety  
 Richard Douglas, Sussex County Administrator  
 Anne Witt, Geohazards Geologist, VA Dept of Mines, Minerals, and Energy  
 Amanda Weaver, VDEM Region 1



Angela Davis, DCR Floodplain Management  
Tim Graves, Planner, Prince George County  
Alanna Ostrowski - Virginia Department of Forestry  
Christopher A. Workman from Chesterfield County  
Darryl E. Walker, City of Petersburg, VA  
Reginald Tabor, City of Petersburg Director of Planning and Community Development  
Michael Poarch, Sussex County  
Jessica Robison, Chesterfield Emergency Management  
Dana Adkins - Environmental Director, Chickahominy Indian Tribe  
Paul Drumwright, Goochland County  
Steven Herring, Chesterfield Emergency Management  
Rebekah Cazares, PlanRVA  
Surani Olsen, City of Richmond  
Bill Lawson - City of Richmond Emergency Management  
Jeff Stoke, Deputy County Administrator, Prince George County  
Donald Hunter E M Prince George  
Kristin Owen, Henrico County, Floodplain & Dam Safety Manager  
Warren Taylor, Natural Resources Manager, Pamunkey Indian Tribe  
Darshan Parikh, Chesterfield Emergency Management  
Tevya W. Griffin, Director of Development City of Hopewell  
Leigh Chapman, Salter's Creek Consulting, Inc.

#### INVITEES

Email invitations were issued to each of the individuals shown on the following email invite dated 6/4/21, with followup on 6/11/21. In addition, each primary contact for the communities forwarded the message and made additional phone calls to their staff and interested persons.

**Leigh.morgan.chapman@gmail.com**

---

**From:** leigh.morgan2@verizon.net  
**Sent:** Friday, June 4, 2021 11:58 AM  
**To:** mingram@dinwiddieva.us; jperkinson@dinwiddieva.us; sedwards@dinwiddieva.us; mgrant@dinwiddieva.us; wjohnson@ci.emporia.va.us; bhawthorne@ci.emporia.va.us; jhunter@goochlandva.us; Paul Drumwright; tkilduff@goochlandva.us; Sherry, Jamie; jwoodburn@goochlandva.us; jkronberg@goochlandva.us; bparson@greensvillecountyva.gov; tpernell@greensvillecountyva.gov; lpope@greensvillecountyva.gov; ahuskey@greensvillecountyva.gov; nslate@greensvillecountyva.gov; rowens@greensvillecountyva.gov; dpmaloney@hanovercounty.gov; cdcheely@Hanovercounty.gov; elthomas@HanoverVirginia.com; htharris@Hanovercounty.org; jmflagg@hanovercounty.gov; Hardman, Randy W.; rgsager@hanovercounty.gov; corey beazley; dee12@henrico.us; Rowley, Rob; Owen, Kristin; anthony@henrico.com; Will Jones; Ben.Sheppard@Henrico.us; cob008@henrico.us; maltman@Hopewellva.gov; bruppert@hopewellva.gov; dthompson@Hopewellva.gov; cward@Hopewellva.gov; Robert Williams; Jeff.Orrock@noaa.gov; jbattiata@hopewellva.gov; cdane@hopewellva.gov; tgriffin@hopewellva.gov; kchale@newkent-va.us; klleduc@newkent-va.us; Krista Eutsey; cgjackson@newkent-va.us; mjsmolnik@newkent-va.us; jmstauder@newkent-va.us; city.manager@petersburg-va.org; rtabor@petersburg-va.org; ccurrin@petersburg-va.org; fosoba@petersburg-va.org; Darryl Walker; sreynolds@powhatanva.gov; Curt Nellis; bschardein@powhatanva.gov; Brigid Paciello; apompei@powhatanva.gov; aoliver@Powhatanva.gov; pashcraft@princegeorgedcountyva.gov; dhunter@princegeorgedcountyva.gov; jwalton@princegeorgedcountyva.gov; yjabri@princegeorgedcountyva.gov; jstoke@princegeorgedcountyva.gov; Horace Wade; Lawson, William W. - Fire; James Nolan; Olsen, Surani S. - DPU; brianne.fisher@richmondgov.com; bryce.wilk@richmondgov.com; LEONARD.SLEDGE@RICHMONDGOV.COM; kevin.vonck@Richmondgov.com; paige.hairston@Richmondgov.com; rdouglas@sussexcountyva.gov; bwalkup@sussexcountyva.gov; mpoarch@sussexcountyva.gov; rfoster@sussexcountyva.gov; mrollins@surrycountyva.gov; rphelps@surrycountyva.gov; dharrison@surrycountyva.gov; waustin@folar-va.org; hbarrar@folar-va.org; sralston@jraa.org; jdoyle@jraa.org; ndean@allianceforthebay.org; townofsurry@aol.com; townofsurry@aol.com; satcinc53@yahoo.com; townclaremont@aol.com; townofclaremont@aol.com; mayor@jarrattva.com; mwilson@jarrattva.com; town mckenney; town mckenney; blaine@featherlitecoaches.com; wakefieldtown@verizon.net; amcphaul@town.waverlyva.us; fjacksonsolarenergy@gmail.com; townofstonycreek@gmail.com; john.g.royster.civ@mail.mil; adrienne.moore@dla.mil; Dana Adkins; Jessica Phillips; debra.hansen@pamunkey.org; wwalker@rappahannocktribe.org; environment@umitribe.org; jruffa@craterpdc.org; Sarah Stewart; Katie Moody; abrebner@craterpdc.org; doug.gagnon@vdm.virginia.org; Weaver, Amanda (VDEM); leigh.morgan2@verizon.net; gis@princegeorgedcountyva.gov; jsadler@hrpdca.gov; noelle.slater@aecom.com; Chet Parsons; Myles Busching; rsvejkovsky@craterpdc.org; Weaver, Amanda (VDEM); anne.witt@dmme.virginia.gov; marcie.occhi@dmme.virginia.gov; michelle.l.hamor@usace.army.mil; Shep.Moon@deq.virginia.gov; Mark.Killgore@dcr.virginia.gov; Angela.Davis@dcr.virginia.gov; jeremey.falkenau@dof.virginia.gov; donnab@vims.edu; mason@vims.edu; tracey.harmon@vdot.virginia.gov; liz.mcadory@vdot.virginia.gov; Mark.Irving@VDOT.Virginia.gov; bnelson@PortofVirginia.com; jrutledge@flyrichmond.com; jfitzgerald@flyrichmond.com; locke.ogens@TNC.ORG; sam.mayman@chamberrva.com; Parker Agelasto; twilliams@youraaa.org; mylantran@aabac.org; mrmrsj@aol.com; ldachille@vcu.edu; adrienne.torres@ridegrtc.com; tiffany.dubinsky@drpt.virginia.gov; steve.parrott@central-region.org; pete.svoboda@central-region.org; mfecht@vaschools.net; Carl.Wood@HCAHealthcare.com; tony.savage@dominionenergy.com; wayne.geary@redcross.org; Robert.e.lukhard@dupont.com; StreetA@yourunitedway.org; Virginia Hispanic Chamber of Commerce, Michel Zajur; BMorring@princegeorgedcountyva.gov; jim.wallace@colonialswcd.net; slconner@hanovercounty.gov; keith.burgess@vaswcd.org; liv042@henrico.us

**Cc:** Sarah Stewart; Katie Moody; jruffa@craterpdc.org; Stroud, David A  
**Subject:** \*\*\*Richmond-Crater Hazard Mitigation Plan Update - Workshop #1\*\*\*  
**Importance:** High

Good morning, everyone!

Workshop 1 - A Briefing on the Richmond-Crater Hazard Identification and Risk Assessment portion of the updated Hazard Mitigation Plan will be held **June 21 from 2:00 to 4:00PM** via ZOOM. A calendar appointment for the meeting will follow this email.

Who should attend workshops?

- If you haven't already, **each community must designate 2 committee staff participants, at least one of whom must attend each planning workshop.**
- We need a variety of staff disciplines represented from the region as a whole, including: building dept/code officials, engineering, land use planning/zoning, public works, emergency management/public safety, public information, environmental protection/public health, parks/recreation, elected official or CEO, housing/community development. Additional staff may wish to attend and be involved in the planning process; this is encouraged!
- Stakeholders: via this email, we are inviting a variety of stakeholders including several state and Federal agency reps, other PDCs, adjacent communities, Indian tribal leaders, non-profits and others to participate. Representatives of other stakeholders, such as developers and contractors, civic groups, environmental organizations, academia, major employers, professional organizations (ie, realtors, lenders, home builders) and staff from other governmental agencies, such as a housing authority, are welcome. Confer with your PDC to prevent duplicate invites. **CRS communities should give this careful consideration as points are available for increased numbers of stakeholder participation.**
- The meetings are open to the public, but please advise interested persons that **these are working meetings and not presentations.** We are not heavily advertising beyond the web site.

Please note that we will hold **Public Meeting #2 on June 28 at 5pm**, also via Zoom, and it will also be a shorter briefing on the same topic. I will send you the advertising materials, Zoom link and calendar invite in a separate email for your use.

Who should attend public meetings?

- Anyone can attend. Property owners, business owners, students, renters, etc.
- A community representative should always plan to attend in case questions or important topics come up from members of the public.

I hope you'll make plans to attend this very important workshop on June 21 – it's a critical step in the mitigation planning process.

Leigh

  
**Salter's Creek**  
CONSULTING  
Leigh M. Chapman, CFM  
1 Peek Street  
Hampton, Virginia 23669  
Mobile (757) 593-0250  
leigh.morgan2@verizon.net

# Richmond-Crater Hazard Mitigation Plan Update

---

## Public Meeting #2 Minutes

June 28, 2021 – Virtual Meeting via Zoom

### AGENDA

- Introductions
- Status Update
- Community Exposure & Social Vulnerability
- Natural Hazards Summary
  - Flooding and Impoundment Failure
  - Tropical Storms
  - Tornadoes
  - Radon Exposure
  - Pandemic Flu
  - Winter Weather
  - Wildfire
  - Mass Movement
- Ranking the Hazards (Discussion)
- Next Steps & Schedule

### MEETING NOTES

- Spent some time discussing and answering questions about the National Risk Index
- Question about Wilcox Lake Dam not being on the Social Vulnerability overlay for dams; follow-up required
- Question about Falling Lake Dam
- Discussion about inclusion of Radon Exposure in the final hazard mitigation plan. Discussed [in]ability to include additional detail and mapping regarding vulnerability.

### ATTENDEES

Katie Moody, PlanRVA

Scott Cary

Sarah Stewart, PlanRVA

Amanda Weaver, VDEM R1

Tim Blumenschine, City of Colonial Heights

Anne Witt, VA DMME

Joshua Airaghi, New Kent County Director of Environmental Programs

scott.cary@fujifilm.com Plant Manager

Nancy Williams: Citizen from Henrico

Kevin Kiddy, City of Colonial Heights

Surani Olsen, City of Richmond

Darryl E. Walker, City of Petersburg

Cathy Harrison, Chesterfield County

Rebekah Cazares, PlanRVA

Denise Nelson, Chesterfield County resident

Kajal Kapur, Principal, Kapur Energy Environment Economics, LLC

Jessica Phillips: Jessica Phillips, Environmental Director, Chickahominy Indian Tribe- Eastern Division

## INVITEES

Email invitations were issued to each of the individuals shown on the following email invite dated 6/8/21, with followup on 6/11/21. In addition, each primary contact for the communities forwarded the message and made additional phone calls to their staff and interested persons.

The PDCs paid for the following advertisements as well:

Haz Mit Notice for Public Comment and Participation	
<u>Publication</u>	<u>Date</u>
Richmond Free Press	June 17 & June 24
Chesterfield Observer	6/23/2021
Richmond Times-Dispatch	6/17/21 - 6/28/2021



**Leigh.morgan.chapman@gmail.com**

---

**From:** leigh.morgan.chapman@gmail.com  
**Sent:** Tuesday, June 8, 2021 3:36 PM  
**To:** kchale@newkent-va.us; klleduc@newkent-va.us; kmeutsey@newkent-va.us; cgjackson@newkent-va.us; mjsmolnik@newkent-va.us; jmstauder@newkent-va.us; city.manager@petersburg-va.org; rtabor@petersburg-va.org; ccurrin@petersburg-va.org; fosoba@petersburg-va.org; chamner@petersburg-va.org; dwalker@petersburg-va.org; sreynolds@Powhatanva.gov; cnellis@Powhatanva.gov; bschardein@powhatanva.gov; bpaciello@Powhatanva.gov; apompei@Powhatanva.gov; aoliver@Powhatanva.gov; pashcraft@princegeorgecountyva.gov; dhunter@princegeorgecountyva.gov; jwalton@princegeorgecountyva.gov; yjabri@princegeorgecountyva.gov; jstoke@princegeorgecountyva.gov; mgreaves-smith@princegeorgecountyva.gov; William.lawson@Richmondgov.com; james.nolan@Richmondgov.com; surani.olsen@Richmondgov.com; brianne.fisher@Richmondgov.com; bryce.wilk@Richmondgov.com; LEONARD.SLEDGE@RICHMONDGOV.COM; kevin.vonck@Richmondgov.com; paige.hairston@Richmondgov.com; rdouglas@sussexcountyva.gov; bwalkup@sussexcountyva.gov; mpoarch@sussexcountyva.gov; rfoster@sussexcountyva.gov; mrollins@surrycountyva.gov; rphelps@surrycountyva.gov; dharrison@surrycountyva.gov; waustin@folar-va.org; hbarrar@folar-va.org; sralston@jrava.org; jdoyle@jrava.org; ndean@allianceforthebay.org; townofsurry@aol.com; townofsurry@aol.com; satcinc53@yahoo.com; townclaremont@aol.com; mayor@jarrattva.com; mwilson@jarrattva.com; townofmckenney@gmail.com; townofmckenney@gmail.com; blaine@featherlitecoaches.com; wakefieldtown@verizon.net; amcphaul@town.waverlyva.us; fjacksonsolarenergy@gmail.com; townofstonycreek@gmail.com; john.g.royster.civ@mail.mil; adrianne.moore@dla.mil; dana.adkins@chickahominytribe.org; jessica.phillips@cied.org; debra.hansen@pamunkey.org; wwalker@rappahannocktribe.org; environment@umitribe.org; jruffa@craterpdc.org; sstewart@planrva.org; kmoody@planrva.org; abrebner@craterpdc.org; amanda.weaver@vdm.virginia.gov; leigh.morgan2@verizon.net; gis@princegeorgecountyva.gov; jsadler@hrpdcva.gov; noelle.slater@aecom.com; CParsons@planrva.org; MBusching@planrva.org; rsvejkovsky@craterpdc.org; amanda.weaver@vdm.virginia.gov; anne.witt@dmme.virginia.gov; marcie.occhi@dmme.virginia.gov; michelle.l.hamor@usace.army.mil; Shep.Moon@deq.virginia.gov; Mark.Killgore@dcr.virginia.gov; Angela.Davis@dcr.virginia.gov; jeremey.falkenau@dof.virginia.gov; donnab@vims.edu; mason@vims.edu; tracey.harmon@vdot.virginia.gov; liz.mcadory@vdot.virginia.gov; Mark.Irving@VDOT.Virginia.gov; bnelson@PortofVirginia.com; jrutledge@flyrichmond.com; jfitzgerald@flyrichmond.com; locke.ogens@TNC.ORG; sam.mayman@chamberrva.com; parker@capitalregionland.org; twilliams@youraaa.org; mylantran@aabac.org; mrmrsj@aol.com; ldachille@vcu.edu; adrienne.torres@ridegrtc.com; tiffany.dubinsky@drpt.virginia.gov; steve.parrott@central-region.org; pete.svoboda@central-region.org; mfecht@rvaschools.net; Carl.Wood@HCAHealthcare.com; tony.savage@dominionenergy.com; wayne.geary@redcross.org; Robert.e.lukhard@dupont.com; StreetA@yourunitedway.org; zajur@vahcc.com; BMorring@princegeorgecountyva.gov; jim.wallace@colonialswcd.net; slconner@hanovercounty.gov; keith.burgess@vaswcd.org; Liv042@henrico.us; Jeff.Orrock@noaa.gov; weubanks@rbc.edu; bschaal@richmond.edu; keckjw@vcu.edu; jsbrown@rbc.edu; khull@rmc.edu; kwilliams@rbc.edu; khobert@vccs.edu; mwallace@vsu.edu; PRonca@reynolds.edu; seraskin@vcu.edu; wvpelfrey@vcu.edu; jay.lovelady@central-region.org; jordan.rennie@central-region.org; mtovar@rvaschools.net  
**Cc:** 'Stroud, David A'  
**Subject:** Richmond-Crater Hazard Mitigation Plan Update - Public Meeting #2: June 28, 2021  
**Attachments:** Richmond Crater Public Meeting #2 flyer.docx  
**Importance:** High

**Flag Status:** Flagged

Hello again!

I mentioned last week that I would soon be in touch about the next Public Meeting as well.

**Richmond-Crater Hazard Mitigation Plan Update  
Public Meeting #2 (virtual via Zoom)  
June 28, 2021, 5pm to 6pm**

A flyer is attached that I recommend you use to publicize the meeting as much as possible. Once, again, I'll need each community to provide me with evidence of those postings, whether they be screenshots, photos, or other. The PDCs will post info on their web site, but I encourage you to work with your PIO or other communications guru to post info about this meeting widely. Use your community Facebook page, Twitter feed, or Instagram site to post the flyer and a picture. Please, remember to advertise it in the same way you advertise Council or other Board meetings. Keep records!

CRS communities need to publicize it in at least 2 methods in addition to the PDC publication.

I'll follow up this email with an Outlook Calendar item.

I recommend that at least 1 representative from each community attend the Public Meeting.

Thanks everyone, and please note my new email address below. I look forward to seeing you all in the weeks ahead and sharing what I've learned!

Leigh

  
**Salter's Creek**  
CONSULTING  
Leigh M. Chapman, CFM  
1 Peek Street  
Hampton, Virginia 23669  
Mobile (757) 593-0250  
**NEW EMAIL: leigh.morgan.chapman@gmail.com**

**Leigh.morgan.chapman@gmail.com**

---

**From:** leigh.morgan.chapman@gmail.com  
**Sent:** Tuesday, June 8, 2021 3:45 PM  
**To:** sreynolds@Powhatanva.gov; yjabri@princegeorgecountyva.gov; William.lawson@Richmondgov.com; surani.olsen@Richmondgov.com; waustin@folar-va.org; sralston@java.org; townofsurry@aol.com; satcinc53@yahoo.com; townclaremont@aol.com; townofmckenney@gmail.com; wakefieldtown@verizon.net; townofstonycreek@gmail.com; wwalker@rappahannocktribe.org; sstewart@planrva.org; Shep.Moon@deq.virginia.gov; tracey.harmon@vdot.virginia.gov; sam.mayman@chamberrva.com; twilliams@youraaa.org; tiffany.dubinsky@drpt.virginia.gov; steve.parrott@central-region.org; tony.savage@dominionenergy.com; wayne.geary@redcross.org; StreetA@yourunitedway.org; zajur@vahcc.com; slconner@hanovercounty.gov; weubanks@rbc.edu; seraskin@vcu.edu; wvpelfrey@vcu.edu  
**Subject:** Richmond-Crater Hazard Mitigation Plan Update - Public Meeting #2: June 28, 2021  
**Attachments:** Richmond Crater Public Meeting #2 flyer.docx  
**Importance:** High  
**Flag Status:** Flagged

Hello again!

I mentioned last week that I would soon be in touch about the next Public Meeting as well.

**Richmond-Crater Hazard Mitigation Plan Update**  
**Public Meeting #2 (virtual via Zoom)**  
**June 28, 2021, 5pm to 6pm**

A flyer is attached that I recommend you use to publicize the meeting as much as possible. Once, again, I'll need each community to provide me with evidence of those postings, whether they be screenshots, photos, or other. The PDCs will post info on their web site, but I encourage you to work with your PIO or other communications guru to post info about this meeting widely. Use your community Facebook page, Twitter feed, or Instagram site to post the flyer and a picture. **Please, remember to advertise it in the same way you advertise Council or other Board meetings. Keep records!**

CRS communities need to publicize it in at least 2 methods in addition to the PDC publication.

I'll follow up this email with an Outlook Calendar item.

I recommend that at least 1 representative from each community attend the Public Meeting.

Thanks everyone, and please note my new email address below. I look forward to seeing you all in the weeks ahead and sharing what I've learned!

Leigh

  
**Salter's Creek**  
CONSULTING  
Leigh M. Chapman, CFM

PDC Posting on their web site

[Hazard Mitigation Virtual Meeting](#)

[planva.org/event/hazard-mitigation-virtual-meeting/](#)

[Apps](#)
[Browser Slow? How...](#)
[www.irs.gov/pub/irs...](#)
[large sized main dis...](#)
[Virginia IFile](#)
[SAILING CLIPART](#)
[CANCELED: Hydra...](#)
[Hampton Roads ne...](#)
[A Year of Slow Coo...](#)
[Storm Events Datab...](#)
[csc.noaa.gov/hurric...](#)
[Arbovirus Data](#)
[West Nile Virus](#)

[Reading list](#)

[ABOUT US](#)
[OUR LOCALITIES](#)
[OUR PROGRAMS](#)
[MEETINGS](#)
[GET INVOLVED](#)
[RESOURCES](#)

[« All Events](#)

This event has passed.

Hazard Mitigation Virtual Meeting

June 28 @ 5:00 pm - 6:00 pm

[+ GOOGLE CALENDAR](#)
[+ I CAL EXPORT](#)

DETAILS

DATE:

June 28

TIME:

5:00 pm - 6:00 pm

WEBSITE:

<https://us02web.zoom.us/j/zoomurl>

LOCATION

Virtual Event

VA United States

DOWNLOADS

AGENDA

Hazard Mitigation Meeting Flyer

© 2021 Plan RVA | Powered by Beaver Builder



RVA H2O

Published by Jenn Clarke · Just now ·



### Get involved in the Richmond-Crater Hazard Mitigation Plan!

Join the virtual public meeting on Monday, June 28th from 5:00 pm to 6:00 pm to:

- find out the preliminary results of the Hazard Identification and Risk Assessment conducted for the Richmond-Crater region
- learn which hazards pose the biggest threat to your neighborhood
- provide feedback so that the final hazard mitigation actions reflect your concerns!

Registration for the Zoom meeting is required:

<https://us02web.zoom.us/j/72Ukce6srzkuHdWuO60hMPZ...>

Learn more about hazard mitigation efforts here: <https://planrva.org/EMERG.../THE-ALLIANCE/HAZARD-MITIGATION/>

Participating communities include: Charles City County, Chesterfield County, Dinwiddie County, Goochland County, Greenville County, Hanover County, Henrico County, New Kent County, Powhatan County, Prince George County, Sussex County, the towns of Ashland, Claremont, Jarratt, McKenney, Stony Creek, Wakefield, Waverly, and Surry and the cities of Colonial Heights, Emporia, Hopewell, Petersburg, and us (Richmond!).

[Richmond Regional Planning District Commission](#)



PLANRVA.ORG

#### Hazard Mitigation | Plan RVA

Emergency Management OPEN EMERGENCY MANAGEMENT MENU CLOSE  
EMERGENCY MANAGEMENT MENU Be Aware Make a Plan Build a  
Kit Common Emergencies in Central VA Secure Vital Documents Prepare Stay...

0

People Reached

0

Engagements

Boost Post



Emergency Management Alliance of Central Virginia, again on 6/23

(14) Emergency Management All... x

facebook.com/CentVaEMA/

Search Facebook

Emergency Management Alliance of Centr...

Send Message Like

PHOTOS See All

VIRTUAL PUBLIC MEETING #2

CANE SEA NOV. 30, PREPA

Ready Virginia

Videos See All

Emergency Items  
for Individuals with Access & Functional Needs

- Extra Glasses and Hearing Aids
- Battery Charger or Extra Batteries
- Copies of Medical Prescriptions
- Supplies for Service Animals
- Medicine, Oxygen, Insulin, Catheters and Other Medical Supplies

5:06

Page Transparency See All

Facebook is showing information to help you better understand the purpose of a Page. See actions taken by the people who manage and post content.

Page created - August 2, 2013

Page manager location: United States

Related Pages

Central Virginia All Hazar...

Emergency Management Alliance of Central Virginia June 23 at 1:48 PM · 🌐

The next virtual public meeting for our Richmond-Crater Hazard Mitigation Plan update is coming up on Monday, June 28th, 2021! The meeting starts at 5pm and pre-registration is required. Please see the link attached to the flyer to register!

RICHMOND-CRATER HAZARD MITIGATION PLAN UPDATE  
JUNE 28, 2021 5PM – 6PM

ZOOM MEETING PRE-REGISTRATION REQUIRED AT:  
[https://us02zoom.us/join?meetingid=21c3c8e9d9f01c0000mp2\\_AHYHXY7u5W](https://us02zoom.us/join?meetingid=21c3c8e9d9f01c0000mp2_AHYHXY7u5W)  
WEB SITE:  
<https://planva.org/emergency-management-home/the-alliance/hazard-mitigation/>

Participating communities include: Charles City County, Chesterfield County, Dinwiddie County, Goochland County, Greensville County, Hanover County, Henrico County, New Kent County, Powhatan County, Prince George County, Surry County, the towns of Ashland, Clarendo, Jarratt, McKenney, Stony Creek, Wakefield, Waverly, and Surry and the cities of Colonial Heights, Emporia, Hopewell, Petersburg, and Richmond.

Find out the preliminary results of the Hazard Identification and Risk Assessment conducted for the Richmond-Crater region. Learn which individual hazards pose the biggest threat to your neighborhood. Provide feedback so that the final hazard mitigation actions reflect your concerns.

FOR MORE INFORMATION CONTACT: KATIE MOODY, PLANVA 804-323-2033  
KMOODY@PLANVA.ORG

Emergency Management Alliance of Central Virginia June 10 at 12:29 PM · 🌐

Join us Monday June 28 from 5:00 – 6:00 PM for a virtual public meeting to learn about the threats floods, wildfires, and other hazards pose to your community. We will review the results of a

## PlanRVA Facebook page

(14) Richmond Regional Planning... x +

< > ↺ 🏠 facebook.com/planrva

📱 Apps ⚙️ Browser Slow? How... 🌐 www.irs.gov/pub/ir... 🔍 large sized main dis... 🇺🇸 Virginia iFile 🗺️ SAILING CLIPART 🛑 CANCELED: Hydra... 📍 Hampton Roads ne... ⌚ A Year of Slow Co... 📧 Storm Events Datab...

f 🔍 Search Facebook

🏠 🖨️ 9+ 📄 7 📁 📢 3

### Richmond Regional Planning District Commission

Like Message 🔍 ...

4 1 Share

Like Comment Share

Write a comment...

#### About See All

📍 9211 Forest Hill Ave, Ste 200  
Richmond, VA 23235

1 PlanRVA is the regional planning district commission for RVA.  
Our Mission: "Partnering to enable outcomes that matter for our Region"

1 Our purpose is "to encourage and facilitate local government cooperation and state-local cooperation in addressing, on a regional basis, problems of g... See More

👍 417 people like this

✅ 526 people follow this

📍 47 people checked in here

🌐 <http://www.PlanRVA.org/>

☎️ (804) 323-2033

✉️ Send Message

💰 Price Range · \$

✉️ info@planrva.org

⌚ Closed Now  
8:00 AM - 4:30 PM

🏢 Public & Government Service · Government Agency

#### Virtual Public Meeting #2

#### RICHMOND-CRATER HAZARD MITIGATION PLAN UPDATE

JUNE 28, 2021 5PM – 6PM

ZOOM MEETING PRE-REGISTRATION REQUIRED AT:  
<https://us02web.zoom.us/j/86172969119?pwd=QURlbnRlcjVvLjZkdzFvOGRhMkZANHhVMXU7Y0Bw>

WEB SITE:  
<https://planrva.org/emergency-management/home/the-alliance-hazard-mitigation/>

Participating communities include: Charles City County, Chesterfield County, Dinwiddie County, Gloucester County, Greensville County, Hanover County, Henrico County, New Kent County, Powhatan County, Prince George County, Sussex County, the towns of Ashland, Claremont, Jarratt, McKenney, Stony Creek, Wakefield, Waverly, and parts of the cities of Colonial Heights, Emporia, Hopewell, Petersburg, and Richmond.

Find out the preliminary results of the Hazard Identification and Risk Assessment conducted for the Richmond-Crater region. Learn which individual hazards pose the biggest threat to your neighborhood. Provide feedback so that the final hazard mitigation actions reflect your concerns.

FOR MORE INFORMATION CONTACT: KATIE MCCOY, PLANRVA 804.323.2033  
KMCCOY@PLANRVA.ORG

#### Suggest Edits

#### Emergency Management Alliance of Central Virginia

June 10 at 12:29 PM

## Ashland

Public Meeting #2 - Richmond HIRA Briefing - Message (HTML) (Read-Only)

File Message Help Acrobat Tell me what you want to do

Delete Archive Move Reply Reply All Forward cdbg Mark Unread Find Zoom Insights

Public Meeting #2 - Richmond HIRA Briefing

Leigh.morgan.chapman@gmail.com  
To: Leigh.morgan.chapman@gmail.com

This message was sent with High importance.

Wed 6/9/2021 7:26 AM

Leigh Chapman is inviting you to a scheduled Zoom meeting.

Join Zoom Meeting  
<https://us02web.zoom.us/j/81967412471?pwd=emtFWnl5Z1VtVEVVKVJlTV25VRWNzOT09>

Meeting ID: 819 6741 2471  
Passcode: 286523  
One tap mobile  
+16468769923,,81967412471#,,,,\*286523# US (New York)

Dial by your location  
+1 301 715 8592 US (Washington DC)

Windows taskbar: 9:54 AM 6/14/2021

## Richmond Times-Dispatch Digital Version

NOTICE FOR PUBLIC COMMENT - x

richmond.com/ads/community/announcements/legal/notice-for-public-comment-and-participation/ad\_4f75df9e-219a-58ed-a694-415ce1d161f2.html?utm\_medium=social&utm\_source=email&utm\_campaign=user-share

Richmond Times-Dispatch News Obituaries Opinion Sports Entertainment Lifestyles COVID-19 Buy & Sell

# NOTICE FOR PUBLIC COMMENT AND PARTICIPATION



Save Share

### Details for NOTICE FOR PUBLIC COMMENT AND PARTICIPATION

Updated 14 hrs ago


NOTICE FOR PUBLIC COMMENT AND PARTICIPATION PlanRVA and Crater PDC announce opportunity for public comment and participation regarding the Richmond-Crater Hazard Mitigation Plan Update. Participating communities include: Charles City County, Chesterfield County, Dinwiddie County, Goochland County, Greensville County, Hanover County, Henrico County, New Kent County, Powhatan County, Prince George County, Sussex County, the towns of Ashland, Claremont, Jarratt, McKenney, Stony Creek, Wakefield, Waverly, and Surry and the cities of Colonial Heights, Emporia, Hopewell, Petersburg, and Richmond. A virtual public meeting will be held from 5PM-6PM on Monday, June 28, 2021. The meeting will review preliminary results of the Hazard Identification and Risk Assessment conducted for the Richmond-Crater region. Find out which individual hazards pose the biggest threat to your neighborhood and provide feedback, so the final hazard mitigation plan actions reflect your concerns. Comments may be sent in advance of the meeting to [leigh.morgan.chapman@gmail.com](mailto:leigh.morgan.chapman@gmail.com). Pre-registration or the meeting is required. To register go to: [https://us02web.zoom.us/join/register/U2Ukce6szkuHdWuO60hMPZ\\_AHVpHXV7o55W](https://us02web.zoom.us/join/register/U2Ukce6szkuHdWuO60hMPZ_AHVpHXV7o55W) Additional information can be found here: <https://planrva.org/EMERGENCY-MANAGEMENT-HOME/THE-ALLIANCE/HAZARD-MITIGATION/>

Categories Legal

### Restore Old Cabinet In Seconds

This restorer refinishes the kitchen cabinets that could save you thousands of dollars.



**ZOLUCKY**  
UP TO 50% OFF

Windows taskbar: 12:50 PM 7/4/2021

## Henrico Citizen

Henrico Citizen | Henrico County

henricocitizen.com/7broadstreet\_preview\_zone=88384&broadstreet\_preview\_ad=374964

Apps Browser Slow? How... www.irs.gov/pub/irs... large sized main dis... Virginia iFile SAILING CLIPART CANCELED: Hydra... Hampton Roads ne... A Year of Slow Co... Storm Events Datab... csc.noaa.gov/hurric... Arbovirus Data West Nile Virus Reading list

Menu

**Business**

**RESTORE THE HEALING POWER OF NATURE**  
Presented by M&T Bank

**Henrico's initial unemployment claims rise but still remain relatively low**

**Henrico earns 2 Silver Shovel awards for economic development**

**Allen & Allen honors 'Hometown Heroes'**

**Business in brief – June 28, 2021**

**Event Calendar**

**July 2021**

**PlanRVA THE REGIONAL COMMISSION**

**NOTICE FOR PUBLIC COMMENT AND PARTICIPATION**

PlanRVA and Crater PDC announce opportunity for public comment and participation regarding the Richmond-Crater Hazard Mitigation Plan Update. Participating communities include: Charles City County, Chesterfield County, Dinwiddie County, Goochland County, Greenville County, Hanover County, Henrico County, New Kent County, Powhatan County, Prince George County, Sussex County, the towns of Ashland, Claremont, Jarratt, McKenney, Stony Creek, Wakefield, Waverly, and Sarry and the cities of Colonial Heights, Emporia, Hopewell, Petersburg, and Richmond.

A virtual public meeting will be held from 5PM – 6PM on Monday, June 28, 2021. The meeting will review preliminary results of the Hazard Identification and Risk Assessment conducted for the Richmond-Crater region. Find out which individual hazards pose the biggest threat to your neighborhood and provide feedback, so the final hazard mitigation plan actions reflect your concerns.

Comments may be sent in advance of the meeting to [leigh.morgan.chapman@gmail.com](mailto:leigh.morgan.chapman@gmail.com)

Pre-registration or the meeting is required. To register go to: [https://us02web.zoom.us/join/register?ZUkcefer&HdWuO60bMPZ\\_AHVPtXV7e55W](https://us02web.zoom.us/join/register?ZUkcefer&HdWuO60bMPZ_AHVPtXV7e55W)

Additional information can be found here: <https://planrva.org/EMERGENCY-MANAGEMENT-HOME/THE-ALLIANCE-HAZARD-MITIGATION/>

**Help support our education coverage**

Your tax-deductible contribution to support the position of our new full-time education reporter, Anna Bryson, is matched dollar for dollar by Report for America.

By continuing to browse or by clicking 'Accept', you agree to our [privacy policy](#).

Accept Privacy policy

83°F Sunny 12:53 PM 7/4/2021

## Chesterfield Observer

chesterfield observer - Yahoo Se...LEGAL NOTICES | Chesterfield Ob...+

chesterfieldobserver.com/articles/legal-notices-261/

AppsBrowser Slow? How...www.irs.gov/pub/irs...large sized main dis...Virginia iFileSAILING CLIPARTCANCELED: Hydra...Hampton Roads ne...A Year of Slow Coo...Storm Events Datab...csc.noaa.gov/hur

ANTOINE MILLER appear at the abovenamed court and protect his interests on or before July 20, 2021 at 8:30 A.M.

An extract teste:  
WENDY S. HUGHES, CLERK

NOTICE FOR PUBLIC COMMENT  
AND PARTICIPATION

PlanRVA and Crater PDC announce opportunity for public comment and participation regarding the Richmond- Crater Hazard Mitigation Plan Update. Participating communities include: Charles City County, Chesterfield County, Dinwiddie County, Goochland County, Greensville County, Hanover County, Henrico County, New Kent County, Powhatan County, Prince George County, Sussex County, the towns of Ashland, Claremont, Jarratt, McKenney, Stony Creek, Wakefield, Waverly, and Surry and the cities of Colonial Heights, Emporia, Hopewell, Petersburg, and Richmond.

A virtual public meeting will be held from 5PM – 6PM on Monday, June 28, 2021. The meeting will review preliminary results of the Hazard Identification and Risk Assessment conducted for the Richmond-Crater region. Find out which individual hazards pose the biggest threat to your neighborhood and provide feedback, so the final hazard mitigation plan actions reflect your concerns.

Comments may be sent in advance of the meeting to [leigh.morgan\\_chapman@gmail.com](mailto:leigh.morgan_chapman@gmail.com)

Pre-registration for the meeting is required. To register go to:  
[us02web.zoom.us/j/8122222222?pwd=ZUk0eSs4ZkU4dWU0O6hMPZ\\_AHVpHXV7o55W](https://us02web.zoom.us/j/8122222222?pwd=ZUk0eSs4ZkU4dWU0O6hMPZ_AHVpHXV7o55W)  
Additional information can be found here:  
[planrva.org/EMERGENCYMANAGEMENT/HOME/ THE-ALLIANCE/HAZARDMITIGATION/](https://planrva.org/EMERGENCYMANAGEMENT/HOME/ THE-ALLIANCE/HAZARDMITIGATION/)

Public Notice  
Bliss Nail Lounge of Midlothian  
Trading as: Bliss Nail Lounge  
140 Charter Colony Pkwy.  
Midlothian, VA 23114  
Chesterfield County

The above establishment is applying to the VIRGINIA ALCOHOLIC BEVERAGE CONTROL (ABC) AUTHORITY for a Day Spa license to sell or manufacture alcoholic beverages. Trang Nguyen, President NOTE: Objections to the issuance of this license must be submitted to ABC no later than 30 days from the publishing date of the first of two required newspaper legal notices. Objections should be registered at [www.abc.virginia.gov](http://www.abc.virginia.gov) or 800-552- 3200.

More From Legal Notices

Go To The Legal Notices Section

3

On July 1, adult use of recreational marijuana becomes legal. But the new law remains a work in progress


4

Sen. Morrissey: Judge vacancies being held up in Chesterfield


5

The cost of too much parking: As shopping patterns shift, Chesterfield contends with a sea of empty asphalt

LATEST PRINT EDITION



2021-06-30 E-Edition




your local WINDOW DEPOT  
NOT YOUR TYPICAL WINDOW REPLACEMENT COMPANY!

By continuing to browse or by clicking 'Accept', you agree to our sites privacy policy.

AcceptPrivacy policy

Type here to search





# Richmond-Crater Hazard Mitigation Plan Update

---

## Workshop #2 Minutes

October 15, 2021 – Virtual Meeting via Zoom

### AGENDA

- Introductions
- Status Update
- Brainstorming Mitigation and Community Future Goals
- Goals and Objectives from Other Plans
- Examining the Plans Existing Goals and Objectives
- Examining Capabilities
- Next Steps and Schedule

### MEETING NOTES

- The group reviewed each of the existing plan's mitigation goals, as well as contractor-proposed goals and objectives to simplify and refocus the goals on mitigation
- Existing Goal 1 was deleted
- Existing Goal 2 was drastically shortened and then modified (new Goal 1) to focus on protecting the whole community equitably. Objectives that touched on staff capability, outreach, mitigation successes and equity were added to echo what was in the previous goal and to better capture the social justice component of the updated plan.
- Existing Goal 3 became new Goal 2, and was shortened to focus specifically on partnerships. Objectives were created and modified to indicate how those partnerships might work.
- Elements of existing Goals 4 and 5 were combined into new Goal 3 that concentrates on government practices to support health, safety and welfare of citizens. Objectives were added to identify specific practices regarding maintaining community "fabric", long-term housing and continuity of services during hazard event recovery.
- Existing Goal 6 was deleted as it relates to new Goal 3.
- Goal 7 was modified into new Goal 4 regarding protecting critical infrastructure. Objectives focus on information and intelligence sharing, collaboration on utility management, and maintaining/upgrading high hazard dams.

### ATTENDEES

Name	Agency
Kathryn and Michael Tolliver	American Red Cross
Nora Green Amos	Ashland
Troy Arnholt	Ashland
Gregory Martin	Battalion Chief CRR, Hanover County Fire-EMS
John Fitzgerald	Capital Region Airport Commission
Darshan Parikh	Chesterfield County
Janit Llewellyn	Chesterfield County Parks & Rec
Jessica Robison	Chesterfield County
Kimberly Conley	Chesterfield County
Susan Pollard	Chesterfield County
Michael Rae	City of Emporia

Ben Ruppert	City of Hopewell EM
Robert Williams	City of Hopewell EM
Dave Alley	City of Richmond
Bill Lawson	City of Richmond
Brianne Fisher (Brianne Fisher)	City of Richmond
Surani Olsen	City of Richmond
Doug Smith	Colonial Heights
Tim Blumenschine	Colonial Heights
felib	Corey Beazley, Hanover EM
Brandy Buford	DCR, Floodplain Program Planner
Michael Barber	DCR, Floodplain Program Planner
Kevin Massengill	Dinwiddie County
Heather Barrar	FOLAR
John Woodburn	Goochland County
Paul Drumwright	Goochland County
Robin Hillman	Goochland County
Brendan McHugh	Hanover County
Randy Hardman	Hanover County
Danielle Curtis	Henrico County
Kristin Owen	Henrico County
Mike D	Michael Dieter, Hanover County (DPU/ Stormwater)
Kate Hale	New Kent County
Joshua Airaghi	New Kent County - Environmental Director
Darryl E. Walker	Petersburg
Katie Moody	PlanRVA
Rebekah Cazares	PlanRVA
Sarah Stewart	PlanRVA
Frank Hopkins	Powhatan County
Donald Hunter	Prince George County
Julie Walton	Prince George County
Tim Graves	Prince George County
Leigh Chapman	Salter's Creek Consulting
Tony Williams	Senior Connections
Beverly Walkup	Sussex County
Michael Poarch	Sussex County
Richard Douglas	Sussex County
18043524031	unknown
RCroft	unknown
Alanna Ostrowski	Va Department of Forestry
Heather Dowling	VA Dept of Forestry
Angela Davis	VaDCR
Mark Killgore	VaDCR Dam Safety
Anne Witt - VA DGMR	VaDGMR
Amanda Weaver	VDEM
Nicole Mueller	VDOT
Brian Laine	Wakefield

## INVITEES

Email invitations were issued to each of the individuals shown on the following email invite dated 9/30/21, with followup on 10/12/21. In addition, each primary contact for the communities forwarded the message and made additional phone calls to their staff and interested persons.

**From:** Sarah Stewart <SStewart@planrva.org>  
**Sent:** Tuesday, October 12, 2021 4:23 PM  
**To:** namos@ashlandva.gov; mjennings@ashlandva.gov; taronhalt@ashlandpolice.us; Matt Reynal; jtopham@ashlandva.gov; Rhonda Russell; nrichardson@co.charles-city.va.us; lcomer@co.charles-city.va.us; jvjohnson@co.charles-city.va.us; Robison, Jessica; Parikh, Darshan; llewellynja@chesterfield.gov; Andrew Gillies; chieppar@chesterfield.gov; hartga@chesterfield.gov; karen@chesterfieldbusiness.com; Susan Pollard; smedleys@chesterfield.gov; Herring, Steven; WorkmanC@chesterfield.gov; conleyk@chesterfield.gov; AshleyE@chesterfield.gov; smithd@colonialheightsva.gov; blumenschinet@colonialheightsva.gov; hallk@colonialheightsva.gov; epps@colonialheightsva.gov; payneb@colonialheightsva.gov; kmassengill@dinwiddieva.us; mbassett@dinwiddieva.us; mingram@dinwiddieva.us; jperkinson@dinwiddieva.us; mgrant@dinwiddieva.us; wjohnson@ci.emporia.va.us; bhawthorne@ci.emporia.va.us; jhunter@goochlandva.us; Paul Drumwright; Sherry, Jamie; jwoodburn@goochlandva.us; jkronberg@goochlandva.us; Hillman, Robin; eferguson@goochlandva.us; bparson@greensvillecountyva.gov; tpermell@greensvillecountyva.gov; lpope@greensvillecountyva.gov; ahuskey@greensvillecountyva.gov; nslate@greensvillecountyva.gov; rowens@greensvillecountyva.gov; dpmaloney@hanovercounty.gov; BRMchugh@hanovercounty.gov; elthomas@HanoverVirginia.com; htharris@hanovercounty.gov; jmflagg@hanovercounty.gov; Hardman, Randy W.; corey beazley; dee12@henrico.us; Rowley, Rob; Owen, Kristin; anthony@henrico.com; Will Jones; Ben.Sheppard@Henrico.us; cob008@henrico.us; maltman@Hopewellva.gov; bruppert@hopewellva.gov; dthompson@Hopewellva.gov; cward@Hopewellva.gov; Robert Williams; cdane@hopewellva.gov; tgriffin@hopewellva.gov; kchale@newkent-va.us; klleduc@newkent-va.us; Krista Eutsey; bjmelaites@newkent-va.us; mjsmolnik@newkent-va.us; jmstauder@newkent-va.us; city.manager@petersburg-va.org; rtabor@petersburg-va.org; cboone@petersburg-va.org; jwilliams@petersburg-va.org; Darryl Walker; sreynolds@powhatanva.gov; Curt Nellis; bschardein@powhatanva.gov; Brigid Paciello; Frank Hopkins; aoliver@Powhatanva.gov; pashcraft@princegeorgecountyva.gov; Donald Hunter; jwalton@princegeorgecountyva.gov; yjabri@princegeorgecountyva.gov; jstoke@princegeorgecountyva.gov; Lawson, William W. - Fire; James Nolan; Olsen, Surani S. - DPU; Fisher, Brianne M. - DPU; bryce.wilk@richmondgov.com; LEONARD.SLEDGE@RICHMONDGOV.COM; kevin.vonck@Richmondgov.com; paige.hairston@Richmondgov.com; rdouglas@sussexcountyva.gov; bwalkup@sussexcountyva.gov; mpoarch@sussexcountyva.gov; rfoster@sussexcountyva.gov; waustin@folar-va.org; hbarrar@folar-va.org; sralston@jrava.org; jdoyle@jrava.org; ndean@allianceforthebay.org; townofsurry@aol.com; satcinc53@yahoo.com; townclaremont@aol.com; mayor@jarrattva.com; mwilson@jarrattva.com; town mckenney; blaine@featherlitecoaches.com; wakefieldtown@verizon.net; amcphaul@town.waverlyva.us; fjacksonsolarenergy@gmail.com; townofstonycreek@gmail.com; john.g.royster.civ@mail.mil; adrienne.moore@dla.mil; Dana Adkins; Jessica Phillips; Shaleigh Howells; wwalker@rappahannocktribe.org; environment@umitribe.org; Rachel.leber@vsp.virginia.gov; Weaver, Amanda (VDEM); jsadler@hrpdcva.gov; Chet Parsons; Myles Busching; rsvejkovsky@craterpdc.org; Witt, Anne (DMME); marcie.occhi@dmme.virginia.gov; michelle.l.hamor@usace.army.mil; Shep.Moon@deq.virginia.gov; Killgore, Mark (DCR); Angela.Davis@dcr.virginia.gov; jeremey.falkenau@dof.virginia.gov; donnab@vims.edu; mason@vims.edu;

**To:** tracey.harmon@vdot.virginia.gov; liz.mcadory@vdot.virginia.gov;  
Mark.Irving@VDOT.Virginia.gov; bnelson@PortofVirginia.com;  
jrutledge@flyrichmond.com; jfitzgerald@flyrichmond.com; locke.ogens@TNC.ORG;  
sam.mayman@chamberrva.com; Parker Agelasto; twilliams@youraaa.org;  
mylantran@aabac.org; mrmrsj@aol.com; ldachille@vcu.edu;  
adrienne.torres@ridegrtc.com; tiffany.dubinsky@drpt.virginia.gov;  
steve.parrott@central-region.org; pete.svoboda@central-region.org;  
mfecht@rvaschools.net; Carl.Wood@HCAHealthcare.com;  
tony.savage@dominionenergy.com; wayne.geary@redcross.org;  
Robert.e.lukhard@dupont.com; StreetA@yourunitedway.org; Virginia Hispanic Chamber  
of Commerce, Michel Zajur; BMorrington@princegeorgecountyyva.gov;  
jim.wallace@colonialswcd.net; slconner@hanovercounty.gov;  
keith.burgess@vaswcd.org; liv042@henrico.us; Jeff.Orrock@noaa.gov;  
weubanks@rbc.edu; bschaal@richmond.edu; keckjw@vcu.edu; jsbrown@rbc.edu;  
khull@rmc.edu; kwilliams@rbc.edu; khobert@vccs.edu; mwallace@vsu.edu;  
PRonca@reynolds.edu; seraskin@vcu.edu; wvpelfrey@vcu.edu; jay.lovelady@central-  
region.org; jordan.rennie@central-region.org; mtovar@rvaschools.net; Tolliver, Kathryn;  
michael.tolliver@redcross.org; Katie Moody; Rebekah Cazares;  
leigh.morgan.chapman@gmail.com; jruffa@craterpdc.org; abrebner@craterpdc.org;  
Martha Heeter  
**Cc:** Tim Graves; Keith Burgess; Mannoia, Earl; Dieter, Michael J.; Sheppard, Ben  
**Subject:** \*\*Hazard Mitigation Workshop & HIRA Available for Review\*\*

Good Afternoon All,

This is a friendly reminder that we will have a **Hazard Mitigation Workshop on Friday (10/15) starting at 10:00AM on Zoom**. We will discuss goals and objectives for the plan update. I've included the information to join the meeting below. You'll also find it in the calendar appointment for Friday. **CRS Localities** – It is important that your community have **at least 2 representatives attend the Workshop!**

The **DRAFT Hazard Identification and Risk Assessment (HIRA)** for the plan update is **available for review!** You can find it posted to SharePoint -> Documents -> Plan Drafts  
Here is a link to the SharePoint: <https://richmondregional.sharepoint.com/sites/HazardMitigation>

**To join Friday's meeting:**

**Join Zoom Meeting**

<https://planrva-org.zoom.us/j/85946576316?pwd=TUs2am9UK2phMGs3b0JlVTVQbm1sZz09>

Meeting ID: 859 4657 6316

Passcode: 053779

Let us know if you have any questions or issues accessing SharePoint. We look forward to seeing you on Friday!

-Sarah





**Sarah Stewart, AICP**

Planning Manager – Environment Program

Office: 804.323.2033, ext. 119

Fax: 804.323.2025

[ssewart@planrva.org](mailto:ssewart@planrva.org)

9211 Forest Hill Avenue, Suite 200

Richmond, Virginia 23235

[www.PlanRVA.org](http://www.PlanRVA.org)

**From:** Sarah Stewart <SStewart@planrva.org>  
**Sent:** Thursday, September 30, 2021 4:08 PM  
**To:** namos@ashlandva.gov; mjennings@ashlandva.gov; taronhalt@ashlandpolice.us; Matt Reynal; jtopham@ashlandva.gov; Rhonda Russell; nrichardson@co.charles-city.va.us; lcomer@co.charles-city.va.us; jvjohnson@co.charles-city.va.us; Robison, Jessica; Parikh, Darshan; llewellynja@chesterfield.gov; Andrew Gillies; chieppar@chesterfield.gov; hartga@chesterfield.gov; karen@chesterfieldbusiness.com; Susan Pollard; smedleys@chesterfield.gov; Herring, Steven; WorkmanC@chesterfield.gov; conleyk@chesterfield.gov; AshleyE@chesterfield.gov; smithd@colonialheightsva.gov; blumenschinet@colonialheightsva.gov; hallk@colonialheightsva.gov; epps@colonialheightsva.gov; payneb@colonialheightsva.gov; kmassengill@dinwiddieva.us; mbassett@dinwiddieva.us; mingram@dinwiddieva.us; jperkinson@dinwiddieva.us; mgrant@dinwiddieva.us; wjohnson@ci.emporia.va.us; bhawthorne@ci.emporia.va.us; jhunter@goochlandva.us; Paul Drumwright; Sherry, Jamie; jwoodburn@goochlandva.us; jkronberg@goochlandva.us; Hillman, Robin; eferguson@goochlandva.us; bparson@greensvillecountyva.gov; tpermell@greensvillecountyva.gov; lpope@greensvillecountyva.gov; ahuskey@greensvillecountyva.gov; nslate@greensvillecountyva.gov; rowens@greensvillecountyva.gov; dpmaloney@hanovercounty.gov; BRMchugh@hanovercounty.gov; elthomas@HanoverVirginia.com; htharris@hanovercounty.gov; jmflagg@hanovercounty.gov; Hardman, Randy W.; corey beazley; dee12@henrico.us; Rowley, Rob; Owen, Kristin; anthony@henrico.com; Will Jones; Ben.Sheppard@Henrico.us; cob008@henrico.us; maltman@Hopewellva.gov; bruppert@hopewellva.gov; dthompson@Hopewellva.gov; cward@Hopewellva.gov; Robert Williams; cdane@hopewellva.gov; tgriffin@hopewellva.gov; kchale@newkent-va.us; klleduc@newkent-va.us; Krista Eutsey; bjmelaites@newkent-va.us; mjsmolnik@newkent-va.us; jmstauder@newkent-va.us; city.manager@petersburg-va.org; rtabor@petersburg-va.org; cboone@petersburg-va.org; jwilliams@petersburg-va.org; Darryl Walker; sreynolds@powhatanva.gov; Curt Nellis; bschardein@powhatanva.gov; Brigid Paciello; Frank Hopkins; aoliver@Powhatanva.gov; pashcraft@princegeorgecountyva.gov; Donald Hunter; jwalton@princegeorgecountyva.gov; yjabri@princegeorgecountyva.gov; jstoke@princegeorgecountyva.gov; Lawson, William W. - Fire; James Nolan; Olsen, Surani S. - DPU; Fisher, Brianne M. - DPU; bryce.wilk@richmondgov.com; LEONARD.SLEDGE@RICHMONDGOV.COM; kevin.vonck@Richmondgov.com; paige.hairston@Richmondgov.com; rdouglas@sussexcountyva.gov; bwalkup@sussexcountyva.gov; mpoarch@sussexcountyva.gov; rfoster@sussexcountyva.gov; waustin@folar-va.org; hbarrar@folar-va.org; sralston@jrava.org; jdoyle@jrava.org; ndean@allianceforthebay.org; townofsurry@aol.com; satcinc53@yahoo.com; townclaremont@aol.com; mayor@jarrattva.com; mwilson@jarrattva.com; town mckenney; blaine@featherlitecoaches.com; wakefieldtown@verizon.net; amcphaul@town.waverlyva.us; fjacksonsolarenergy@gmail.com; townofstonycreek@gmail.com; john.g.royster.civ@mail.mil; adrienne.moore@dla.mil; Dana Adkins; Jessica Phillips; Shaleigh Howells; wwalker@rappahannocktribe.org; environment@umitribe.org; Rachel.leber@vsp.virginia.gov; Weaver, Amanda (VDEM); jsadler@hrpdcva.gov; Chet Parsons; Myles Busching; rsvejkovsky@craterpdc.org; Witt, Anne (DMME); marcie.occhi@dmme.virginia.gov; michelle.l.hamor@usace.army.mil; Shep.Moon@deq.virginia.gov; Killgore, Mark (DCR); Angela.Davis@dcr.virginia.gov; jeremey.falkenau@dof.virginia.gov; donnab@vims.edu; mason@vims.edu;

**To:** tracey.harmon@vdot.virginia.gov; liz.mcadory@vdot.virginia.gov;  
Mark.Irving@VDOT.Virginia.gov; bnelson@PortofVirginia.com;  
jrutledge@flyrichmond.com; jfitzgerald@flyrichmond.com; locke.ogens@TNC.ORG;  
sam.mayman@chamber RVA.com; Parker Agelasto; twilliams@youraaa.org;  
mylantran@aabac.org; mrmrsj@aol.com; ldachille@vcu.edu;  
adrienne.torres@ridegrtc.com; tiffany.dubinsky@drpt.virginia.gov;  
steve.parrott@central-region.org; pete.svoboda@central-region.org;  
mfecht@rvaschools.net; Carl.Wood@HCAHealthcare.com;  
tony.savage@dominionenergy.com; wayne.geary@redcross.org;  
Robert.e.lukhard@dupont.com; StreetA@yourunitedway.org; Virginia Hispanic Chamber  
of Commerce, Michel Zajur; BMorrington@princegeorgecountyyva.gov;  
jim.wallace@colonialswcd.net; slconner@hanovercounty.gov;  
keith.burgess@vaswcd.org; liv042@henrico.us; Jeff.Orrock@noaa.gov;  
weubanks@rbc.edu; bschaal@richmond.edu; keckjw@vcu.edu; jsbrown@rbc.edu;  
khull@rmc.edu; kwilliams@rbc.edu; khobert@vccs.edu; mwallace@vsu.edu;  
PRonca@reynolds.edu; seraskin@vcu.edu; wvpelfrey@vcu.edu; jay.lovelady@central-  
region.org; jordan.rennie@central-region.org; mtovar@rvaschools.net; Tolliver, Kathryn;  
michael.tolliver@redcross.org; Rebekah Cazares

**Cc:** Katie Moody; leigh.morgan.chapman@gmail.com; jruffa@craterpdc.org;  
abrebner@craterpdc.org; Martha Heeter

**Subject:** \*\*Richmond-Crater Hazard Mitigation Plan Update - Goals & Objectives Workshop\*\*

Good Afternoon,

We will hold a virtual Workshop to discuss Goals and Objectives for inclusion in the update of the Richmond-Crater Hazard Mitigation Plan on Friday October 15 from 10:00 to 11:30 am. I will follow this message with a calendar invitation to hold the time on your calendar. Zoom meeting information for the Workshop is below.

**CRS Localities** – It is important that your community have **at least 2 representatives attend the Workshop!**

Join Zoom Meeting

<https://planrva-org.zoom.us/j/85946576316?pwd=TUs2am9UK2phMGs3b0JlVTVQbm1sZz09>

Meeting ID: 859 4657 6316

Passcode: 053779

One tap mobile

+13017158592,,85946576316#,,,,\*053779# US (Washington DC)

+13126266799,,85946576316#,,,,\*053779# US (Chicago)

Dial by your location

+1 301 715 8592 US (Washington DC)

+1 312 626 6799 US (Chicago)

+1 646 558 8656 US (New York)

+1 253 215 8782 US (Tacoma)

+1 346 248 7799 US (Houston)

+1 669 900 9128 US (San Jose)

Meeting ID: 859 4657 6316

Passcode: 053779

Find your local number: <https://planrva-org.zoom.us/j/kcWzFfiQ2k>

Thank you and let me know if you have any questions.  
-Sarah



**Sarah Stewart, AICP**

Planning Manager – Environment Program

Office: 804.323.2033, ext. 119

Fax: 804.323.2025

[ss Stewart@planrva.org](mailto:ss Stewart@planrva.org)

9211 Forest Hill Avenue, Suite 200

Richmond, Virginia 23235

[www.PlanRVA.org](http://www.PlanRVA.org)

# Richmond-Crater Hazard Mitigation Plan Update

---

## Workshop #3 Minutes

November 23, 2021 – Virtual Meeting via Zoom

### AGENDA

- Introductions
- Status Update
- Types of Mitigation Strategies:
  - Prevention
  - Property Protection
  - Natural Resource Protection
  - Structural Projects
  - Emergency Services
  - Public Education & Awareness
- STAPLEE Evaluation
- Reconsideration of Existing Regional Mitigation Actions
- Discussion of Suggested New Regional Mitigation Actions
- Suggested Reading Materials
- In-Person Office Hours Scheduling
- Next Steps and Schedule

### MEETING NOTES

- The group discussed existing mitigation actions and decided to delete 1, 4 and 5. Actions 2 and 5 were edited slightly. Many of the actions focus on data collections and cross purposing various plans at the regional level.
- Suggested new mitigation actions from the consultant were discussed and incorporated. Many of these actions center on ways in which the PDCs can assist communities with outreach, dam safety and CRS/NFIP repetitive flood loss information management.
- Format and scheduling for the In person Office Hours was discussed and each community was asked to sign up for an hour to meet with consultant to review community capabilities and mitigation actions in detail

### ATTENDEES

Name	Agency
Kristin Owen	Henrico County
Heather Barrar	Friends of the Lower Appomattox River (FOLAR)
Danielle Curtis	Henrico County
Nicole Mueller	VDOT
Brandi Payne	City of Colonial Heights
Kathleen Hale	New Kent County
Rebekah Cazares	PlanRVA
Amanda Huskey	Greensville County
Brianne Fisher	City of Richmond
Troy Aronhalt	Ashland Police Department



Paul Drumwright	Paul Drumwright - Goochland County
Katie Moody	Katie Moody, PlanRVA
Joanne Williams	City of Petersburg
Tiffany Dubinsky	DRPT
Jeremey Falkenau	VDOF
Frank Hopkins	Powhatan
Heather Dowling	VDOF
Angela Davis	DCR
Michael Poarch	Sussex County
Rashaunda Lanier-Jackson	PlanRVA
Tony Williams	Mobility Program Mgr, Senior Connections, CAAA
Mark Kilgore	DCR Dam Safety
Michelle Hamor	U.S. Army Corps of Engineers
Amanda Weaver	VDEM R1
Christopher Workman	Chesterfield County
Mike Dieter	Hanover County
John Fitzgerald	Richmond Airport
Dana Adkins	Chickahominy Indian Tribe
Alex Mease	Hanover County
Jen Cobb	Henrico
Julie Walton	Prince George County
Brian Laine	Wakefield Va
Kevin Kiddy	City of Colonial Heights
Donald Hunter	EM Prince George
Darryl E. Walker	City of Petersburg
Kevin Kiddy	City of Colonial Heights
Reggie Tabor	City of Petersburg
Cynthia Boone	City of Petersburg
Ron Svejksky	TCAMPO
Lin Pope	Greensville County
Leigh Chapman	Salter's Creek Consulting
Sarah Stewart	PlanRVA

#### INVITEES

Email invitations were issued to each of the individuals shown on the following email invite dated 10/28/21, with followup on 11/23/21. In addition, each primary contact for the communities forwarded the message and made additional phone calls to their staff and interested persons.

**Leigh.morgan.chapman@gmail.com**

---

**Subject:** FW: Richmond-Crater Hazard Mitigation Workshop #3 - General Mitigation Action Planning  
**Location:** Zoom Link - <https://planrva-org.zoom.us/j/87324838527?pwd=Kzk3UnJXTUkwNjN0SDdnQTVZMCtYQT09>  
**Start:** Tue 11/23/2021 10:00 AM  
**End:** Tue 11/23/2021 11:00 AM  
**Show Time As:** Tentative  
**Recurrence:** (none)  
**Meeting Status:** Not yet responded  
**Organizer:** Sarah Stewart

-----Original Appointment-----

**From:** Sarah Stewart <SStewart@planrva.org>

**Sent:** Thursday, October 28, 2021 10:28 AM

**To:** Sarah Stewart; namos@ashlandva.gov; mjennings@ashlandva.gov; taronhalt@ashlandpolice.us; Matt Reynal; jtopham@ashlandva.gov; Rhonda Russell; nrichardson@co.charles-city.va.us; lcomer@co.charles-city.va.us; jvjohanson@co.charles-city.va.us; Robison, Jessica; Parikh, Darshan; llewellynja@chesterfield.gov; Andrew Gillies; chieppar@chesterfield.gov; hartga@chesterfield.gov; karen@chesterfieldbusiness.com; Susan Pollard; smedleys@chesterfield.gov; Herring, Steven; WorkmanC@chesterfield.gov; conleyk@chesterfield.gov; AshleyE@chesterfield.gov; smithd@colonialheightsva.gov; blumenschinet@colonialheightsva.gov; hallk@colonialheightsva.gov; epps@colonialheightsva.gov; payneb@colonialheightsva.gov; kmassengill@dinwiddieva.us; mbassett@dinwiddieva.us; mingram@dinwiddieva.us; jperkinson@dinwiddieva.us; Dennis Hale; mgrant@dinwiddieva.us; wjohnson@ci.emporia.va.us; bhawthorne@ci.emporia.va.us; jhunter@goochlandva.us; Paul Drumwright; Sherry, Jamie; jwoodburn@goochlandva.us; jkronberg@goochlandva.us; Hillman, Robin; eferguson@goochlandva.us; Cash, Ray; tpernell@greensvillecountyva.gov; lpope@greensvillecountyva.gov; ahuskey@greensvillecountyva.gov; nslate@greensvillecountyva.gov; rowens@greensvillecountyva.gov; dpmaloney@hanovercounty.gov; BRMchugh@hanovercounty.gov; elthomas@HanoverVirginia.com; htharris@hanovercounty.gov; jmflagg@hanovercounty.gov; Hardman, Randy W.; corey beazley; dee12@henrico.us; Rowley, Rob; Owen, Kristin; Curtis, Danielle; anthony@henrico.com; Will Jones; Ben.Sheppard@Henrico.us; cob008@henrico.us; maltman@Hopewellva.gov; bruppert@hopewellva.gov; dthompson@Hopewellva.gov; cward@Hopewellva.gov; Robert Williams; cdane@hopewellva.gov; tgriffin@hopewellva.gov; kchale@newkent-va.us; klleduc@newkent-va.us; Krista Eutsey; bjmikelaite@newkent-va.us; mjsmolnik@newkent-va.us; jmstauder@newkent-va.us; city.manager@petersburg-va.org; rtabor@petersburg-va.org; cboone@petersburg-va.org; jwilliams@petersburg-va.org; Darryl Walker; sreynolds@powhatanva.gov; Curt Nellis; bschardein@powhatanva.gov; Brigid Paciello; Frank Hopkins; aoliver@Powhatanva.gov; pashcraft@princegeorgecountyva.gov; Donald Hunter; jwalton@princegeorgecountyva.gov; yjabri@princegeorgecountyva.gov; jstoke@princegeorgecountyva.gov; Lawson, William W. - Fire; James Nolan; Olsen, Surani S. - DPU; Fisher, Brianne M. - DPU; bryce.wilk@richmondgov.com; LEONARD.SLEDGE@RICHMONDGOV.COM; kevin.vonck@Richmondgov.com; paige.hairston@Richmondgov.com; DAVID.ALLEY@RICHMONDGOV.COM; rdouglas@sussexcountyva.gov; bwalkup@sussexcountyva.gov; mpoarch@sussexcountyva.gov; rfoster@sussexcountyva.gov; waustin@folar-va.org; hbarrar@folar-va.org; sralston@jrava.org; jdoyle@jrava.org; ndean@allianceforthebay.org; townofsurry@aol.com; satcinc53@yahoo.com; townclaremont@aol.com; mayor@jarrattva.com; mwilson@jarrattva.com; town mckenney; blaine@featherlitecoaches.com;

wakefieldtown@verizon.net; amcpaul@town.waverlyva.us; fjacksonsolarenergy@gmail.com;  
townofstonycreek@gmail.com; john.g.royster.civ@mail.mil; adrienne.moore@dla.mil; Dana Adkins; Jessica.phillips@cit-  
ed.org; debra.hansen@pamunkey.org; wwalker@rappahannocktribe.org; environment@umitribe.org;  
Rachel.leber@vsp.virginia.gov; Weaver, Amanda (VDEM); Chet Parsons; Myles Busching; rsvejkovsky@craterpdc.org;  
Witt, Anne (DMME); marcie.occhi@dmme.virginia.gov; michelle.l.hamor@usace.army.mil;  
Shep.Moon@deq.virginia.gov; Killgore, Mark (DCR); Angela.Davis@dcr.virginia.gov; jeremey.falkenau@dof.virginia.gov;  
donnab@vims.edu; mason@vims.edu; tracey.harmon@vdot.virginia.gov; liz.mcadory@vdot.virginia.gov;  
Mark.Irving@VDOT.Virginia.gov; Mueller, Nicole (VDOT); bnelson@PortofVirginia.com; jrutledge@flyrichmond.com;  
jfitzgerald@flyrichmond.com; locke.ogens@tnc.org; sam.mayman@chamberrva.com; Parker Agelasto;  
twilliams@youraaa.org; mylantran@aabac.org; mrmrsj@aol.com; ldachille@vcu.edu; adrienne.torres@ridegrtc.com;  
tiffany.dubinsky@drpt.virginia.gov; steve.parrott@central-region.org; pete.svoboda@central-region.org;  
mfecht@rvaschools.net; Carl.Wood@HCAHealthcare.com; tony.savage@dominionenergy.com; Geary, Wayne;  
Robert.e.lukhard@dupont.com; StreetA@yourunitedway.org; Virginia Hispanic Chamber of Commerce, Michel Zajur;  
BMorrington@princegeorgecountyva.gov; jim.wallace@colonialswcd.net; slconner@hanovercounty.gov;  
keith.burgess@vaswcd.org; liv042@henrico.us; Jeff.Orrock@noaa.gov; weubanks@rbc.edu; bschaal@richmond.edu;  
keckjw@vcu.edu; jsbrown@rbc.edu; khull@rmc.edu; kwilliams@rbc.edu; khobert@vccs.edu; mwallace@vsu.edu;  
seraskin@vcu.edu; wvpelfrey@vcu.edu; jay.lovelady@central-region.org; jordan.rennie@central-region.org;  
mtovar@rvaschools.net; Tolliver, Kathryn; michael.tolliver@redcross.org; Katie Moody; Rashaunda Lanier-Jackson;  
leigh.morgan.chapman@gmail.com; Rebekah Cazares; jruffa@craterpdc.org; Martha Heeter; abrebner@craterpdc.org  
**Subject:** Richmond-Crater Hazard Mitigation Workshop #3 - General Mitigation Action Planning  
**When:** Tuesday, November 23, 2021 10:00 AM-11:00 AM (UTC-05:00) Eastern Time (US & Canada).  
**Where:** Zoom Link - <https://planrva-org.zoom.us/j/87324838527?pwd=Kzk3UnJXTUkwNjN0SDdnQTVZMctYQT09>

#### Join Zoom Meeting

<https://planrva-org.zoom.us/j/87324838527?pwd=Kzk3UnJXTUkwNjN0SDdnQTVZMctYQT09>

**Meeting ID: 873 2483 8527**

**Passcode: 089183**

One tap mobile

+13017158592,,87324838527#,,,,\*089183# US (Washington DC)

+13126266799,,87324838527#,,,,\*089183# US (Chicago)

Dial by your location

+1 301 715 8592 US (Washington DC)

+1 312 626 6799 US (Chicago)

+1 646 558 8656 US (New York)

+1 253 215 8782 US (Tacoma)

+1 346 248 7799 US (Houston)

+1 669 900 9128 US (San Jose)

Meeting ID: 873 2483 8527

Passcode: 089183

Find your local number: <https://planrva-org.zoom.us/u/kdrStEt8hx>

Please join us on **Tuesday November 23 from 10:00 to 11:00 AM for a Hazard Mitigation Plan Update Workshop** focused on **general mitigation action planning**.

**CRS Localities** – It is important that your community have **at least 2 representatives attend the Workshop!**

As Leigh Chapman mentioned during our last workshop, we are transitioning to a focus on mitigation action planning. We will start with this one hour Zoom meeting at which we will

discuss general advice for planning local mitigation actions. We can also discuss options for regional mitigation actions. **Following the general mitigation action workshop, localities will be invited to make an appointment during "office hours" with Leigh Chapman to discuss specific mitigation actions for their community** to be included in the plan update. Leigh will station herself at a few locations around the Richmond & Crater regions for in-person appointments with locality staff teams. More information about these Office Hour Appointments will be coming soon.

**From:** Sarah Stewart <SStewart@planrva.org>

**Sent:** Tuesday, November 23, 2021 8:03 AM

**To:** namos@ashlandva.gov; mjennings@ashlandva.gov; taronhalt@ashlandpolice.us; Matt Reynal <mreynal@ashlandva.gov>; jtopham@ashlandva.gov; Rhonda Russell <rrussell@co.charles-city.va.us>; nrichardson@co.charles-city.va.us; lcomer@co.charles-city.va.us; jvjohnson@co.charles-city.va.us; Robison, Jessica <robisonja@chesterfield.gov>; Parikh, Darshan <parikhd@chesterfield.gov>; llewellynja@chesterfield.gov; Andrew Gillies <gilliesa@chesterfield.gov>; chieppar@chesterfield.gov; hartga@chesterfield.gov; karen@chesterfieldbusiness.com; Susan Pollard <pollards@chesterfield.gov>; smedleys@chesterfield.gov; Herring, Steven <herrings@chesterfield.gov>; WorkmanC@chesterfield.gov; conleyk@chesterfield.gov; AshleyE@chesterfield.gov; smithd@colonialheightsva.gov; blumenschinet@colonialheightsva.gov; halk@colonialheightsva.gov; epps@colonialheightsva.gov; payneb@colonialheightsva.gov; kmassengill@dinwiddieva.us; mbasset@dinwiddieva.us; mingham@dinwiddieva.us; jperkinson@dinwiddieva.us; Dennis Hale <dhale@dinwiddieva.us>; mgrant@dinwiddieva.us; wjohnson@ci.emporia.va.us; bhawthorne@ci.emporia.va.us; jhunter@goochlandva.us; Paul Drumwright <pdrumwright@goochlandva.us>; Sherry, Jamie <jsherry@goochlandva.us>; jwoodburn@goochlandva.us; jkronberg@goochlandva.us; Hillman, Robin <rhillman@goochlandva.us>; eferguson@goochlandva.us; Cash, Ray <rcash@goochlandva.us>; tpernell@greensvillecountyva.gov; lpope@greensvillecountyva.gov; ahuskey@greensvillecountyva.gov; nslate@greensvillecountyva.gov; rowens@greensvillecountyva.gov; dpmaloney@hanovercounty.gov; BRMchugh@hanovercounty.gov; elthomas@HanoverVirginia.com; htharris@hanovercounty.gov; jmflagg@hanovercounty.gov; Hardman, Randy W. <wrhardman@hanovercounty.gov>; corey beazley <libeazley@hanovercounty.gov>; dee12@henrico.us; Rowley, Rob <row08@henrico.us>; Owen, Kristin <owe042@henrico.us>; Curtis, Danielle <cur024@henrico.us>; anthony@henrico.com; Will Jones <jon43@henrico.us>; Ben.Sheppard@Henrico.us; cob008@henrico.us; maltman@Hopewellva.gov; bruppert@hopewellva.gov; dthompson@Hopewellva.gov; cward@Hopewellva.gov; Robert Williams <rowilliams@hopewellva.gov>; cdane@hopewellva.gov; tgriffin@hopewellva.gov; kchale@newkent-va.us; kleduc@newkent-va.us; Krista Eutsey <kmeutsey@newkent-va.us>; bjmikelaite@newkent-va.us; mjsmolnik@newkent-va.us; jmstauder@newkent-va.us; city.manager@petersburg-va.org; rtabor@petersburg-va.org; cboone@petersburg-va.org; jwilliams@petersburg-va.org; Darryl Walker <dwalker@petersburg-va.org>; sreynolds@powhatanva.gov; Curt Nellis <cnellis@powhatanva.gov>; bschardein@powhatanva.gov; Brigid Paciello <bpaciello@powhatanva.gov>; Frank Hopkins <fhopkins@powhatanva.gov>; aoliver@Powhatanva.gov; pashcraft@princegeorgecountyva.gov; Donald Hunter <dhunter@princegeorgecountyva.gov>; jwalton@princegeorgecountyva.gov; yjabri@princegeorgecountyva.gov; jstoke@princegeorgecountyva.gov; Lawson, William W. - Fire <william.lawson@richmondgov.com>; James Nolan <james.nolan@richmondgov.com>; Olsen, Surani S. - DPU <surani.olsen@richmondgov.com>; Fisher, Brianne M. - DPU <brianne.fisher@richmondgov.com>; bryce.wilk@richmondgov.com; LEONARD.SLEDGE@RICHMONDGOV.COM; kevin.vonck@Richmondgov.com; paige.hairston@Richmondgov.com; DAVID.ALLEY@RICHMONDGOV.COM; rdouglas@sussexcountyva.gov; bwalkup@sussexcountyva.gov; mpoarch@sussexcountyva.gov; rfoster@sussexcountyva.gov; waustin@folar-va.org; hbarrar@folar-va.org; sralston@jrava.org; jdoyle@jrava.org; ndean@allianceforthebay.org; townofsurry@aol.com; satcinc53@yahoo.com; townclaremont@aol.com; mayor@jarrattva.com; mwilson@jarrattva.com; town mckenney <townofmckenney@gmail.com>; blaine@featherlitecoaches.com; wakefieldtown@verizon.net; amcphaul@town.waverlyva.us; fjacksonsolarenergy@gmail.com; townofstonycreek@gmail.com; john.g.royster.civ@mail.mil; adrienne.moore@dla.mil; Dana Adkins <dana.adkins@chickahominytribe.org>; Jessica.phillips@cit-ed.org; debra.hansen@pamunkey.org; wwalker@rappahannocktribe.org; environment@umitribe.org; Rachel.leber@vsp.virginia.gov; Weaver, Amanda (VDEM) <amanda.weaver@vdem.virginia.gov>; Chet Parsons <CParsons@planrva.org>; Myles Busching <mbusching@planrva.org>; rsvejkovsky@craterpdc.org; Witt, Anne (DMME) <anne.witt@dmme.virginia.gov>; marcie.occhi@dmme.virginia.gov; michelle.l.hamor@usace.army.mil; Shep.Moon@deq.virginia.gov; Killgore, Mark (DCR) <mark.killgore@dcr.virginia.gov>; Angela.Davis@dcr.virginia.gov; jeremey.falkenau@dof.virginia.gov; donnab@vims.edu; mason@vims.edu; tracey.harmon@vdot.virginia.gov; liz.mcadory@vdot.virginia.gov; Mark.Irving@VDOT.Virginia.gov; Mueller, Nicole (VDOT) <nicole.mueller@vdot.virginia.gov>; bnelson@PortofVirginia.com; jrutledge@flyrichmond.com; jfitzgerald@flyrichmond.com; locke.ogens@tnc.org; sam.mayman@chamberrva.com; Parker Agelasto <parker@capitalregionland.org>; twilliams@youraaa.org; mylantran@aabac.org; mrmrsj@aol.com; ldachille@vcu.edu; adrienne.torres@ridegrtc.com; tiffany.dubinsky@drpt.virginia.gov; steve.parrott@central-region.org; pete.svoboda@central-region.org; mfecht@rvaschools.net; Carl.Wood@HCAHealthcare.com; tony.savage@dominionenergy.com; Geary, Wayne <wayne.geary@redcross.org>; Robert.e.lukhard@dupont.com; StreetA@yourunitedway.org; Virginia Hispanic Chamber of Commerce, Michel Zajur <Zajur@vahcc.com>; BMorrison@princegeorgecountyva.gov; jim.wallace@colonialswcd.net; slconner@hanovercounty.gov; keith.burgess@vaswcd.org; liv042@henrico.us; Jeff.Orrock@noaa.gov; weubanks@rbc.edu; bschaal@richmond.edu; keckjw@vcu.edu; jsbrown@rbc.edu; khull@rmc.edu; kwilliams@rbc.edu; khobert@vccs.edu; mwallace@vsu.edu;



seraskin@vcu.edu; wvpelfrey@vcu.edu; jay.lovelady@central-region.org <jay.lovelady@central-region.org>; jordan.rennie@central-region.org; mtovar@rvaschools.net; Tolliver, Kathryn <kathryn.tolliver@redcross.org>; michael.tolliver@redcross.org; Katie Moody <KMoody@planrva.org>; Rashaunda Lanier-Jackson <RLJackson@planrva.org>; leigh.morgan.chapman@gmail.com; Rebekah Cazares <rcazares@planrva.org>; jruffa@craterpdc.org; Martha Heeter <mheeter@planrva.org>; abrebner@craterpdc.org; khowerton@greenvillecountyva.gov

**Cc:** Karen Aylward <aylwardk@chesterfield.gov>; Keith Burgess <Keith@MonacanSWCD.onmicrosoft.com>; Sheppard, Ben <she16@henrico.us>; Andrew J. Barnes <abarnes@petersburg-va.org>

**Subject:** REMINDER: Richmond-Crater Hazard Mitigation Workshop #3 - General Mitigation Action Planning

Good Morning,

This is a friendly reminder that the Mitigation Action Workshop for the update of the Richmond-Crater Hazard Mitigation Plan will be held on Zoom this morning at 10:00 AM. Meeting information is below.

### **Join Zoom Meeting**

<https://planrva-org.zoom.us/j/87324838527?pwd=Kzk3UnJXTUkwNjN0SDdnQTVZMctYQT09>

**Meeting ID: 873 2483 8527**

**Passcode: 089183**

One tap mobile

+13017158592,,87324838527#,,,,\*089183# US (Washington DC)

+13126266799,,87324838527#,,,,\*089183# US (Chicago)

Dial by your location

+1 301 715 8592 US (Washington DC)

+1 312 626 6799 US (Chicago)

+1 646 558 8656 US (New York)

+1 253 215 8782 US (Tacoma)

+1 346 248 7799 US (Houston)

+1 669 900 9128 US (San Jose)

Meeting ID: 873 2483 8527

Passcode: 089183

Find your local number: <https://planrva-org.zoom.us/u/kdrStEt8hx>



### **Sarah Stewart, AICP**

Planning Manager – Environment Program

Office: 804.323.2033, ext. 119

Fax: 804.323.2025

[ss Stewart@planrva.org](mailto:ss Stewart@planrva.org)

9211 Forest Hill Avenue, Suite 200

Richmond, Virginia 23235

[www.PlanRVA.org](http://www.PlanRVA.org)

# Richmond-Crater Hazard Mitigation Plan Update

---

## Public Meeting #3 Minutes

March 16, 2022 – Virtual Meeting via Zoom

### AGENDA

- Introductions
- Status Update
- HIRA Highlights & Conclusions
- Review of Planning Goals
- Review of Mitigation Action Planning Process
- Review of Regional Mitigation Action Plan
- Open Forum to Discuss Mitigation Action Plan for Citizens at Meeting
- Next Steps & Schedule
- Opportunities for Input

### MEETING NOTES

- Jim Kaste questioned the appropriateness of the subdividing non-critical hazards into Low and Negligible, especially with regard to dam failure and radon exposure. The language diminishes the Negligible hazards too much and perhaps negates their value in the mitigation action planning process. Scott Sleeman pointed out the FEMA definition of Negligible. The group discussed reconsidering the terminology and the plan consultant will look into the FEMA requirements and reassess.
- Pam Castelle asked about the ways in which the communities can ensure that the mitigation action plan is shared with private businesses, especially in more rural areas of the study region. Discussion ensued with the PDCs taking the lead on how the plan would be implemented and the opportunities for private businesses to become involved.

### ATTENDEES

Name	Agency or Region
anonymous 1	
anonymous 2	
Alec Brebner	Crater PDC
Angela Davis	Va DCR
Benjamin Ruppert	Hopewell
Beverly Walkup	Sussex County
Brian Laine	
Cedric Kline	
Darryl Walker	Petersburg
Donald Hunter	Prince George County
Eddie Ferguson	Goochland County
Edward Parker	Greensville County
Eliot Evans	
Frank Hopkins	Powhatan County

Jack Moorman	
Jay Ruffa	Crater PDC
Jeremey Falkenau (VDOT)	VDOT
Jim Kaste (James Kaste)	William & Mary
Jimmy Johnson	Charles City County
John woodburn	Goochland County
Julie Walton	Prince George County
Kathleen Hale	New Kent County
Katie Moody	PlanRVA
Kevin Kiddy	Colonial Heights
Leigh Chapman	Salter's Creek Consulting
Linwood Pope	Greensville County
Mark Killgore	Va DCR Dam Safety
Matthew Dalon	Va DCR
Megan Cruz	VCU Emergency Preparedness
Michael Jennings	Ashland
Minister Leila Christian Holmes	
Nathan Tate	
Nicole Mueller	VDOT
Nora Amos	Ashland
Pam Castelle	Prince George County CERT
	Capital Region Land
Parker Agelasto	Conservancy
Paul Drumwright	Goochland County
Rashaunda Lanier-Jackson	PlanRVA
Reginald Tabor	Petersburg
Rhonda Russell	Charles City County
Rick Berquist	William & Mary
Robin Hillman	
Sarah Stewart	PlanRVA
Scott Sleeman	The Olson Group Ltd.
Sidd Kumar	PlanRVA
Surani Olsen	Richmond
Troy Aronhalt	Ashland
William Pearson	

#### INVITEES

Email invitations were issued to each of the individuals shown on the following email invites dated 2/18/22, with followup on 2/10/22 and 3/16/22. In addition, each primary contact for the communities forwarded the message and made additional phone calls to their staff and interested persons. Additional public advertisements for participating communities and the PDCs are included as a .pdf attachment.

**Leigh.morgan.chapman@gmail.com**


---

**From:** Sarah Stewart <SStewart@planrva.org>  
**Sent:** Wednesday, March 16, 2022 2:40 PM  
**To:** namos@ashlandva.gov; Mike Jennings; taronhalt@ashlandpolice.us; Matt Reynal; jtopham@ashlandva.gov; mjohnson@co.charles-city.va.us; Rhonda Russell; nrichardson@co.charles-city.va.us; lcomer@co.charles-city.va.us; James Johnson; Gary Mitchell; Robison, Jessica; Parikh, Darshan; llewellynja@chesterfield.gov; Andrew Gillies; chieppar@chesterfield.gov; hartga@chesterfield.gov; Susan Pollard; smedleys@chesterfield.gov; Herring, Steven; WorkmanC@chesterfield.gov; conleyk@chesterfield.gov; Ashley, Emily; smithd@colonialheightsva.gov; Tim Blumenschine; hallk@colonialheightsva.gov; epps@colonialheightsva.gov; payneb@colonialheightsva.gov; kmassengill@dinwiddieva.us; mbassett@dinwiddieva.us; mingram@dinwiddieva.us; jperkinson@dinwiddieva.us; Dennis Hale; mgrant@dinwiddieva.us; wjohnson@ci.emporio.va.us; bhawthorne@ci.emporio.va.us; jhunter@goochlandva.us; Paul Drumwright; Sherry, Jamie; jwoodburn@goochlandva.us; jkronberg@goochlandva.us; Hillman, Robin; Ferguson, Eddie; Cash, Ray; tpernell@greensvillecountyva.gov; Lin Pope; Amanda Huskey; nslate@greensvillecountyva.gov; khowerton@greensvillecountyva.gov; Lynn Parker; Lynn Parker; dpmaloney@hanovercounty.gov; BRMchugh@hanovercounty.gov; elthomas@HanoverVirginia.com; htharris@hanovercounty.gov; jmflagg@hanovercounty.gov; Hardman, Randy W.; corey beazley; dee12@henrico.us; Rowley, Rob; Owen, Kristin; Curtis, Danielle; anthony@henrico.com; Will Jones; Ben.Sheppard@Henrico.us; cob008@henrico.us; maltman@Hopewellva.gov; bruppert@hopewellva.gov; dthompson@Hopewellva.gov; Chris Ward; Robert Williams; dcook@hopewellva.gov; cdane@hopewellva.gov; tevy griffin; kchale@newkent-va.us; kleduc@newkent-va.us; Krista Eutsey; bjmikelaite@newkent-va.us; mjmolnik@newkent-va.us; jmstauder@newkent-va.us; Reginald Tabor; cboone@petersburg-va.org; jwilliams@petersburg-va.org; Darryl Walker; sreynolds@powhatanva.gov; Curt Nellis; bschardein@powhatanva.gov; Brigid Paciello; Frank Hopkins; aoliver@Powhatanva.gov; pashcraft@princegeorgedcountyva.gov; Donald Hunter; jwalton@princegeorgedcountyva.gov; yjabri@princegeorgedcountyva.gov; Jeff Stoke; Lawson, William W. - Fire; James Nolan; Olsen, Surani S. - DPU; Fisher, Brianne M. - DPU; Kathryn.Garrison@rva.gov; LEONARD.SLEDGE@RICHMONDGOV.COM; kevin.vonck@Richmondgov.com; paige.hairston@Richmondgov.com; DAVID.ALLEY@RICHMONDGOV.COM; rdouglas@sussexcountyva.gov; bwalkup@sussexcountyva.gov; Michael Poarch; rfoster@sussexcountyva.gov; townofsurry@aol.com; townofsurry@aol.com; satcinc53@yahoo.com; townclaremont@aol.com; mayor@jarrattva.com; mwilson@jarrattva.com; town mckenney; town mckenney; blaine@featherlitecoaches.com; Town of Wakefield; amcphaul@town.waverlyva.us; fjacksonsolarenergy@gmail.com; Marsha Bishop  
**Cc:** leigh.morgan.chapman@gmail.com; Siddharth Kumar; Rashaunda Lanier-Jackson; Rebekah Cazares; jruffa@craterpdc.org; Katie Moody  
**Subject:** \*Public Review Draft & Public Meeting - Richmond-Crater Hazard Mitigation Plan

Hello All,

Don't forget about the **public meeting this afternoon at 4:00**. If you haven't already registered, here is a registration link: [https://planrva-org.zoom.us/j/9H9K09i0RRdGPBkYhmQEEOS\\_h](https://planrva-org.zoom.us/j/9H9K09i0RRdGPBkYhmQEEOS_h)

A draft for public review has been posted to SharePoint and to the PlanRVA website.

On SharePoint (<https://richmondregional.sharepoint.com/sites/HazardMitigation>) look under Documents – Plan Drafts. Here is a link that should take you directly to it -  [PUBLIC COMMENT DRAFT 2022 Richmond Crater Hazard Mitigation Plan 031422.pdf](#)

Here is the direct link to the PDF on the PlanRVA site. <https://planrva.org/wp-content/uploads/PUBLIC-COMMENT-DRAFT-2022-Richmond-Crater-Hazard-Mitigation-Plan-031422.pdf> You can also navigate to it from a link in the right sidebar of the [Hazard Mitigation page](#).

Please take a look at the document and send any additional edits you have to Leigh Chapman at [leigh.morgan.chapman@gmail.com](mailto:leigh.morgan.chapman@gmail.com).

Thank you,  
Sarah

---

**From:** Sarah Stewart  
**Sent:** Thursday, March 10, 2022 5:31 PM  
**To:** Sarah Stewart <SStewart@planrva.org>  
**Cc:** 'leigh.morgan.chapman@gmail.com' <leigh.morgan.chapman@gmail.com>; Siddharth Kumar <skumar@planrva.org>; Rashaunda Lanier-Jackson <RLJackson@planrva.org>; Rebekah Cazares <rcazares@planrva.org>; jruffa@craterpdc.org; Katie Moody <KMoody@planrva.org>  
**Subject:** \*\*Richmond-Crater Hazard Mitigation Public Meeting & Next Steps

Hello All,  
This is a friendly reminder about the upcoming Hazard Mitigation Public Meeting on 3/16 at 4:00 on Zoom.

**Locality Staff** - **It's very important that you post information about this public meeting!** Spread the word! Facebook or other forms of social media are options as well as virtual newsletters and physical postings on community bulletin boards. Feel free to share a Facebook post PlanRVA made on 3/1. We plan to do one more post before the meeting.

We need copies of public notices or pictures (or screenshots) of the postings. You can add pictures to this folder on the SharePoint site: [Public Meeting #3 March 16, 2022](#). You can navigate to it by going to the Hazard Mitigation SharePoint site (<https://richmondregional.sharepoint.com/sites/HazardMitigation>) and then navigating to Documents - > Public Meeting #3 March 16, 2022.

As a reminder, **you will need to register for the meeting. Here is the link to register:** [https://planrva-org.zoom.us/meeting/register/tZclde6tpzwpH9K09i0RRdGPBkYhmQEEOS\\_h](https://planrva-org.zoom.us/meeting/register/tZclde6tpzwpH9K09i0RRdGPBkYhmQEEOS_h)

Thank you!

-Sarah

---

**From:** Sarah Stewart  
**Sent:** Friday, February 18, 2022 1:35 PM  
**Subject:** \*Richmond-Crater Hazard Mitigation Public Meeting & Next Steps

Good Afternoon All,

A few updates for you:

## Public Meeting

We have scheduled a public meeting for the update of the Richmond-Crater Hazard Mitigation Plan for **March 16, from 4:00 – 6:00 pm**. The meeting will be via Zoom, registration is required. The meeting will focus on the mitigation actions. Feel free to use the attached PDF to spread the word. We will be adding this information to the [PlanRVA calendar](#) soon and will also share to the PlanRVA Facebook page.



**All Localities, especially CRS Localities** – It is really important that you share/post information about this public meeting in at least one medium. The more the better. **CRS Localities need to do this to get credit.**  
In a few minutes I will send out a calendar invitation to all of you as well as other stakeholders of the plan with a link to register.

### **Mitigation Action Edits**

Thanks to those who have submitted mitigation action edits. Leigh is working to incorporate what she received into a full Plan draft that you will see early next week. If you haven't yet submitted edits, or have more comments to submit, you can still submit those to Leigh!! We welcome improvements!

### **Full Draft Plan**

As mentioned above, we will post a full draft plan for you all to review on a tight timeline. You will get a link to it early next week and have until the end of the week (2/25) to respond with comments or edits. Leigh will incorporate what comes in so that we can post a DRAFT version of the plan by March 1 online for the public to review. We will share a link to it posted on line as soon as we have it.

YES, we can edit the document after it is posted!!

Let me know if you have any questions!

-Sarah

### **Sarah Stewart, AICP**

Planning Manager – Environment Program

PlanRVA

9211 Forest Hill Ave., Suite 200

Richmond, VA 23235

804.323.2033 ext 119

[www.planrva.org](http://www.planrva.org)



Colonial Heights Fire, EMS & Emergency Management



100 Highland Ave, # B, Colonial Heights, VA,  
United States, Virginia

(804) 520-9387

[colonialheightsva.gov](https://colonialheightsva.gov)

Always open

★ Rating · 4.5 (85 Reviews)

## Photos

[See all photos](#)



## VIRTUAL PUBLIC MEETING # 3



4 PM - 6 PM | March 16, 2022



Zoom Registration Required

Register here:

[https://planrva-org.zoom.us/j/83827597356?  
pwd=UTFOYmtMTWRUbHNvbHVPRFIaIzYUT09](https://planrva-org.zoom.us/j/83827597356?pwd=UTFOYmtMTWRUbHNvbHVPRFIaIzYUT09)

### Richmond Regional Planning District Commission

March 1 at 3:48 PM ·

Join us on March 16 from 4:00 to 6:00 pm for a virtual public meeting about the update of the Richmond-Crater Hazard Mitigation Plan. We will review the draft ... [See more](#)

Extra LinksGovernment State S...Music StationsNews LinksGinGin BillsBills»Other bookmarksReading list

ts, Virginia Government

page.

tion

jhts, VA, United

**City of Colonial Heights, Virginia Government**  
Published by Nancy Corrigan Boshier · 1m ·

**VIRTUAL  
PUBLIC  
MEETING # 3**

4 PM - 6 PM | March 16, 2022

Zoom Registration Required

Register here:  
<https://planrva-org.zoom.us/j/83827597356?pwd=UTFOYmtMTWRUbHNvbHVPRFI1a1ZyUT09>

**Richmond Regional Planning District Commission**  
5d ·

nzSNF\_4U8e7pRITW3qrD3JFR1FrXKQNeCBBdusE4zk7oJDtW5CTnPKbyTMzRoAb-Ab1cpDzchpyqh7Xdj0i48GNsqjNSi7qA25ZiFTQi3xPPfBP1JOzmMeTlebrooB0MQgq6hYFsDd7xak3HL...

2:55 PM  
3/16/2022



# Public Notices

for

## Goochland County Supervisors & Planning Commission

For more information, also available on [www.co.goochland.va.us](http://www.co.goochland.va.us)



### GOOCHLAND COUNTY



#### GOOCHLAND COUNTY PLANNING COMMISSION 2021/2022 MEETING SCHEDULE

The Planning Commission's regularly scheduled meetings begin at 7:00 p.m. in Board Meeting Room 250, Goochland County Administration Building, 1800 Sandy Hook Road, Goochland, VA 23063. A workshop is usually held immediately prior to regular meetings beginning at 6:30 p.m. or 6:45 p.m., as advertised on the agenda.

May 6, 2021  
June 3, 2021  
July 8, 2021  
August 6, 2021  
September 3, 2021  
October 1, 2021  
November 4, 2021  
December 2, 2021  
January 6, 2022  
February 3, 2022  
March 3, 2022  
April 7, 2022

The regular monthly meeting is the first Thursday of every month, except for the months noted above with \*\*\*.

Special called meetings and workshops may be held on an as needed basis.

If the Chair of the Commission, or the Vice-Chair (if the Chair is unable to act), fails to disclose that neither or other conditions are such that it is hazardous for Commission members to attend a regular meeting of the Commission, then such regular meeting shall be held on the following Thursday. Such meeting shall be conducted in the Commission meeting room, the public, and the press as promptly as possible. All hearings and other matters previously advertised shall be conducted at the continued meeting without further advertisement pursuant to Va. Code § 15.2-2214.

Packet Pg. 48

### VIRTUAL PUBLIC MEETING # 3

4 PM - 6 PM | March 16, 2022

Zoom Registration Required

Register here:

<https://planrva-org.zoom.us/j/83827597356?pwd=UTFOYmtMTWRUbHNvbnVPRFllalZyUj09>



#### 2022 Goochland Social Services Board meetings (804) 556-5665/Start time: 9:00a.m.

Date	Location	Room
January 18 <sup>th</sup>	1800 Sandy Hook Road, Goochland, Va	Room 234
February 15 <sup>th</sup>	1800 Sandy Hook Road, Goochland, Va	Room 234 *
March 15 <sup>th</sup>	1800 Sandy Hook Road, Goochland, Va	Room 234
April 19 <sup>th</sup>	2748 Dogtown Road, Goochland, Va	Auditorium *
May 17 <sup>th</sup>	1800 Sandy Hook Road, Goochland, Va	Room 234
June 21 <sup>st</sup>	2748 Dogtown Road, Goochland, Va	Auditorium *
July 19 <sup>th</sup>	1800 Sandy Hook Road, Goochland, Va	Room 234
August 16 <sup>th</sup>	2748 Dogtown Road, Goochland, Va	Auditorium *
September 20 <sup>th</sup>	1800 Sandy Hook Road, Goochland, Va	Room 234
October 18 <sup>th</sup>	2748 Dogtown Road, Goochland, Va	Auditorium *
November 15 <sup>th</sup>	1800 Sandy Hook Road, Goochland, Va	Room 234
December 20 <sup>th</sup>	2748 Dogtown Road, Goochland, Va	Auditorium *

\*The 055 Board meeting is followed by the Goochland Community Action meeting

### PUBLIC HEARING NOTICE

Goochland County Board of Supervisors  
Tuesday, March 15, 2022, 6:00 PM  
Goochland County Administration Building  
1800 Sandy Hook Rd., P. O. Box 10, Goochland, VA 23063  
Board Meeting Room Suite 250  
View county meeting: <https://www.goochlandva.us/1154/CountyMeetings>

IF YOU HAVE COMMENTS ON THESE PUBLIC HEARING ITEMS, PLEASE SEND COMMENTS TO [BOGCOMMENT@GOOCHLANDVA.US](mailto:BOGCOMMENT@GOOCHLANDVA.US) OR CONTACT 864-556-5611.

PLEASE CHECK [WWW.GOCHLANDVA.US](http://WWW.GOCHLANDVA.US) FOR ANY UPDATES REGARDING THIS MEETING.

District 4 - RZ-2021-00010 Application by Markel - Eagle Advisors, LLC requesting a rezoning of 72.988 acres from Agricultural, Limited (A-2) and Residential Planned Unit Development (RPUD) to Residential Planned Unit Development (RPUD) and Agricultural, Limited (A-2) with proposed conditions, at the southern terminus of Vaggon Road on Tax Map No. 68-5-G-2-0 and a portion of 68-1-D-43-0. The Comprehensive Plan designates this area as Suburban Residential.

An Ordinance To Amend Goochland County Code, Chapter 2 (Administration), Article 8 (Board of Supervisors), Section 8-10 (Public Hearings), and 8-11 (Public Hearings).

#### COUNTY OF GOOCHLAND, VIRGINIA PROPOSED FY2023 BUDGET

The Board of Supervisors will conduct public hearings on the following budget items on Tuesday, April 5, 2022 at various times beginning at 6:00 p.m. in the Board Meeting Room, County Administration Building, located at 1800 Sandy Hook Road, Goochland, VA 23063. Information is available for public review in the County Administrator's Office, in the Goochland Branch public library and on the internet at [www.goochlandva.us](http://www.goochlandva.us) at the Finance Department page.

Category	FY2022 Proposed	FY2023 Proposed
County Administration	\$14,419,238	\$14,419,238
Administration, Assistance and Health	2,397,487	2,397,487
Public Transportation	2,477,490	2,477,490
Operations and Maintenance	2,852,569	2,852,569
Technology	2,348,718	2,348,718
Schools - Textbooks	230,000	230,000
Schools - Operating and Textbooks	34,879,444	34,879,444
Schools - Grants	3,167,855	3,167,855
Schools - Special Revenue	248,000	248,000
Total	\$39,887,459	\$39,887,459
Debt Service	\$15,600,000	\$15,600,000
Local	8,168,202	8,168,202
State	824,287	824,287

### TOWN HALL MEETINGS

The Goochland County Board of Supervisors and School Board have scheduled joint Town Hall Meetings in March as follows:

Districts 4 & 5, Thursday, March 10, 6:30 p.m.  
Tuckahoe Pines Retirement Community, 12530 Patterson Ave., Richmond

Districts 2 & 3, Tuesday, March 22, 6:30 p.m.  
Central High School, 2748 Dogtown Road, Goochland

District 1, Thursday, March 31, 6:30 p.m.  
Byrd Elementary School, 2704 Radcliffe Rd., Goochland



Goochland County Board of Supervisors  
Public Notice of Special Meeting

PLEASE TAKE NOTICE that at 10:30 a.m. on Friday, March 18, 2022, the Goochland County Board of Supervisors will hold a special meeting to go into a closed session, as permitted pursuant to Virginia Code § 2.2-3712(A)(3) for interviewing, considering, and discussing prospective candidates for the position of County Administrator.

The meeting is being held in Board Meeting Room 250 at the Goochland County Administration Building, 1800 Sandy Hook Rd., Goochland, VA. The Board will require an open session to certify the closed meeting pursuant to Virginia Code § 2.2-3712.









Search...

[Home](#) › [News Flash](#)

## Administration

Posted on: March 8, 2022

## Richmond-Crater Hazard Mitigation Plan Update – Virtual Public Meeting at 4PM on March 16th

Join PlanRVA, the Richmond Regional Planning District Commission, Goochland County, and our regional partners for an update on the Richmond-Crater Hazard Mitigation Plan during a Virtual Public Meeting on Wednesday, March 16th from 4:00 to 6:00 p.m.

During the meeting they will review the draft plan with a focus on the regional and local mitigation actions that will reduce the risks posed by natural hazards. A flyer with information about the Virtual Public Meeting for the Richmond Crater Hazard Mitigation Plan Update is available [here](#).



Search

--	--

All categories



## T Tools

 RSS Notify Me® [View Archived](#)

## Categories



- All Categories



- Parks & Recreation



- Administration





## Henrico County Office of Emergency Management

Posted by Instagram

Feb 22 · 

Register to listen in on the 2022 Richmond-Crater Regional Hazard Mitigation Plan Update! It is important to know the steps being taken in and around your community for when the next disaster or emergency may strike. [#HenricoReady](#)

# VIRTUAL PUBLIC MEETING # 3



4 PM - 6 PM | March 16, 2022



Zoom Registration Required

Register here:

<https://planrva-org.zoom.us/j/83827597356?pwd=UTFOYmtMTWRUbHNvbHVPRFI1a1ZyUT09>







HENRICO COUNTY EMWS

## Posts

March 1



henricocountyemws



# VIRTUAL PUBLIC MEETING # 3



4 PM - 6 PM | March 16, 2022



Zoom Registration Required

Register here:

<https://planrva-org.zoom.us/j/83827597356?pwd=UTFOYmtMTWRUbHNVbHVPRFIla1ZyUT09>[View insights](#)[Boost Post](#)

4 likes

henricocountyemws Register to listen in on the 2022 Richmond-Crater Regional Hazard Mitigation Plan Update! It is important to know the steps being taken in and... more

February 22



henricocountyemws







## Tweet

**Henrico Emergency Management &...** ✓

@HenricoOEM



Register to listen in on the 2022 Richmond-Crater Regional Hazard Mitigation Plan Update! It is always good to know the steps being taken in and around your community for when the next disaster or emergency may strike. [#HenricoReady](#)

**VIRTUAL  
PUBLIC  
MEETING # 3**

4 PM - 6 PM | March 16, 2022



Zoom Registration Required

Register here:

<https://planrva-org.zoom.us/j/83827597356?pwd=UTFOYmtMTWRUbHNVbHVPRFI1a1ZyUT09>

Add another Tweet







Chesterfield, VA Emergency Management

Published by Steven K. Herring · March 2 at 1:59 PM ·

Hey #Cfield, the next virtual public meeting regarding the Richmond-Crater Hazard Mitigation Plan update is on March 16 at 4PM. The draft plan will be reviewed with a focus on the regional and local mitigation actions that will reduce the risks posed by natural hazards.

Register below and help make our community #CfieldPrepared!

## VIRTUAL PUBLIC MEETING # 3



4 PM - 6 PM | March 16, 2022



Zoom Registration Required

Register here:

<https://planrva-org.zoom.us/j/83827597356?pwd=UTFOYmtMTWRUbHNvbHVPRFI1a1ZyUT09>



### Richmond Regional Planning District Commission

March 1 at 3:48 PM ·

Join us on March 16 from 4:00 to 6:00 pm for a virtual public meeting about the update of the Richmond-Crater Hazard Mitigation Plan. We will review the draft ... **See more**

1 Share



Like



Comment



Share





**Chesterfield, VA Emergency Management** ✓

Published by Steven K. Herring · March 11 at 1:18 PM · 🌐



Hey #Cfield, this is a reminder that the next virtual public meeting about the update of the Richmond-Crater Hazard Mitigation Plan will be on March 16 from 4:00 to 6:00 pm. The draft plan will be reviewed with a focus on the regional and local mitigation actions that will reduce the risks posed by natural hazards.

Register for the webinar here: <https://planrva-org.zoom.us/j/83827597356?pwd=UTFOYmtMTWRUbHNVbHVPRFI1a1ZyUT09>

#CfieldPrepared

## VIRTUAL PUBLIC MEETING # 3



4 PM - 6 PM | March 16, 2022



Zoom Registration Required

Register here:

<https://planrva-org.zoom.us/j/83827597356?pwd=UTFOYmtMTWRUbHNVbHVPRFI1a1ZyUT09>



### Richmond Regional Planning District Commission

March 1 at 3:48 PM · 🌐

Join us on March 16 from 4:00 to 6:00 pm for a virtual public meeting about the update of the Richmond-Crater Hazard Mitigation Plan. We will review the draft ... [See more](#)

👍 Like

💬 Comment

➦ Share



**Chesterfield, VA Emergency Management** ✓

Published by Steven K. Herring · 17h · 🌐



Hey #Cfield! Don't forget that the next virtual public meeting about the update of the Richmond-Crater Hazard Mitigation Plan will be on tomorrow from 4:00 to 6:00 pm. The draft plan will be reviewed with a focus on the regional and local mitigation actions that will reduce the risks posed by natural hazards.

Register for the webinar here: <https://bit.ly/3i77ShS>

#CfieldPrepared

## VIRTUAL PUBLIC MEETING # 3



4 PM - 6 PM | March 16, 2022



Zoom Registration Required



**REGISTER TODAY!**

**Chesterfield County Virginia Government** ✓

March 14 at 4:01 PM · 🌐

Hey #Cfield, this is a reminder that the next virtual public meeting about the update of the Richmond-Crater Hazard Mitigation Plan will be on March 16 from 4:0... [See more](#)



Like



Comment



Share



Write a comment...



Press Enter to post.



EMChesterfield @EMChesterfield · Mar 2

...

Hey #Cfield, the next virtual public meeting regarding the Richmond-Crater Hazard Mitigation Plan update is on March 16 at 4PM.

Register and help make our community #CfieldPrepared!

## VIRTUAL PUBLIC MEETING # 3



4 PM - 6 PM | March 16, 2022



Zoom Registration Required

Register here:

[https://planrva-org.zoom.us/j/83827597356?  
pwd=UTFOYmtMTWRUbHNvbHVPRFIla1ZyUT09](https://planrva-org.zoom.us/j/83827597356?pwd=UTFOYmtMTWRUbHNvbHVPRFIla1ZyUT09)



1





EMChesterfield @EMChesterfield · Mar 11

...

Hey #Cfield, this is a reminder that the next virtual public meeting about the update of the Richmond-Crater Hazard Mitigation Plan will be on March 16 from 4:00 to 6:00 pm.

Register for the webinar here: [planrva-org.zoom.us/.../tZclde6tpz.....](https://planrva-org.zoom.us/j/83827597356?pwd=UTFOYmtMTWRUbHNVbHVPRFIla1ZyUT09)

#CfieldPrepared

## VIRTUAL PUBLIC MEETING # 3



4 PM - 6 PM | March 16, 2022



Zoom Registration Required

Register here:

[https://planrva-org.zoom.us/j/83827597356?  
pwd=UTFOYmtMTWRUbHNVbHVPRFIla1ZyUT09](https://planrva-org.zoom.us/j/83827597356?pwd=UTFOYmtMTWRUbHNVbHVPRFIla1ZyUT09)







**EMChesterfield** @EMChesterfield · 17h

...

Hey #Cfield! Don't forget that the next virtual public meeting about the update of the Richmond-Crater Hazard Mitigation Plan will be on tomorrow from 4:00 to 6:00 pm.

Register for the webinar here: [bit.ly/3i77ShS](https://bit.ly/3i77ShS)  
#CfieldPrepared



**Chesterfield County Government, Virg...** @Chesterfield... · Mar 14

Hey #Cfield, this is a reminder that the next virtual public meeting about the update of the Richmond-Crater Hazard Mitigation Plan will be on March 16 from 4:00 to 6:00 pm.

Register for the webinar here: [bit.ly/3i77ShS](https://bit.ly/3i77ShS)  
#CfieldPrepared  
@EMChesterfield

## VIRTUAL PUBLIC MEETING # 3



4 PM - 6 PM | March 16, 2022



Zoom Registration Required

**REGISTER TODAY!**







Chesterfield County Virginia Government

March 8 at 1:22 PM

A virtual public meeting regarding the Richmond-Crater Hazard Mitigation Plan will be held on Wednesday, March 16 from 4 to 6 p.m. A draft plan will be reviewed with a focus on the regional and local mitigation actions that will reduce the risks posed by natural hazards. Register for the webinar by visiting <https://bit.ly/3tELEZU>.

Richmond Regional Planning District Commission  
Chesterfield, VA Emergency Management

## VIRTUAL PUBLIC MEETING # 3



4 PM - 6 PM | March 16, 2022



Zoom Registration Required

Register here:

<https://planrva-org.zoom.us/j/83827597356?pwd=UTFOYmtMTWVRUbHNvbHVPRFIla1ZyUT09>



Richmond Regional Planning District Commission

March 1 at 3:48 PM

Join us on March 16 from 4:00 to 6:00 pm for a virtual public meeting about the update of the Richmond-Crater Hazard Mitigation Plan. We will review the draft ... [See more](#)



1



Chesterfield County Virginia Government

March 14 at 4:01 PM · 🌐



Hey #Cfield, this is a reminder that the next virtual public meeting about the update of the Richmond-Crater Hazard Mitigation Plan will be on March 16 from 4:00 to 6:00 pm. The draft plan will be reviewed with a focus on the regional and local mitigation actions that will reduce the risks posed by natural hazards.

Register for the webinar here: <https://bit.ly/3i77ShS>

#CfieldPrepared... See more

## VIRTUAL PUBLIC MEETING # 3



4 PM - 6 PM | March 16, 2022



Zoom Registration Required

**REGISTER TODAY!**



1

1 Share



Like



Comment



Share



Write a comment...



Press Enter to post.



**Chesterfield County Government, Virgi...** @Chesterfield... · Mar 14 ...

Hey #Cfield, this is a reminder that the next virtual public meeting about the update of the Richmond-Crater Hazard Mitigation Plan will be on March 16 from 4:00 to 6:00 pm.

Register for the webinar here: [bit.ly/3i77ShS](https://bit.ly/3i77ShS)

#CfieldPrepared

@EMChesterfield

## VIRTUAL PUBLIC MEETING # 3



4 PM - 6 PM | March 16, 2022



Zoom Registration Required

**REGISTER TODAY!**



Extra LinksGovernment State S...Music StationsNews LinksGinGin BillsBills»Other bookmarksReading list

ts, Virginia Government

page.

tion

jhts, VA, United

**City of Colonial Heights, Virginia Government**  
Published by Nancy Corrigan Boshier · 1m ·

**VIRTUAL  
PUBLIC  
MEETING # 3**

4 PM - 6 PM | March 16, 2022

Zoom Registration Required

Register here:  
<https://planrva-org.zoom.us/j/83827597356?pwd=UTFOYmtMTWRUbHNvbHVPRFI1a1ZyUT09>

**Richmond Regional Planning District Commission**  
5d ·

nzSNF\_4U8e7pRITW3qrD3JFR1FrXKQNeCBBdusE4zk7oJDtW5CTnPKbyTMzRoAb-Ab1cpDzchpyqh7Xdj0i48GNsqjNSi7qA25ZiFTQi3xPPfBP1JOzmMeTlebrooB0MQgq6hYFsDd7xak3HL...

2:55 PM  
3/16/2022



## Richmond Regional Planning District Commission

Published by Sidd Kumar · March 1 at 3:48 PM ·

...

Join us on March 16 from 4:00 to 6:00 pm for a virtual public meeting about the update of the Richmond-Crater Hazard Mitigation Plan. We will review the draft plan with a focus on the regional and local mitigation actions that will reduce the risks posed by natural hazards. Register for the webinar here: <https://planrva-org.zoom.us/j/tZclde6tpzwpH9K09i0RRdGPB...>

Charles City County, Virginia, Chesterfield County Virginia Government, City of Colonial... See more

# VIRTUAL PUBLIC MEETING # 3



4 PM - 6 PM | March 16, 2022



Zoom Registration Required

Register here:

[https://planrva-org.zoom.us/j/83827597356?  
pwd=UTFOYmtMTWRUbHNvbHVPRFlaZyUT09](https://planrva-org.zoom.us/j/83827597356?pwd=UTFOYmtMTWRUbHNvbHVPRFlaZyUT09)

Richmond - Crater  
Hazard Mitigation Plan 2022



CRATER PLANNING  
DISTRICT COMMISSION



< City of Colonial Heights, Virgi...

Posts

About

Photos ▼

Mentions

## City of Colonial Heights, Virginia Government's posts



City of Colonial Heights, Virginia  
Government



1h ·



Richmond Regional Planning  
District Commission

5d ·

Join us on March 16 from 4:00 to 6:00 pm  
for a virtual public meeting about the  
update of the Richmond-Crate... See More

## VIRTUAL PUBLIC MEETING # 3



4 PM - 6 PM | March 16, 2022



Zoom Registration Required

Register here:

<https://planrva-org.zoom.us/j/83827597356?>



Home



Page



News



Notifications



Menu

< Colonial Heights Fire, ... 9+ ▾

Posts

About

Photos ▾

Mentions



## Colonial Heights Fire, EMS & Emergency Management



Posted by Kevin Kiddy

6d ·

Attention Colonial Heights residents.



## Richmond Regional Planning District Commission

Mar 1 ·

Join us on March 16 from 4:00 to 6:00 pm for a virtual public meeting about the update of the Richmond-Crate... See More

## VIRTUAL PUBLIC MEETING # 3



4 PM - 6 PM | March 16, 2022



Zoom Registration Required

Register here:



Home



Page



News



Notifications



Menu



**RVAgreen 2050**

Yesterday at 8:00 AM · 🌐



Join [Richmond Regional Planning District Commission](#) for a virtual public meeting concerning the Hazard Mitigation Plan Update which addresses potential hazards such as climate change, hurricanes, floods, and how we can protect our communities.

The Zoom meeting will take place on March 16 from 4 PM - 6 PM.

To register visit,

<https://tinyurl.com/yckuv3dk>

# VIRTUAL PUBLIC MEETING # 3



4 PM - 6 PM | March 16, 2022



Zoom Registration Required

Register here:

[https://planrva-org.zoom.us/j/83827597356?  
pwd=UTFOYmtMTWRUbHNvbHVPRFlaIzZyUT09](https://planrva-org.zoom.us/j/83827597356?pwd=UTFOYmtMTWRUbHNvbHVPRFlaIzZyUT09)



# VIRTUAL PUBLIC MEETING # 3



4 PM - 6 PM | March 16, 2022



Zoom Registration Required

Register here:

<https://planrva-org.zoom.us/j/83827597356?pwd=UTFOYmtMTWRUbHNvbHVPRElla1ZyUT09>



rvagreen2050



rvagreen2050 Join PlanRVA for a virtual public meeting concerning the Hazard Mitigation Plan Update which addresses potential hazards such as climate change, hurricanes, floods, and how we can protect our communities.

The Zoom meeting will take place on March 16 from 4 PM - 6 PM.

To register visit,  
<https://tinyurl.com/yckuv3dk>  
or click the like in our bio!

1d

[View Insights](#)



 Liked by teamridefinders and 10 others

1 DAY AGO





RVA H2O

Published by Jenn Clarke · 1m ·



Hop onto the third [Richmond Regional Planning District Commission](#) Richmond-Crater Hazard Mitigation Plan virtual public meeting on Wednesday (March 16th) from 4:00 pm to 6:00 pm to learn about mitigation actions!

Pre-registration is required: <https://t.co/bUC2TrKmky>

## VIRTUAL PUBLIC MEETING # 3



4 PM - 6 PM | March 16, 2022



Zoom Registration Required

Register here:

[https://planrva-org.zoom.us/j/83827597356?  
pwd=UTFOYmtMTWRUbHNvbHVPRFIla1ZyUT09](https://planrva-org.zoom.us/j/83827597356?pwd=UTFOYmtMTWRUbHNvbHVPRFIla1ZyUT09)





Hop onto the third Richmond-Crater Hazard Mitigation Plan virtual public meeting on Wednesday, March 16th from 4:00 pm to 6:00 pm to learn about mitigation actions!

Pre-registration is required for this @PlanRVA Zoom meeting: [planrva-org.zoom.us/meeting/regist...](https://planrva-org.zoom.us/j/83827597356?pwd=UTFOYmtMTWRUbHNvbHVPRFlaIzYUT09)

See you Wednesday afternoon!

## VIRTUAL PUBLIC MEETING # 3



4 PM - 6 PM | March 16, 2022



Zoom Registration Required

Register here:

<https://planrva-org.zoom.us/j/83827597356?pwd=UTFOYmtMTWRUbHNvbHVPRFlaIzYUT09>




PlanRVA

Dr. Charlette T. Woolridge  
*County Administrator*

Gary L. Cifers  
*Assistant County Administrator*

E. Lynn Parker  
*Emergency Services Coordinator*



Belinda D. Astrop  
*Chairman  
District 1*

James Brown  
*Vice-Chairman  
District 2*

William B. Cain  
*District 3*

Tony M. Conwell  
*District 4*

July 18, 2022

Mr. Jay Ruffa  
Crater Planning District Commission  
Monument Professional Building  
1964 Wakefield Street  
Post Office Box 1808

RE: Crater Hazard Mitigation Plan

Dear Mr. Ruffa

In regards to the recent review of the Crater Hazard Mitigation Plan Greenville County had completed its review and provided our feedback as of February 10, 2022. The response was emailed to Sarah Stewart at [SStewart@planrva.org](mailto:SStewart@planrva.org) and Leigh Chapman at [leigh.morgan2@verizon.net](mailto:leigh.morgan2@verizon.net). All information pertaining to Greenville County in that first draft was accurate as presented and we had no further comments.

Sincerely,

E. Lynn Parker  
Greenville County Emergency Services Coordinator

## Mayor Contacts for Hazard Mitigation

Town of Jarratt

Town of McKenney – Mayor at PM #1 (Dennis Hale from County)

Town of Surry – Ray Phelps

Town of Wakefield

Town of Waverly

Email Communication with Mayor Meagan Haire Abby McKenny Working with Dennis hale Dinwiddie County June 7, 2022, 8:23AM and June 8, 2022, 2:51PM.

Calling Town of Surry (757) 294-3021

@2:55 PM June 8, 2022 – Left a Message to call the PDC. They are closed on Wednesdays.  
Thursday 8:30- 4:30PM

@12:17Pm June 9, 2022 \_ Left Message to call PDC

@ 2:03PM June 9, 2022, Spoke with Town clerk and Mitigation 2 is OK, and they worked with Ray Phelps on actions. Comments for action one: stated that they really have no flood prone property or structures for part 1 and 2 because they are not in the flood plain. But that the rest of the mitigation strategy sounded adequate.

Calling Town of Jarrett (434) 535-8865

@3:00 PM June 8, 2022 – Number not in service?? New number 434-535-8013

Office hours Thursday 11-5, left message with the VM to call back

@11:18 AM June 9, 2022\_ Jarrett Clerk Returned call and will have Mayor contact me by COB today

Calling Town of Wakefield (757) 899-2361

@3:07 PM June 8, 2022- Spoke with Clerk the original message went into spam on e-mail.

They will try and get us a response by Friday Monday June 13 at the latest.

Calling Town of Waverly (804)834-2330

@3:15PM June 8, 2022 – Spoke with clerk we had the wrong email resending actions to clerk and Mayor they will have a response back to us by weeks end. [amcphaul@town.waverly.va.us](mailto:amcphaul@town.waverly.va.us), [kmayes@town.waverly.va.us](mailto:kmayes@town.waverly.va.us)

@3:24 on June 10, 2022 \_ Spoke with Mayor and she said they are Ok with the strategies in place and would like me to come to the Aug 9<sup>th</sup> meeting for adoption.

**Leigh.morgan.chapman@gmail.com**

---

**From:** Lin Pope <lpope@greensvillecountyva.gov>  
**Sent:** Thursday, February 10, 2022 11:08 AM  
**To:** leigh.morgan.chapman@gmail.com  
**Subject:** FW: \*DRAFT Mitigation Actions for Review\*

---

**From:** Lin Pope  
**Sent:** Thursday, February 10, 2022 11:01 AM  
**To:** Sarah Stewart <SStewart@planrva.org>; Leigh Chapman <leigh.morgan2@verizon.net>  
**Cc:** Lynn Parker <lparker.landfill@greensvillecountyva.gov>; Amanda Huskey <ahuskey@greensvillecountyva.gov>; Gary Cifers <gcifers@greensvillecountyva.gov>; Charlette Woolridge <cwoolridge@greensvillecountyva.gov>  
**Subject:** RE: \*DRAFT Mitigation Actions for Review\*

Mrs. Chapman,

Good Morning. The staff here at Greensville County has reviewed the first draft of the Richmond-Crater Hazard Mitigation Plan. All local information pertaining to Greensville County is accurate as presented. At this point we have no further comments.

Lin Pope

Linwood E. Pope Jr.  
Director of Planning  
Greensville County, Virginia  
1781 Greensville County Circle  
Emporia, Virginia 23847  
434-348-4232  
[lpope@greensvillecountyva.gov](mailto:lpope@greensvillecountyva.gov)

---

**From:** Sarah Stewart <SStewart@planrva.org>  
**Sent:** Wednesday, February 2, 2022 3:24 PM  
**To:** [namos@ashlandva.gov](mailto:namos@ashlandva.gov); [mjennings@ashlandva.gov](mailto:mjennings@ashlandva.gov); [taronhalt@ashlandpolice.us](mailto:taronhalt@ashlandpolice.us); Matt Reynal <[mreynal@ashlandva.gov](mailto:mreynal@ashlandva.gov)>; [jtopham@ashlandva.gov](mailto:jtopham@ashlandva.gov); [mjohnson@co.charles-city.va.us](mailto:mjohnson@co.charles-city.va.us); Rhonda Russell <[rrussell@co.charles-city.va.us](mailto:rrussell@co.charles-city.va.us)>; Gary Mitchell <[gmitchell@co.charles-city.va.us](mailto:gmitchell@co.charles-city.va.us)>; [nrichardson@co.charles-city.va.us](mailto:nrichardson@co.charles-city.va.us); [lcomer@co.charles-city.va.us](mailto:lcomer@co.charles-city.va.us); [jvjohnson@co.charles-city.va.us](mailto:jvjohnson@co.charles-city.va.us); Robison, Jessica <[robisonja@chesterfield.gov](mailto:robisonja@chesterfield.gov)>; Parikh, Darshan <[parikhd@chesterfield.gov](mailto:parikhd@chesterfield.gov)>; [llewellynja@chesterfield.gov](mailto:llewellynja@chesterfield.gov); Andrew Gillies <[gilliesa@chesterfield.gov](mailto:gilliesa@chesterfield.gov)>; [chieppar@chesterfield.gov](mailto:chieppar@chesterfield.gov); [hartga@chesterfield.gov](mailto:hartga@chesterfield.gov); [karen@chesterfieldbusiness.com](mailto:karen@chesterfieldbusiness.com); Susan Pollard <[pollards@chesterfield.gov](mailto:pollards@chesterfield.gov)>; [smedleys@chesterfield.gov](mailto:smedleys@chesterfield.gov); Herring, Steven <[herrings@chesterfield.gov](mailto:herrings@chesterfield.gov)>; [WorkmanC@chesterfield.gov](mailto:WorkmanC@chesterfield.gov); [conleyk@chesterfield.gov](mailto:conleyk@chesterfield.gov); [AshleyE@chesterfield.gov](mailto:AshleyE@chesterfield.gov); [smithd@colonialheightsva.gov](mailto:smithd@colonialheightsva.gov); [blumenschinet@colonialheightsva.gov](mailto:blumenschinet@colonialheightsva.gov); [hallk@colonialheightsva.gov](mailto:hallk@colonialheightsva.gov); [epps@colonialheightsva.gov](mailto:epps@colonialheightsva.gov); [payneb@colonialheightsva.gov](mailto:payneb@colonialheightsva.gov); [kmassengill@dinwiddieva.us](mailto:kmassengill@dinwiddieva.us); [jhunter@goochlandva.us](mailto:jhunter@goochlandva.us); Paul Drumwright <[pdrumwright@goochlandva.us](mailto:pdrumwright@goochlandva.us)>; Sherry, Jamie <[jsherry@goochlandva.us](mailto:jsherry@goochlandva.us)>; [jwoodburn@goochlandva.us](mailto:jwoodburn@goochlandva.us); [mbassett@dinwiddieva.us](mailto:mbassett@dinwiddieva.us); [mingram@dinwiddieva.us](mailto:mingram@dinwiddieva.us); [jperkinson@dinwiddieva.us](mailto:jperkinson@dinwiddieva.us); Dennis Hale <[dhale@dinwiddieva.us](mailto:dhale@dinwiddieva.us)>; [mgrant@dinwiddieva.us](mailto:mgrant@dinwiddieva.us); [wjohnson@ci.emporia.va.us](mailto:wjohnson@ci.emporia.va.us); [bhawthorne@ci.emporia.va.us](mailto:bhawthorne@ci.emporia.va.us);

[jkronberg@goochlandva.us](mailto:jkronberg@goochlandva.us); Hillman, Robin <[rhillman@goochlandva.us](mailto:rhillman@goochlandva.us)>; [eferguson@goochlandva.us](mailto:eferguson@goochlandva.us); Cash, Ray <[rcash@goochlandva.us](mailto:rcash@goochlandva.us)>; Treva Pernell <[tpernell@greensvillecountyva.gov](mailto:tpernell@greensvillecountyva.gov)>; Lin Pope <[lpope@greensvillecountyva.gov](mailto:lpope@greensvillecountyva.gov)>; Amanda Huskey <[ahuskey@greensvillecountyva.gov](mailto:ahuskey@greensvillecountyva.gov)>; Natalie Slate <[nslate@greensvillecountyva.gov](mailto:nslate@greensvillecountyva.gov)>; Katherine Howerton <[khowerton@greensvillecountyva.gov](mailto:khowerton@greensvillecountyva.gov)>; Reggie Owens <[rowens@greensvillecountyva.gov](mailto:rowens@greensvillecountyva.gov)>; [dpmaloney@hanovercounty.gov](mailto:dpmaloney@hanovercounty.gov); [BRMchugh@hanovercounty.gov](mailto:BRMchugh@hanovercounty.gov); [elthomas@HanoverVirginia.com](mailto:elthomas@HanoverVirginia.com); [htharris@hanovercounty.gov](mailto:htharris@hanovercounty.gov); [jmflagg@hanovercounty.gov](mailto:jmflagg@hanovercounty.gov); Hardman, Randy W. <[wrhardman@hanovercounty.gov](mailto:wrhardman@hanovercounty.gov)>; corey beazley <[libeazley@hanovercounty.gov](mailto:libeazley@hanovercounty.gov)>; [dee12@henrico.us](mailto:dee12@henrico.us); Rowley, Rob <[row08@henrico.us](mailto:row08@henrico.us)>; Owen, Kristin <[owe042@henrico.us](mailto:owe042@henrico.us)>; Curtis, Danielle <[cur024@henrico.us](mailto:cur024@henrico.us)>; [anthony@henrico.com](mailto:anthony@henrico.com); Will Jones <[jon43@henrico.us](mailto:jon43@henrico.us)>; [Ben.Sheppard@Henrico.us](mailto:Ben.Sheppard@Henrico.us); [cob008@henrico.us](mailto:cob008@henrico.us); [maltman@Hopewellva.gov](mailto:maltman@Hopewellva.gov); [bruppert@hopewellva.gov](mailto:bruppert@hopewellva.gov); [dthompson@Hopewellva.gov](mailto:dthompson@Hopewellva.gov); Chris Ward <[cward@hopewellva.gov](mailto:cward@hopewellva.gov)>; Robert Williams <[rowilliams@hopewellva.gov](mailto:rowilliams@hopewellva.gov)>; [cdane@hopewellva.gov](mailto:cdane@hopewellva.gov); [tgriffin@hopewellva.gov](mailto:tgriffin@hopewellva.gov); [kchale@newkent-va.us](mailto:kchale@newkent-va.us); [klleduc@newkent-va.us](mailto:klleduc@newkent-va.us); Krista Eutsey <[kmeutsey@newkent-va.us](mailto:kmeutsey@newkent-va.us)>; [bjmikelaite@newkent-va.us](mailto:bjmikelaite@newkent-va.us); [mjismolnik@newkent-va.us](mailto:mjismolnik@newkent-va.us); [jmstauder@newkent-va.us](mailto:jmstauder@newkent-va.us); [city.manager@petersburg-va.org](mailto:city.manager@petersburg-va.org); [rtabor@petersburg-va.org](mailto:rtabor@petersburg-va.org); [cboone@petersburg-va.org](mailto:cboone@petersburg-va.org); [jwilliams@petersburg-va.org](mailto:jwilliams@petersburg-va.org); Darryl Walker <[dwalker@petersburg-va.org](mailto:dwalker@petersburg-va.org)>; [sreynolds@powhatanva.gov](mailto:sreynolds@powhatanva.gov); Curt Nellis <[cnellis@powhatanva.gov](mailto:cnellis@powhatanva.gov)>; [bschardein@powhatanva.gov](mailto:bschardein@powhatanva.gov); Brigid Paciello <[bpaciello@powhatanva.gov](mailto:bpaciello@powhatanva.gov)>; Frank Hopkins <[fhopkins@powhatanva.gov](mailto:fhopkins@powhatanva.gov)>; [aoliver@Powhatanva.gov](mailto:aoliver@Powhatanva.gov); [pashcraft@princegeorgecountyva.gov](mailto:pashcraft@princegeorgecountyva.gov); Donald Hunter <[dhunter@princegeorgecountyva.gov](mailto:dhunter@princegeorgecountyva.gov)>; [jwalton@princegeorgecountyva.gov](mailto:jwalton@princegeorgecountyva.gov); [mayor@jarrattva.com](mailto:mayor@jarrattva.com); [yjabri@princegeorgecountyva.gov](mailto:yjabri@princegeorgecountyva.gov); Jeff Stoke <[jstoke@princegeorgecountyva.gov](mailto:jstoke@princegeorgecountyva.gov)>; Lawson, William W. - Fire <[william.lawson@richmondgov.com](mailto:william.lawson@richmondgov.com)>; James Nolan <[james.nolan@richmondgov.com](mailto:james.nolan@richmondgov.com)>; Olsen, Surani S. - DPU <[surani.olsen@richmondgov.com](mailto:surani.olsen@richmondgov.com)>; town mckenney <[townofmckenney@gmail.com](mailto:townofmckenney@gmail.com)>; town mckenney <[townofmckenney@gmail.com](mailto:townofmckenney@gmail.com)>; Fisher, Brianne M. - DPU <[brianne.fisher@richmondgov.com](mailto:brianne.fisher@richmondgov.com)>; [bryce.wilk@richmondgov.com](mailto:bryce.wilk@richmondgov.com); [LEONARD.SLEDGE@RICHMONDGOV.COM](mailto:LEONARD.SLEDGE@RICHMONDGOV.COM); [kevin.vonck@Richmondgov.com](mailto:kevin.vonck@Richmondgov.com); [paige.hairston@Richmondgov.com](mailto:paige.hairston@Richmondgov.com); [DAVID.ALLEY@RICHMONDGOV.COM](mailto:DAVID.ALLEY@RICHMONDGOV.COM); [rdouglas@sussexcountyva.gov](mailto:rdouglas@sussexcountyva.gov); [bwalkup@sussexcountyva.gov](mailto:bwalkup@sussexcountyva.gov); [mpoarch@sussexcountyva.gov](mailto:mpoarch@sussexcountyva.gov); [rfoster@sussexcountyva.gov](mailto:rfoster@sussexcountyva.gov); [townofsurry@aol.com](mailto:townofsurry@aol.com); [townofsurry@aol.com](mailto:townofsurry@aol.com); [mwilson@jarrattva.com](mailto:mwilson@jarrattva.com); [blaine@featherlitecoaches.com](mailto:blaine@featherlitecoaches.com); [wakefieldtown@verizon.net](mailto:wakefieldtown@verizon.net); [amcphaul@town.waverlyva.us](mailto:amcphaul@town.waverlyva.us); [fjacksonsolarenergy@gmail.com](mailto:fjacksonsolarenergy@gmail.com); [townofstonycreek@gmail.com](mailto:townofstonycreek@gmail.com)  
**Cc:** [leigh.morgan.chapman@gmail.com](mailto:leigh.morgan.chapman@gmail.com); Katie Moody <[KMoody@planrva.org](mailto:KMoody@planrva.org)>; [jruffa@craterpdc.org](mailto:jruffa@craterpdc.org); [abrebner@craterpdc.org](mailto:abrebner@craterpdc.org); Martha Heeter <[mheeter@planrva.org](mailto:mheeter@planrva.org)>

**Subject:** \*DRAFT Mitigation Actions for Review\*

**Importance:** High

Good Afternoon,

Leigh Chapman has posted a [draft of the local and regional mitigation actions, Section 7](#), of the Richmond-Crater Hazard Mitigation Plan Update on the Hazard Mitigation SharePoint. This is the first opportunity to review them. There will be 2 more opportunities: (1) review of the complete plan by localities and stakeholders and (2) public review of the final document. We have a quick turnaround on this review so that we can incorporate edits and compile a complete draft plan document in a timely manner to allow for VDEM and FEMA review later on. For this review window, **please provide any comments or edits to Leigh (CC'd on this message) by end of day Thursday February 10.** You can also navigate to the draft on the [Hazard Mitigation SharePoint](#) site by going under Documents -> Plan Drafts.

The most important thing is that you **review the actions for your community**. Below are the starting page numbers for each community. You are also welcome to look at actions for other communities and borrow good ideas you see.

Charles City County – page 7-31  
Chesterfield County – page 7-36  
City of Colonial Heights – page 7-54  
Dinwiddie County – page 7-62  
Town of McKenney – page 7-75  
City of Emporia – page 7-81  
Goochland County – page 7-90  
Greensville County – page 7-100



Town of Jarratt – page 7-111  
Hanover County – page 7-113  
Town of Ashland – page 7-121  
Henrico County – page 7-132  
City of Hopewell – page 7-146  
New Kent County – page 7-162  
City of Petersburg – page 7-174  
Powhatan County – page 7-189  
Prince George County – page 7-197  
City of Richmond – page 7-209  
Town of Surry – page 7-236  
Sussex County – page 7-239  
Town of Stony Creek – page 7-254  
Town of Wakefield – page 7-256  
Town of Waverly – page 7-258

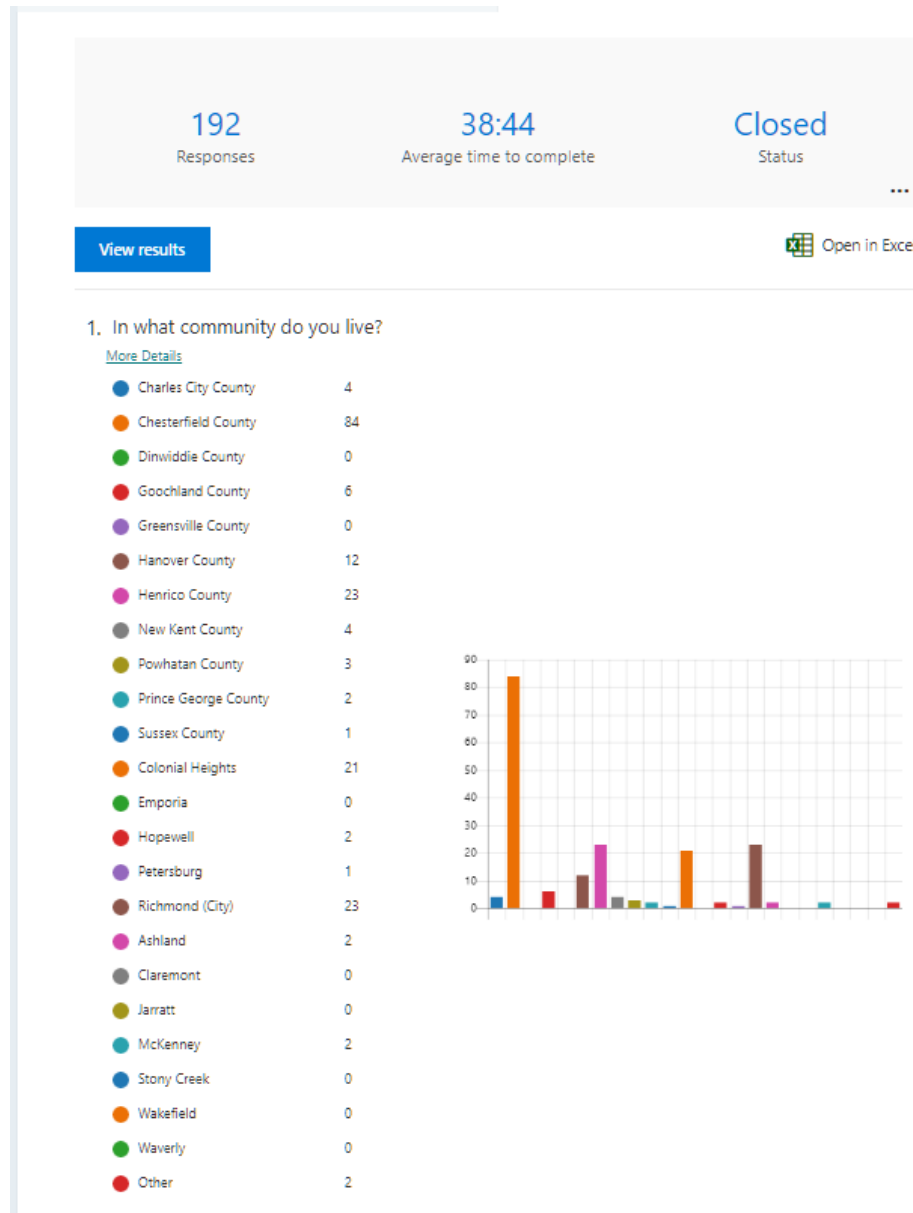
Thank you,  
Sarah

**Sarah Stewart, AICP**

Planning Manager – Environment Program  
PlanRVA  
9211 Forest Hill Ave., Suite 200  
Richmond, VA 23235  
804.323.2033 ext 119  
[www.planrva.org](http://www.planrva.org)

# APPENDIX D – SURVEY RESULTS

This Appendix provides a copy of the 2021 Public Participation Survey and a summary of results collected. Open-ended responses were not included in this summary due to the hundreds of lengthy responses. However, PlanRVA maintains a file copy of the survey responses for public review upon request.



2. In what neighborhood do you live? (optional)

[More Details](#)

146

Responses

Latest Responses  
"Laurel Heights (Hagan Road)"

3. We recognize that our entire community has recently been impacted by COVID-19. Beyond that, have you ever experienced or been impacted by a natural or manmade disaster?

[More Details](#)

● Yes 124  
● No 67



4. If you answered "yes", please describe your experience(s). Feel free to describe your experience with COVID-19, as well.

[More Details](#)

120

Responses

Latest Responses  
"Torandoes a few years ago right when my child was being sent home..."  
"Hurricanes "

5. How concerned are you about the possibility of your community being impacted by a natural hazard or manmade disaster (besides COVID-19)? (1 not very concerned; 3 very concerned)

[More Details](#)

188

Responses

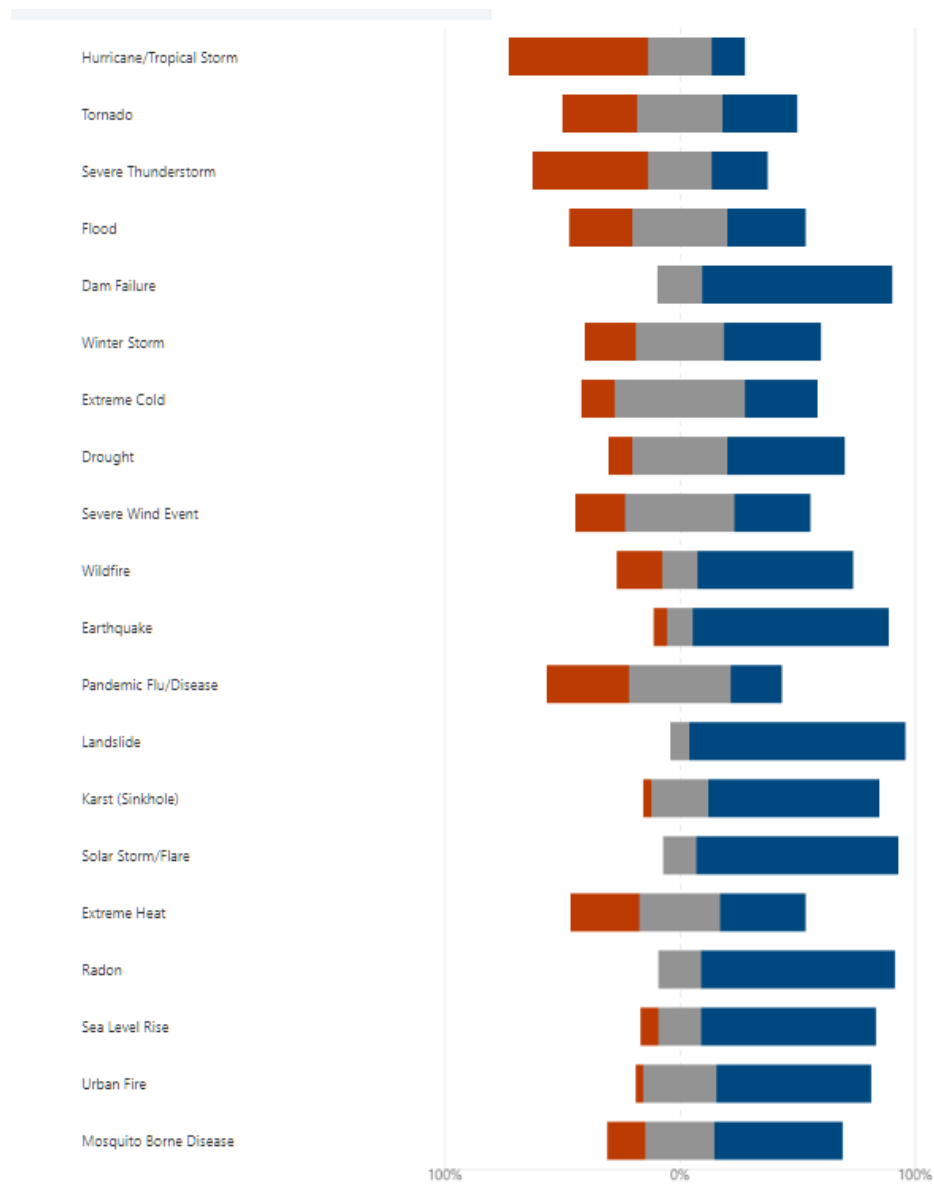
2.08

Average Number

6. Please select the three hazards that you think pose the highest threats to your community:

[More Details](#)

■ Highest Threat ■ Second Highest Threat ■ Third Highest Threat



---

7. Is there another hazard not listed above that you think is a wide-scale threat to your neighborhood in particular?

[More Details](#)

87

Responses

Latest Responses  
"No"

---

8. Is your home located in a floodplain?

[More Details](#)

Yes	11
No	151
I don't know	27



9. Do you have flood insurance?

[More Details](#)

Yes	19
No	157
I don't know	12



10. If you answered "no", why not?

[More Details](#)

Not located in floodplain	104
Too expensive	6
Not necessary because it neve...	12
Not necessary because my ho...	29
Never really considered it	9





11. Have you ever investigated the potential impact of hazards, other than flooding or pandemic, affecting your neighborhood?

[More Details](#)



12. If you answered "yes", please explain.

[More Details](#)

53  
Responses

Latest Responses  
*"Have not "investigated" but stay VERY informed about what's going ...*

13. Have you ever taken any actions to make your home or neighborhood more resistant to hazards?

[More Details](#)



14. If you answered "yes", please explain.

[More Details](#)

106  
Responses

Latest Responses  
*"Mosquito spraying around our home. Had branches cut and dead tre...*

15. Are you interested in making your home or neighborhood more resistant to hazards?

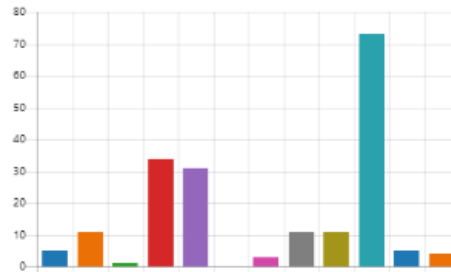
[More Details](#)



16. What is the most effective way for you to receive information about how to make your home and neighborhood more resistant to hazards?

[More Details](#)

Newspaper	5
Television	11
Radio	1
Web site	34
Social media (Facebook, Insta...	31
Podcast	0
Webinar	3
Mail	11
Public Workshop/meeting	11
Email	73
Phone	5
Other	4



17. In your opinion, what are some steps your local government could take to reduce or eliminate the risk of future hazard damages in your neighborhood?

[More Details](#)

139

Responses

Latest Responses

18. Prevention: Administrative or regulatory actions that influence the way land is developed and buildings are built. Examples: planning and zoning, building codes, open space preservation, stormwater management regulations, drainage system maintenance, capital improvements programming, shoreline/riverine setbacks, Chesapeake Bay Act regulations, and floodplain regulations.

[More Details](#)

190

Responses

1.34

Average Number

19. Property Protection: Actions that involve the modification of existing buildings to protect them from a hazard, or removal from the hazard area. Examples: acquisition, relocation, elevation, critical facilities protection, structural retrofits, storm shutters, and insurance.

189

Responses

1.74

Average Number

20. Natural Resource Protection: Actions that, in addition to minimizing hazard losses, also preserve or restore the functions of natural systems. Examples: land acquisition, floodplain protection, watershed management, beach and dune preservation, erosion and sediment control, wetland preservation and restoration, habitat preservation, slope stabilization, riparian buffers, and forest management.

[More Details](#)

187

Responses

1.52

Average Number

21. Structural Projects: Actions intended to lessen the impact of a hazard by modifying the natural progression of the hazard. Examples: dams, levees, seawalls, detention/retention basins, channel modification, beach nourishment, retaining walls and storm sewers.

[More Details](#)

187

Responses

1.71

Average Number

22. Emergency Services: Actions that protect people and property during and immediately after a hazard event. Examples: warning systems, evacuation planning, emergency response training, sandbagging for flood protection, and installing temporary shutters for wind protection.

[More Details](#)

187

Responses

1.33

Average Number

23. Public Education and Awareness: Actions to inform citizens about hazards and the techniques they can use to protect themselves and their property. Examples: outreach projects, speaker series/demos, hazard mapping, real estate disclosure, school education programs, library materials, hazard expos and inter-governmental coordination.

[More Details](#)

189

Responses

1.49

Average Number

24. Did the examples of activities from any of the previous questions trigger any additional ideas, thoughts or priorities you believe are important for your community's plan to reduce the cost and impact of hazards?

[More Details](#)

67

Responses

Latest Responses

"No"

"Keep drainage systems in working order , clean hem out"

# APPENDIX E - REVIEW COMMENTS

This section of the Plan includes each of the written comments received from public, committee and stakeholder reviewers during the final public review of the plan, as well as a response from the primary consultant addressing each comment in detail.

**1. Comment:** 3/16/22, John Woodburn, P.E., Environmental Manager, Goochland County: Mitigation Action #10, on page 6-98, regarding the inspection of all non regulated dams and low hazard potential dams, should be removed as it is far too expansive. Instead, I propose that it be changed to support Virginia DCR in its efforts to bring all regulated dams into compliance with the Dam Safety Regulations.

**Response: Corrected as requested.**

**2. Comment:** 3/16/22, Beverly Walkup, Director of Planning, Sussex County: Michael Poarch (County Planner) and I have reviewed the plan and have the following comments:

1. Pg 4-25 - Under Section 4.6, Sussex County experienced a 10.4% population loss, not 104%.
2. Pg. 5-17 – Typo, 1st paragraph, Virginia Diner 4and, remove the “4”.
3. Pg. 6-6 – Table, Inadequate zoning staff?? We are only lacking a Certified Flood Manager. Michael will be taking the next class offered. Otherwise, Zoning staff is adequate.
4. Pg. 6-15 – Under the Sussex County heading, the Pocahontas neighborhood is referenced. Pocahontas is a separate grant and is not related to the Urgent Need Grant in response to the 2016 tornado.
5. Pg. 6-19 – Table, Sussex has adopted a Floodplain Ordinance.
6. Pg. 6-26 – Under Chesapeake Bay Preservation Act, Sussex is not in the Chesapeake Bay Watershed.
7. Pg. 6-260 – Under Mitigation Action 13, site and location states Surry and needs to be corrected to state “Sussex”.

**Response:** Edits have been made to the text to address each of these comments.

**3. Comment:** 3/16/22, Jim Kaste, Professor of Geology, College of William & Mary: My general comment on the Hazard Mitigation Plan Update for the Richmond-Crater district is on Table 1.1. Setting aside my bias for supporting radon in the plan, I question the value of subdividing the yellow coded (Non-Critical) hazards into "Low" and "Negligible" in Table 1. I understand that you may feel compelled to use FEMA language, but I feel as though "negligible" diminishes these hazards (Impoundment failure, radon, landslides) a bit too much. A common definition of "negligible" is 'not worth considering'.

From a geologic perspective, radon and landslides are both very relevant for this planning district. For example, following Tropical Storm Gaston in 2004 there were damaging landslides in Richmond ([https://commons.wikimedia.org/wiki/File:Hurricane\\_Gaston\\_landslide\\_damage.jpg](https://commons.wikimedia.org/wiki/File:Hurricane_Gaston_landslide_damage.jpg)). The Virginia Department of Health categorizes several counties in this planning district as "high risk" for radon (<https://www.vdh.virginia.gov/radiological-health/indoor-radon-program/epa-radon-risk-map-for-virginia/>). Moreover, there are hundreds of impoundments in the planning district that could potentially cause flooding if they failed. I do agree that "sinkholes" might meet the definition of 'negligible risk'. From my perspective (admittedly I don't know as much about FEMA language as you do) I would suggest not sub-dividing the yellow coded hazards or shift to different language like "non-critical moderately low risk" and "non-critical low risk").

**Response:** We moved Radon Exposure and Impoundment Failure to Noncritical-Low Risk. We retitled the Negligible row to “Negligible Consequences”. This is consistent with FEMA terminology and explains the risk slightly better. Regarding sinkholes and landslides, the history doesn't point to major events that have caused notable damage to infrastructure, houses, or people. Are they possible? Yes, but we expect negligible consequences, or no long-term impacts. We edited Table 1.1 and Table 5.47 to reflect these changes, and we edited Table 7.5 to add Impoundment Failure and Radon Exposure and notations about mitigation actions related to those hazards.

**4. Comment:** 3/17/22, Dennis Hale, Chief of Fire & EMS, Dinwiddie County:

1. Page 4-11 It currently states 83% drains to the James River Basin that should read 83 % drains to Chowan River Basin I believe.



2. Page 4-33 Our largest employer is listed as Walmart I think it would be better if it said Walmart Distribution Center. Walmart does not have any other assets here other than the DC and that makes it match up to the Amazon Fulfillment Center further down the list.

3. Page 6-67 In the list of private water systems, we have Lou Jones and it is actually spelled Lew Jones Village.

**Response:** Edits have been made to the text to address each of these comments.

**5. Comment:** 3/28/22, Chris Bast, Henrico Resident: I am pleased to see the strong focus on climate change through addressing the impacts of climate change on each of the identified hazards. We must recognize that climate change will affect the scale and scope of many future threats and will increase both the long-term stressors and immediate shocks that we must prepare for. At Virginia DEQ, for example, this has meant shifting from historical rainfall models to predictive rainfall models. A simple change such as that can save lives and help our systems be better prepared for the future.

**Response:** Thank you.

**6. Comment:** 4/22/22, John Woodburn, PE, Environmental Manager, Goochland County: Table 4.1 on Page 4-26 shows a percent change in population for Goochland County of -13.86% from 2010 to 2020. This is clearly wrong – Goochland's population grew from 2010 to 2020. It probably is just an incorrect minus sign in front of the number (I.E – it should be 13.86%, not -13.86%).

**Response:** Data in table was reviewed and corrected.

**7. Comment:** 4/22/22, John Woodburn, PE, Environmental Manager, Goochland County: page 5-9 indicates there is a single essential facility in Goochland County located in the 100-year floodplain. Can you tell me what facility it is and where it is located?

**Response:** The James River Correction Center at State Route 645 shows up as being located in the 100-year floodplain.

**8. Comment:** 5/11/22, Kate Hale, Deputy Emergency Management Coordinator, New Kent County: County requested changes to mitigation action items 1, 2, 4, 5, 7, 8, 11 and 12.

**Response:** Suggested changes were reviewed, and after additional consultation with Ms. Hale, minor adjustments the action plan were made that are expected to satisfy FEMA requirements and county officials.

#### **VDEM Review Comments, Amanda Weaver, All Hazards Planner – R1 and Chris Bruce, All Hazards Planner – R5, June 2, 2022**

**6. Comment:** A1: Section 3.5 discusses Community-Specific meetings but there is no documentation of which localities participated, personnel that participated, and what was discussed.

**Response:** This section was substantially revised to add details of the meetings including location, dates, and attendees.

**7. Comment:** A1: How did the town of Surry participate in the update process? They are not listed in the attendees of any of the meetings. (This may apply to other towns as well)

**Response:** As a result of this question and similar issues with the 2022 Hampton Roads Hazard Mitigation Plan, planners reached out to the towns involved in this plan and attempted to garner additional input. The results of that effort in June 2022 are documented on in Section 3.5 under Community-Specific Working Group Meetings.

**8. Comment:** Criterion A.2.b: Some of the stakeholders' positions/titles in Table 3.2 are missing, please revise to reflect these. Additionally, some of the information in Section 3.7 that identifies the tribes chose not to participate in the planning process conflicts with the information in Tale 3.2 and Appendix C that indicates they did attend planning and public meetings.

**Response:** Tables 3.2a and 3.2b were revised to include positions/titles of all stakeholders.

**9. Comment:** HHPD1: Consider if there are High Hazard Dams outside of the study area that might need to be considered in the impoundment failure narrative, i.e. Lake Anna Dam

**Response:** Section 5.5 has been substantially revised to include recommended language from the Lead Dam Safety Engineer at DCR, and in response to this comment. A list of high hazard dams in adjacent/upstream counties is included in the plan and the reader is directed to DCR or the USACE NID for additional data and reports on those dams.

**Note: All General Suggestions provided by these reviewers were reviewed and incorporated to the maximum extent possible.**

**FEMA Review Comments, Shannon Burke, Community Planner, July 14, 2022**

**10. Comment:** The plan does not demonstrate that Greenville County and the Towns of Waverly and Surry participated in the planning process. Page 10 discusses that Working Groups met outside of the official planning process and that additional activities took place through emails and phone calls. If these activities included Greenville County and the Towns of Waverly and Surry, the plan must state this.

Surry County (Melissa Rollins) participated in the Hampton Roads Hazard Mitigation Plan (HMP) but is listed as a participant in this plan in the list of participants in Section A-15 of this Local Plan Review Tool. The county represented the Towns of Claremont and Dendron in the Hampton Roads HMP and can only participate in one plan. The county should be removed as a participant from this plan.

**Recommended Revisions:** The plan does not include a table of contents and the formatting is off and doesn't match Section 2, "Organization of the Plan." For better readability, correct the subheadings in the Executive Summary to ensure they match the plan contents and include the Table of Contents in the final plan. Check the final plan to ensure consistency of formatting.

**Response:** Beginning on page 20, the plan provides details on the extra meetings and other reviews by participating jurisdictions. Pages 21 and 22 provide additional paragraphs on Waverly's and Surry's inputs, and a new paragraph for Greenville County has been added to page 22. Surry County was inadvertently included in Section A-15 of the Local Plan Review Tool, but has now been removed. A Table of Contents has been added to the beginning of the document. Section 2.3 was edited to better reflect plan structure.

# APPENDIX F – HAZARD HISTORIES

This section of the Plan includes tables with hazard histories prior to 2011.

PLACEHOLDER FOR COMMENTS RECEIVED FROM THE PUBLIC REVIEW PROCESS

Table F-1. Declared Disasters

Disaster Type	Disaster Number	Incident Type	Title	Incident Begin Date	IH	IA	PA	HM	County/City
DR	4265	Snow	SEVERE WINTER STORM AND SNOWSTORM	1/22/2016			√	√	Sussex (County)
DR	4262	Snow	SEVERE WINTER STORM AND SNOWSTORM	1/22/2016			√	√	Henrico (County)
DR	4241	Flood	SEVERE STORMS AND FLOODING	10/1/2015	√		√	√	Chesterfield (County)
EM	3373	Severe Storm(s)	SEVERE STORMS AND FLOODING	10/1/2015			√		Chesterfield (County)
DR	4166	Severe Ice Storm	SEVERE WINTER STORM	2/10/2014			√	√	Chesterfield (County)
EM	3369	Severe Ice Storm	SEVERE WINTER STORM	2/10/2014			√		Chesterfield (County)
DR	4092	Hurricane	HURRICANE SANDY	10/26/2012	√		√	√	New Kent (County)
					√		√	√	Surry (County)
DR	4090	Hurricane	HURRICANE SANDY	10/27/2012			√	√	Sussex (County)
DR	4086	Hurricane	HURRICANE SANDY	10/26/2012	√		√	√	Sussex (County)
EM	3359	Hurricane	HURRICANE SANDY	10/26/2012			√		Colonial Heights
							√		Emporia
							√		Hopewell
							√		Petersburg
							√		Richmond
							√		Charles City (County)
							√		Chesterfield (County)
							√		Dinwiddie (County)
							√		Goochland (County)
							√		Greensville (County)
							√		Hanover (County)
							√		Henrico (County)
							√		New Kent (County)
							√		Powhatan (County)
							√		Prince George (County)
							√		Surry (County)



Table F-1. Declared Disasters

Disaster Type	Disaster Number	Incident Type	Title	Incident Begin Date	IH	IA	PA	HM	County/City
							√		Sussex (County)
EM	3357	Hurricane	HURRICANE SANDY	10/27/2012			√		Sussex (County)
EM	3354	Hurricane	HURRICANE SANDY	10/26/2012			√		Sussex (County)
DR	4072	Severe Storm(s)	SEVERE STORMS AND STRAIGHT-LINE WINDS	6/29/2012			√	√	Dinwiddie (County)
							√	√	New Kent (County)
							√	√	Powhatan (County)
DR	4048	Severe Storm(s)	SEVERE STORM	10/29/2011			√	√	Sussex (County)
DR	4042	Earthquake	EARTHQUAKE	8/23/2011	√		√	√	Goochland (County)
DR	4039	Severe Storm(s)	REMNANTS OF TROPICAL STORM LEE	9/28/2011			√	√	Sussex (County)
DR	4037	Hurricane	HURRICANE IRENE	8/25/2011			√	√	Sussex (County)
DR	4024	Hurricane	HURRICANE IRENE	8/26/2011			√	√	Colonial Heights
							√	√	Emporia
							√	√	Hopewell
							√	√	Petersburg
							√	√	Richmond
							√	√	Charles City (County)
							√	√	Chesterfield (County)
							√	√	Dinwiddie (County)
							√	√	Greensville (County)
							√	√	Hanover (County)
							√	√	Henrico (County)
							√	√	New Kent (County)
							√	√	Powhatan (County)
							√	√	Prince George (County)
							√	√	Surry (County)
							√	√	Sussex (County)
DR	4021	Hurricane	HURRICANE IRENE	8/27/2011	√		√	√	Sussex (County)
EM	3336	Hurricane	HURRICANE IRENE	8/26/2011			√		Sussex (County)
EM	3332	Hurricane	HURRICANE IRENE	8/26/2011			√		Sussex (County)
EM	3329	Hurricane	HURRICANE IRENE	8/26/2011			√		Richmond
							√		Henrico (County)
							√		New Kent (County)

Table F-1. Declared Disasters

Disaster Type	Disaster Number	Incident Type	Title	Incident Begin Date	IH	IA	PA	HM	County/City
							√		Surry (County)
							√		Sussex (County)
DR	1896	Snow	SEVERE WINTER STORMS AND SNOWSTORMS	2/5/2010			√	√	Sussex (County)
DR	1874	Snow	SEVERE WINTER STORM AND SNOWSTORM	12/18/2009			√	√	Hanover (County)
DR	1862	Severe Storm(s)	SEVERE STORMS AND FLOODING ASSOCIATED WITH TROPICAL DEPRESSION IDA AND A NOR'EAST	11/11/2009			√	√	Surry (County)
DR	1694	Severe Storm(s)	SEVERE STORMS AND INLAND AND COASTAL FLOODING	4/14/2007	√	√	√	√	Sussex (County)
DR	1661	Severe Storm(s)	TROPICAL DEPRESSION ERNESTO, SEVERE STORMS AND FLOODING	8/29/2006			√	√	Richmond
							√	√	Charles City (County)
							√	√	Dinwiddie (County)
							√	√	Greensville (County)
							√	√	Surry (County)
							√	√	Sussex (County)
DR	1653	Severe Storm(s)	SEVERE STORMS AND FLOODING	6/23/2006	√	√	√	√	Sussex (County)
DR	1654	Severe Storm(s)	SEVERE STORMS AND FLOODING	6/23/2006			√	√	Sussex (County)
EM	3263	Hurricane	HURRICANE KATRINA EVACUATION	8/29/2005			√		Sussex (County)
EM	3257	Hurricane	HURRICANE KATRINA EVACUATION	8/29/2005			√		Sussex (County)
EM	3240	Hurricane	HURRICANE KATRINA EVACUATION	8/29/2005			√		Colonial Heights
							√		Emporia
							√		Hopewell
							√		Petersburg
							√		Richmond
							√		Charles City (County)
							√		Chesterfield (County)

Table F-1. Declared Disasters

Disaster Type	Disaster Number	Incident Type	Title	Incident Begin Date	IH	IA	PA	HM	County/City
							√		Dinwiddie (County)
							√		Goochland (County)
							√		Greensville (County)
							√		Hanover (County)
							√		Henrico (County)
							√		New Kent (County)
							√		Powhatan (County)
							√		Prince George (County)
							√		Surry (County)
							√		Sussex (County)
EM	3233	Hurricane	HURRICANE KATRINA EVACUATION	8/29/2005			√		Chesterfield (County)
EM	3222	Hurricane	HURRICANE KATRINA EVACUATION	8/29/2005			√		Surry (County)
DR	1588	Severe Storm(s)	SEVERE STORMS AND FLOODING	4/1/2005	√	√		√	Sussex (County)
DR	1566	Hurricane	TROPICAL STORM FRANCES	9/6/2004	√	√		√	Chesterfield (County)
DR	1563	Severe Storm(s)	SEVERE STORMS AND FLOODING	9/18/2004	√	√	√	√	Sussex (County)
DR	1544	Severe Storm(s)	SEVERE STORMS, FLOODING AND TORNADOES ASSOCIATED W TD GASTON	8/30/2004	√	√	√	√	Colonial Heights
					√	√	√	√	Hopewell
					√	√	√	√	Petersburg
					√	√	√	√	Richmond
					√	√	√	√	Charles City (County)
					√	√	√	√	Chesterfield (County)
					√	√	√	√	Dinwiddie (County)
					√	√	√	√	Hanover (County)
					√	√	√	√	Henrico (County)
					√	√	√	√	New Kent (County)
					√	√	√	√	Prince George (County)
DR	1494	Hurricane	HURRICANE ISABEL	9/18/2003	√	√	√	√	Sussex (County)
DR	1491	Hurricane	HURRICANE ISABEL	9/18/2003	√	√	√	√	Colonial Heights
					√	√	√	√	Emporia

Table F-1. Declared Disasters

Disaster Type	Disaster Number	Incident Type	Title	Incident Begin Date	IH	IA	PA	HM	County/City
					√	√	√	√	Hopewell
					√	√	√	√	Petersburg
					√	√	√	√	Richmond
					√	√	√	√	Charles City (County)
					√	√	√	√	Chesterfield (County)
					√	√	√	√	Dinwiddie (County)
					√	√	√	√	Goochland (County)
					√	√	√	√	Greensville (County)
					√	√	√	√	Hanover (County)
					√	√	√	√	Henrico (County)
					√	√	√	√	New Kent (County)
					√	√	√	√	Powhatan (County)
					√	√	√	√	Prince George (County)
					√	√	√	√	Surry (County)
					√	√	√	√	Sussex (County)
EM	3181	Snow	SNOW	2/16/2003			√		Sussex (County)
EM	3183	Snow	SNOW	2/14/2003			√		Sussex (County)
DR	1411	Severe Storm(s)	SEVERE STORMS, TORNADOES, AND FLOODING	4/28/2002		√	√	√	Emporia
						√	√	√	Greensville (County)
						√	√	√	Prince George (County)
EM	3169	Fire	FIRES AND EXPLOSIONS	9/11/2001			√		Sussex (County)
EM	3156	Other	WEST NILE VIRUS	5/30/2000			√		Sussex (County)
DR	1337	Severe Storm(s)	SEVERE STORMS, FLOODING AND MUDSLIDES	8/12/2000		√	√	√	Sussex (County)
DR	1318	Severe Storm(s)	SEVERE WINTER STORMS	1/25/2000			√	√	Colonial Heights
							√	√	Emporia
							√	√	Hopewell
							√	√	Petersburg
							√	√	Richmond
							√	√	Charles City (County)
							√	√	Chesterfield

Table F-1. Declared Disasters

Disaster Type	Disaster Number	Incident Type	Title	Incident Begin Date	IH	IA	PA	HM	County/City
									(County)
							√	√	Dinwiddie (County)
							√	√	Goochland (County)
							√	√	Greensville (County)
							√	√	Hanover (County)
							√	√	Henrico (County)
							√	√	New Kent (County)
							√	√	Powhatan (County)
							√	√	Prince George (County)
							√	√	Surry (County)
							√	√	Sussex (County)
DR	1313	Severe Storm(s)	SEVERE WINTER STORM	1/22/2000			√	√	Chesterfield (County)
DR	1299	Hurricane	HURRICANE FLOYD MAJOR DISASTER DECLARATIONS	9/14/1999		√	√	√	Chesterfield (County)
DR	1293	Hurricane	HURRICANE FLOYD MAJOR DISASTER DECLARATIONS	9/13/1999		√	√	√	Colonial Heights
						√	√	√	Emporia
						√	√	√	Hopewell
						√	√	√	Petersburg
						√	√	√	Richmond
						√	√	√	Charles City (County)
						√	√	√	Chesterfield (County)
						√	√	√	Dinwiddie (County)
						√	√	√	Greensville (County)
						√	√	√	Hanover (County)
						√	√	√	Henrico (County)
						√	√	√	New Kent (County)
						√	√	√	Prince George (County)
						√	√	√	Surry (County)
						√	√	√	Sussex (County)
EM	3148	Hurricane	HURRICANE FLOYD EMERGENCY DECLARATIONS	9/16/1999			√		Sussex (County)



Table F-1. Declared Disasters

Disaster Type	Disaster Number	Incident Type	Title	Incident Begin Date	IH	IA	PA	HM	County/City
EM	3147	Hurricane	HURRICANE FLOYD EMERGENCY DECLARATIONS	9/13/1999			√		Sussex (County)
EM	3145	Hurricane	HURRICANE FLOYD EMERGENCY DECLARATIONS	9/14/1999			√		Chesterfield (County)
DR	1205	Severe Storm(s)	SEVERE WINTER STORMS, HIGH WINDS, AND FLOODING	1/28/1998			√		Sussex (County)
DR	1135	Hurricane	HURRICANE FRAN AND ASSOCIATED SEVERE STORM COND	9/5/1996		√	√	√	Emporia
						√	√	√	Hopewell
						√	√	√	Charles City (County)
						√	√	√	Chesterfield (County)
						√	√	√	Dinwiddie (County)
						√	√	√	Goochland (County)
						√	√	√	Greensville (County)
						√	√	√	Henrico (County)
						√	√	√	New Kent (County)
						√	√	√	Powhatan (County)
						√	√	√	Prince George (County)
						√	√	√	Surry (County)
DR	1103	Snow	WINTER STORM	2/2/1996			√	√	Surry (County)
DR	1086	Snow	BLIZZARD OF 96 (SEVERE SNOW STORM)	1/6/1996			√	√	Colonial Heights
							√	√	Emporia
							√	√	Hopewell
							√	√	Petersburg
							√	√	Richmond
							√	√	Charles City (County)
							√	√	Chesterfield (County)
							√	√	Dinwiddie (County)
							√	√	Goochland (County)
							√	√	Greensville (County)
							√	√	Hanover (County)
							√	√	Henrico (County)

Table F-1. Declared Disasters

Disaster Type	Disaster Number	Incident Type	Title	Incident Begin Date	IH	IA	PA	HM	County/City
							√	√	New Kent (County)
							√	√	Powhatan (County)
							√	√	Prince George (County)
							√	√	Surry (County)
							√	√	Sussex (County)
DR	1087	Snow	BLIZZARD OF 96	1/6/1996			√	√	Surry (County)
DR	1088	Snow	BLIZZARD OF 96 (SEVERE SNOW STORM)	1/7/1996			√	√	Sussex (County)
DR	1082	Snow	BLIZZARD OF 96 (SEVERE SNOW STORM)	1/6/1996			√	√	Sussex (County)
DR	1021	Severe Storm(s)	SEVERE WINTER ICE STORM	3/1/1994			√	√	Emporia
							√	√	Goochland (County)
							√	√	Hanover (County)
DR	1017	Severe Storm(s)	SEVERE ICE STORMS AND FLOODING	2/8/1994			√	√	Sussex (County)
DR	1014	Snow	SEVERE ICE STORMS, FLOODING	2/8/1994			√	√	Petersburg
							√	√	Richmond
							√	√	Chesterfield (County)
							√	√	Dinwiddie (County)
							√	√	Goochland (County)
							√	√	Hanover (County)
							√	√	Henrico (County)
							√	√	New Kent (County)
							√	√	Powhatan (County)
							√	√	Prince George (County)
							√	√	Surry (County)
							√	√	Sussex (County)
DR	1007	Severe Storm(s)	SEVERE STORMS AND TORNADOES	8/6/1993		√			Petersburg
EM	3112	Snow	SEVERE WINTER STORM	3/13/1993			√	√	Colonial Heights
							√	√	Emporia
							√	√	Hopewell
							√	√	Petersburg

Table F-1. Declared Disasters

Disaster Type	Disaster Number	Incident Type	Title	Incident Begin Date	IH	IA	PA	HM	County/City
							√	√	Richmond
							√	√	Charles City (County)
							√	√	Chesterfield (County)
							√	√	Dinwiddie (County)
							√	√	Goochland (County)
							√	√	Greensville (County)
							√	√	Hanover (County)
							√	√	Henrico (County)
							√	√	New Kent (County)
							√	√	Powhatan (County)
							√	√	Prince George (County)
							√	√	Surry (County)
							√	√	Sussex (County)
EM	3111	Snow	SEVERE SNOWFALL & WINTER STORM	3/13/1993			√	√	Sussex (County)
EM	3106	Snow	SEVERE BLIZZARD	3/13/1993			√	√	Sussex (County)
EM	3110	Snow	SEVERE SNOWFALL & WINTER STORM	3/13/1993			√	√	Surry (County)
DR	976	Coastal Storm	SEVERE COASTAL STORM & FLOODING	12/11/1992			√	√	Sussex (County)
DR	933	Flood	SEVERE COASTAL STORM	1/4/1992			√	√	Sussex (County)
DR	844	Hurricane	HURRICANE HUGO	9/21/1989		√	√	√	Surry (County)
DR	843	Hurricane	HURRICANE HUGO	9/21/1989		√	√	√	Chesterfield (County)
DR	755	Flood	SEVERE STORMS & FLOODING	11/9/1985		√	√	√	Richmond
						√	√	√	Chesterfield (County)
						√	√	√	Goochland (County)
						√	√	√	Henrico (County)
						√	√	√	Powhatan (County)
						√	√	√	Surry (County)
DR	700	Tornado	SEVERE STORMS & TORNADOES	3/28/1984		√	√	√	Chesterfield (County)
EM	3083	Drought	WATER SHORTAGE	10/19/1980			√	√	Sussex (County)

Table F-1. Declared Disasters

Disaster Type	Disaster Number	Incident Type	Title	Incident Begin Date	IH	IA	PA	HM	County/City
DR	605	Flood	SEVERE STORMS & FLOODING	9/29/1979		√	√	√	Surry (County)
EM	3049	Drought	DROUGHT	8/11/1977			√	√	Surry (County)
EM	3046	Drought	DROUGHT	7/23/1977			√	√	Charles City (County)
							√	√	Chesterfield (County)
							√	√	Dinwiddie (County)
							√	√	Goochland (County)
							√	√	Greensville (County)
							√	√	Hanover (County)
							√	√	Henrico (County)
							√	√	New Kent (County)
							√	√	Powhatan (County)
							√	√	Prince George (County)
							√	√	Sussex (County)
EM	3033	Snow	DROUGHT & FREEZING	3/2/1977			√	√	Surry (County)
DR	525	Freezing	ICE CONDITIONS	1/26/1977		√			Colonial Heights
						√			Hopewell
						√			Petersburg
						√			Richmond
						√			Charles City (County)
						√			Chesterfield (County)
						√			Henrico (County)
						√			New Kent (County)
						√			Prince George (County)
						√			Surry (County)
EM	3018	Drought	DROUGHT	10/15/1976			√	√	Chesterfield (County)
							√	√	Dinwiddie (County)
							√	√	Goochland (County)
							√	√	Hanover (County)
							√	√	Powhatan (County)

Table F-1. Declared Disasters

Disaster Type	Disaster Number	Incident Type	Title	Incident Begin Date	IH	IA	PA	HM	County/City
DR	477	Flood	HEAVY RAINS, HIGH WINDS, HAIL & TORNADOES	7/23/1975		√	√	√	Sussex (County)
DR	359	Flood	SEVERE STORMS & FLOODING	10/10/1972		√	√	√	Chesterfield (County)
						√	√	√	Dinwiddie (County)
						√	√	√	Powhatan (County)
						√	√	√	Sussex (County)
DR	339	Flood	TROPICAL STORM AGNES	6/23/1972		√	√	√	Colonial Heights
						√	√	√	Hopewell
						√	√	√	Petersburg
						√	√	√	Richmond
						√	√	√	Charles City (County)
						√	√	√	Chesterfield (County)
						√	√	√	Goochland (County)
						√	√	√	Hanover (County)
						√	√	√	Henrico (County)
						√	√	√	Powhatan (County)
						√	√	√	Surry (County)
DR	310	Flood	HEAVY RAINS & FLOODING	9/4/1971		√	√	√	Sussex (County)
DR	274	Hurricane	SEVERE STORMS & FLOODING	8/23/1969		√	√	√	Chesterfield (County)
						√	√	√	Goochland (County)
						√	√	√	Hanover (County)
						√	√	√	Henrico (County)
						√	√	√	Powhatan (County)
DR	205	Drought	WATER SHORTAGE	8/18/1965		√	√	√	Sussex (County)
DR	207	Drought	WATER SHORTAGE	8/18/1965		√	√	√	Sussex (County)



**TABLE F-2 NCEI FLOOD HISTORY**

COUNTY OR CITY	LOCATION	DATE	FLOOD TYPE	DEATHS	INJURIES	PROPERTY DAMAGE	CROP DAMAGE	NARRATIVE
CHARLES CITY COUNTY	CHARLES CITY	8/4/2000	Flash Flood	0	0	\$ -	\$ -	Heavy rain caused flooding at Route 607 and Church Lane near Adkins Store.
CHARLES CITY COUNTY	EAST PORTION	9/1/2000	Flash Flood	0	0	\$ -	\$ -	Several flooded roads across eastern half of county.
CHARLES CITY COUNTY	WEST PORTION	8/30/2004	Flash Flood	0	0	\$ -	\$ -	Rainfall amounts between 4 and 8 inches resulted in numerous road closures due to flooding.
CHESTERFIELD COUNTY	MIDLOTHIAN	1/19/1996	Flood	0	0	\$ -	\$ -	Street flooding in Richmond/portions of Chesterfield county. Few roads closed temporarily.
CHESTERFIELD COUNTY	COUNTYWIDE	9/16/1999	Flash Flood	0	0	\$ 3,000,000	\$ 50,000	Very heavy rain from Hurricane Floyd produced widespread flooding and flash flooding across much of central and eastern Virginia, and northeast North Carolina. Rainfall amounts generally ranged from near 7 inches from eastern Caroline county to Richmond City to Brunswick, Lunenburg and Mecklenburg counties, to 12 to 18 inches in much of the Virginia Tidewater. Numerous roads were washed out due to flooding. Many areas normally prone only to flooding of poor drainage and low lying areas experienced significant flash flooding. Primary routes out of service included US 460 near Wakefield, US 58 near Emporia and Franklin, and Interstate 95 south of Petersburg to Emporia. River flooding was extensive and prolonged in the Chowan River Basin. The Blackwater, Meherrin and Nottoway Rivers exceeded flood stage. Water levels in the city of Franklin were estimated to be several feet above the flood of record which occurred in August 1940. The flooding was considered to be a 500 year flood of record. Also, there were enormous agricultural/crop losses due to the flooding.
CHESTERFIELD COUNTY	BEACH	7/19/2000	Flash Flood	0	0	\$ -	\$ -	Heavy rain caused flooding and road closure of Bellson Park Drive at Route 360 near Brandermill.
CHESTERFIELD COUNTY	CHESTERFIELD	8/4/2000	Flash Flood	0	0	\$ -	\$ -	Heavy rain caused high standing water and closure of Hull Street at Courthouse Road in Chesterfield.
CHESTERFIELD COUNTY	CHESTERFIELD	6/1/2001	Flash Flood	0	0	\$ -	\$ -	Several roads closed.
CHESTERFIELD COUNTY	COUNTYWIDE	5/26/2003	Flash Flood	0	0	\$ -	\$ -	20 road closures countywide.
CHESTERFIELD COUNTY	MIDLOTHIAN	7/27/2004	Flash Flood	0	0	\$ -	\$ -	Street flooding on Hull Street and Genito Road.
CHESTERFIELD COUNTY	CHESTERFIELD	8/1/2004	Flash Flood	0	0	\$ -	\$ -	Clover Leaf Lakes Apartments on Starview Court evacuated due to high water of 4 to 4.5 feet.
CHESTERFIELD COUNTY	COUNTYWIDE	8/30/2004	Flash Flood	1	0	\$ 2,000,000	\$ -	Rainfall amounts between 4 and 8 inches resulted in numerous road closures due to flooding.
CHESTERFIELD COUNTY	BELLWOOD	6/23/2006	Flash Flood	0	0	\$ -	\$ -	Flash flooding caused the closure of Hopkins Road in the Beulah District.
CHESTERFIELD COUNTY	MIDLOTHIAN	7/5/2006	Flash Flood	0	0	\$ -	\$ -	Flooding on Route 288.
CHESTERFIELD COUNTY	BELLBLUFF	10/7/2006	Flash Flood	0	0	\$ 60,000	\$ -	Numerous roads closures to high water including Beulah Road.
CHESTERFIELD COUNTY	BEACH	8/17/2007	Flash Flood	0	0	\$ -	\$ -	Numerous roads were closed county wide.
CHESTERFIELD COUNTY	BELLBLUFF	8/17/2007	Flash Flood	0	0	\$ -	\$ -	One person had to be rescued from a car on Hopkins Road due to high water.
CHESTERFIELD COUNTY	MIDLOTHIAN	8/28/2008	Flash Flood	0	0	\$ -	\$ -	Numerous roads were closed due to high water or debris in the road across much of north central Chesterfield county.

								Very heavy rain from Hurricane Floyd produced widespread flooding and flash flooding across much of central and eastern Virginia, and northeast North Carolina. Rainfall amounts generally ranged from near 7 inches from eastern Caroline county to Richmond City to Brunswick, Lunenburg and Mecklenburg counties, to 12 to 18 inches in much of the Virginia Tidewater. Numerous roads were washed out due to flooding. Many areas normally prone only to flooding of poor drainage and low lying areas experienced significant flash flooding. Primary routes out of service included US 460 near Wakefield, US 58 near Emporia and Franklin, and Interstate 95 south of Petersburg to Emporia. River flooding was extensive and prolonged in the Chowan River Basin. The Blackwater, Meherrin and Nottoway Rivers exceeded flood stage. Water levels in the city of Franklin were estimated to be several feet above the flood of record which occurred in August 1940. The flooding was considered to be a 500 year flood of record. Also, there were enormous agricultural/crop losses due to the flooding.
COLONIAL HEIGHTS	COLONIAL HGTS	9/16/1999	Flash Flood	0	0	\$ 1,200,000	\$ -	
COLONIAL HEIGHTS	COLONIAL HGTS	5/26/2003	Flash Flood	0	0	\$ -	\$ -	Flooding along Old Town Creek which closed New Castle Drive. Flooding at the Hampton Court Housing Complex.
DINWIDDIE COUNTY	SUTHERLAND	10/18/1996	Flash Flood	0	0	\$ -	\$ -	Four to five inches of rain occurred within 6 hours between Sutherland, Dinwiddie, and McKenney. Several roads were closed due to high water including parts of Route 460.
DINWIDDIE COUNTY	COUNTYWIDE	9/16/1999	Flash Flood	0	0	\$ 870,000	\$ 420,000	Very heavy rain from Hurricane Floyd produced widespread flooding and flash flooding across much of central and eastern Virginia, and northeast North Carolina. Rainfall amounts generally ranged from near 7 inches from eastern Caroline county to Richmond City to Brunswick, Lunenburg and Mecklenburg counties, to 12 to 18 inches in much of the Virginia Tidewater. Numerous roads were washed out due to flooding. Many areas normally prone only to flooding of poor drainage and low lying areas experienced significant flash flooding. Primary routes out of service included US 460 near Wakefield, US 58 near Emporia and Franklin, and Interstate 95 south of Petersburg to Emporia. River flooding was extensive and prolonged in the Chowan River Basin. The Blackwater, Meherrin and Nottoway Rivers exceeded flood stage. Water levels in the city of Franklin were estimated to be several feet above the flood of record which occurred in August 1940. The flooding was considered to be a 500 year flood of record. Also, there were enormous agricultural/crop losses due to the flooding.
DINWIDDIE COUNTY	COUNTYWIDE	4/17/2000	Flash Flood	0	0	\$ 20,000	\$ -	Walker Mill Road washed out near the county line. Highway U.S. 1 also impassible due to high water west of Petersburg. County road 651 caved in due to rapid runoff.
DINWIDDIE COUNTY	DINWIDDIE	5/26/2003	Flash Flood	0	0	\$ -	\$ -	White Oak Road collapsed due to flooding.
DINWIDDIE COUNTY	COUNTYWIDE	8/30/2004	Flash Flood	1	0	\$ 2,000,000	\$ -	Rainfall amounts between 4 and 8 inches resulted in numerous road closures due to flooding.
DINWIDDIE COUNTY	FORD	9/1/2006	Flash Flood	0	0	\$ -	\$ -	Route 624 from Route 460 to Route 613 flooded.
DINWIDDIE COUNTY	CARSON	10/7/2006	Flash Flood	0	0	\$ 11,000	\$ -	Numerous roads closed.

								Very heavy rain from Hurricane Floyd produced widespread flooding and flash flooding across much of central and eastern Virginia, and northeast North Carolina. Rainfall amounts generally ranged from near 7 inches from eastern Caroline county to Richmond City to Brunswick, Lunenburg and Mecklenburg counties, to 12 to 18 inches in much of the Virginia Tidewater. Numerous roads were washed out due to flooding. Many areas normally prone only to flooding of poor drainage and low lying areas experienced significant flash flooding. Primary routes out of service included US 460 near Wakefield, US 58 near Emporia and Franklin, and Interstate 95 south of Petersburg to Emporia. River flooding was extensive and prolonged in the Chowan River Basin. The Blackwater, Meherrin and Nottoway Rivers exceeded flood stage. Water levels in the city of Franklin were estimated to be several feet above the flood of record which occurred in August 1940. The flooding was considered to be a 500 year flood of record. Also, there were enormous agricultural/crop losses due to the flooding.
EMPORIA	EMPORIA	9/16/1999	Flash Flood	0	0	\$ 195,000	\$ 55,000	
EMPORIA	EMPORIA	7/24/2000	Flash Flood	0	0	\$ 10,000	\$ -	Very heavy rain fell in Emporia, where 5.70 inches of rain was measured. Several residents were evacuated on Reese Street at Metcalf Branch. Standing high water was common in Emporia, with water above car doors on Market and Brink Roads.
EMPORIA	EMPORIA	9/3/2000	Flash Flood	0	0	\$ -	\$ -	Slow-moving thunderstorms dumped heavy rain which resulted in flooding at the intersection of Route 58 and Highway 619 near Emporia.
EMPORIA	EMPORIA	7/5/2006	Flash Flood	0	0	\$ -	\$ -	Two feet of water on Highway 58.
EMPORIA	EMPORIA	7/6/2006	Flash Flood	0	0	\$ -	\$ -	Flooding reported on Route 58 (Chapmans Ford Road).
GOOCHLAND COUNTY		1/19/1996	Flood	0	0	\$ -	\$ -	
GOOCHLAND COUNTY		3/20/2003	Flood	0	0	\$ -	\$ -	
GOOCHLAND COUNTY	MANAKIN	9/17/2004	Flash Flood	0	0	\$ -	\$ -	High water at Manakin and Hermitage Streets, and on Broad Street Road in town of Goochland.
GREENSVILLE COUNTY	COUNTYWIDE	9/16/1999	Flash Flood	1	0	\$ 1,200,000	\$ 800,000	
GREENSVILLE COUNTY	DAHLIA	8/3/2000	Flash Flood	0	0	\$ -	\$ -	Heavy rain caused flooding on Dahlia Road near Claesville.
GREENSVILLE COUNTY	MOONLIGHT	7/5/2006	Flash Flood	0	0	\$ -	\$ -	Two feet of water on Highway 58. Also, high water on Highway 301.
GREENSVILLE COUNTY	PLEASANT SHADE	7/6/2006	Flash Flood	0	0	\$ -	\$ -	Flooding reported on Highway 611 (Drybread Road).
HANOVER COUNTY		3/20/2003	Flood	0	0	\$ -	\$ -	
								Slow moving thunderstorms produced rainfall amounts between 3.0 and 3.5 inches within 2 hours. This resulted in flash flooding in eastern portions of Hanover county. Several roads were reported under as much as six inches of water. Several accidents were reported near the intersection of Route 643 and Route 301 about 6 miles southeast of Ashland.
HANOVER COUNTY	ASHLAND	7/10/1998	Flash Flood	0	0	\$ -	\$ -	
HANOVER COUNTY	COUNTYWIDE	9/16/1999	Flash Flood	0	0	\$ 67,000	\$ -	
HANOVER COUNTY	MECHANICSVILLE	8/4/2000	Flash Flood	0	0	\$ -	\$ -	Heavy rain caused flooding of secondary roads in Mechanicsville.
HANOVER COUNTY	EAST PORTION	6/1/2001	Flash Flood	0	0	\$ -	\$ -	Several reports of high water in the eastern portion of the county.
HANOVER COUNTY	COUNTYWIDE	8/30/2004	Flash Flood	2	0	\$ 2,000,000	\$ -	Rainfall amounts between 5 and 11 inches resulted in numerous road closures due to flooding.
HANOVER COUNTY	ASHLAND	9/17/2004	Flash Flood	0	0	\$ -	\$ -	High water reported on Greenwood Church Road, Rosmarin Road, Mountain Road, Auburn Mill Road, and Stone Horse Road.
HANOVER COUNTY	ASHLAND	6/26/2006	Flash Flood	0	0	\$ -	\$ -	Heavy rain caused flash flooding and closure of Mount Hermon Road.
HANOVER COUNTY	ASHLAND	6/3/2009	Flash Flood	0	0	\$ -	\$ -	Several businesses were flooded.
HENRICO COUNTY	EAST HIGHLAND PARK	9/8/1996	Flood	1	1	\$ 5,000	\$ -	
HENRICO COUNTY	RICHMOND HGTS	9/9/1999	Flash Flood	0	0	\$ -	\$ -	
HENRICO COUNTY	COUNTYWIDE	9/16/1999	Flash Flood	0	0	\$ 600,000	\$ -	
HENRICO COUNTY	EAST PORTION	6/1/2001	Flash Flood	0	0	\$ -	\$ -	High water eastern portion of the county. Several roads closed.

HENRICO COUNTY	SANDSTON	6/10/2004	Flash Flood	0	0	\$ -	\$ -	High water on Bikerstaff Road and 7400 block of Strath Road. Road washed out at Ocano Drive.
HENRICO COUNTY	COUNTYWIDE	8/30/2004	Flash Flood	1	0	\$ 2,000,000	\$ -	Rainfall amounts between 5 and 10 inches resulted in numerous road closures due to flooding.
HENRICO COUNTY	WHITE OAK SWAMP	10/7/2006	Flash Flood	0	0	\$ -	\$ -	Route 156 at Route 5 closed due to high water.
HENRICO COUNTY	WHITE OAK SWAMP	8/17/2007	Flash Flood	0	0	\$ -	\$ -	Several roads were closed due to high water.
HENRICO COUNTY	LEWIS GARDENS	6/3/2009	Flash Flood	0	0	\$ -	\$ -	There was up to one foot of water covering parts of Darbytown, Monichan and Charles City Roads.
HOPEWELL	HOPEWELL	8/16/2000	Flash Flood	0	0	\$ -	\$ -	Heavy rain caused flooding on City Point Road near South 25th Avenue in Hopewell.
NEW KENT COUNTY	QUINTON	9/8/1996	Flood	0	0	\$ -	\$ -	
NEW KENT COUNTY	COUNTYWIDE	9/16/1999	Flash Flood	0	0	\$ 650,000	\$ -	
NEW KENT COUNTY	LANEXA	8/4/2000	Flash Flood	0	0	\$ -	\$ -	Heavy rain caused flooding on Carter Road in Lanexa.
NEW KENT COUNTY	QUINTON	6/1/2001	Flash Flood	0	0	\$ -	\$ -	Five inches of rainfall and high water reported by spotter.
NEW KENT COUNTY	WEST PORTION	8/30/2004	Flash Flood	0	0	\$ -	\$ -	Rainfall amounts between 4 and 8 inches resulted in numerous road closures due to flooding.
NEW KENT COUNTY	NEW KENT	10/7/2006	Flash Flood	0	0	\$ 3,000	\$ -	Route 1002 at Route 60 closed due to high water.
PETERSBURG	PETERSBURG	9/16/1999	Flash Flood	0	0	\$ 650,000	\$ 200,000	
PETERSBURG	PETERSBURG	7/7/2005	Flash Flood	0	0	\$ -	\$ -	Numerous roads closed city-wide. Roads barricaded due to flooding.
POWHATAN COUNTY		1/19/1996	Flood	0	0	\$ -	\$ -	
POWHATAN COUNTY		3/20/2003	Flood	0	0	\$ -	\$ -	
POWHATAN COUNTY	POWHATAN	9/3/2000	Flash Flood	0	0	\$ -	\$ -	Slow-moving thunderstorms dumped heavy rain over portions of the eastern Virginia piedmont causing flooding of the intersection of Routes 522 and 60 near Powhatan.
POWHATAN COUNTY	POWHATAN	6/16/2004	Flash Flood	0	0	\$ -	\$ -	Numerous road closures in western half of county.
POWHATAN COUNTY	POWHATAN	6/16/2004	Flash Flood	0	0	\$ -	\$ -	Rainfall amounts between 4 and 5 inches continued to result in numerous road closures in the western half of county.
POWHATAN COUNTY	POWHATAN	9/17/2004	Flash Flood	0	0	\$ -	\$ -	Portions of Highway 60 flooded. Route 711 closed due to high water.
POWHATAN COUNTY	SUBLETTS	6/23/2006	Flash Flood	0	0	\$ -	\$ -	Flash flooding caused high water on Route 711 and Manakin Ferry Road and at Judes Ferry Road.
POWHATAN COUNTY	POWHATAN	6/26/2006	Flash Flood	0	0	\$ -	\$ -	Heavy rain caused flooding at Three Bridge Road between Red Lane and Academy Roads.
POWHATAN COUNTY	POWHATAN	8/16/2007	Flash Flood	0	0	\$ -	\$ -	Many roads were flooded across the county.
POWHATAN COUNTY	POWHATAN	9/26/2008	Flash Flood	0	0	\$ -	\$ -	Water was covering the roadway at the intersection of US 60 and VA-13 near Powhatan.
PRINCE GEORGE COUNTY	COUNTYWIDE	9/16/1999	Flash Flood	0	0	\$ 1,400,000	\$ 900,000	
PRINCE GEORGE COUNTY	TEMPLETON	9/15/2004	Flash Flood	0	0	\$ -	\$ -	Over a foot of water was observed on Fairwood Road.
PRINCE GEORGE COUNTY	PRINCE GEORGE	9/15/2004	Flash Flood	0	0	\$ -	\$ -	Considerable water over Route 460 was reported near Disputanta, with one of the lanes blocked due to the high water.
PRINCE GEORGE COUNTY	TEMPLETON	9/1/2006	Flash Flood	0	0	\$ -	\$ -	Route 607 at Route 622 flooded.
PRINCE GEORGE COUNTY	DISPUTANTA	10/7/2006	Flash Flood	0	0	\$ 225,000	\$ 200,000	Numerous roads closed including a section of HWY 460. High water caused significant crop damage.
PRINCE GEORGE COUNTY	TEMPLETON	10/7/2006	Flash Flood	0	0	\$ -	\$ -	Road closed at intersection of Templeton and Lansing Roads.
PRINCE GEORGE COUNTY	BURROWSVILLE	9/26/2008	Flash Flood	0	0	\$ -	\$ -	Water was covering portions of Brandon Road in far eastern Prince George county north of Route 10. Road in process of closure.
RICHMOND	RICHMOND	9/9/1999	Flash Flood	0	0	\$ -	\$ -	Slow-moving thunderstorms caused flooded roads. This flooding forced people to abandon vehicles.
RICHMOND	RICHMOND	9/16/1999	Flash Flood	0	0	\$ 176,000	\$ -	

RICHMOND	SOUTH PORTION	7/19/2000	Flash Flood	0	0	\$ 5,000	\$ -	Heavy rain overwhelmed storm drains on Maury Street in South Richmond and sent water cascading in the basement of the Richmond Department of Public Utilities' Field Operations and Maintenance Facility. As much as five feet of water filled the 10,000 square foot basement and damaged several computers and internal department records. Ten inches of water was reported across Belt Boulevard between Hull Street and Midlothian Turnpike.
RICHMOND	RICHMOND	8/4/2000	Flash Flood	0	0	\$ -	\$ -	Heavy rain led to high standing water in the Shockoe Bottom section of downtown Richmond.
RICHMOND	RICHMOND	8/11/2000	Flash Flood	0	0	\$ -	\$ -	Very heavy rain caused flooding and the closure of the intersection of West Canal and South Adams Streets in downtown Richmond. High water also closed Bainbridge Street at 20th Street.
RICHMOND	RICHMOND	6/6/2001	Flash Flood	0	0	\$ -	\$ -	I-95 north bound closed at Broad Street underpass where 2 feet of water covered the roadway.
RICHMOND	RICHMOND	6/10/2004	Flash Flood	0	0	\$ -	\$ -	In the Shockoe Bottom area, several restaurants were flooded along with street flooding.
RICHMOND	RICHMOND	7/27/2004	Flash Flood	0	0	\$ -	\$ -	Street flooding near the Boulevard and I-95.
RICHMOND	RICHMOND	8/30/2004	Flash Flood	3	0	\$ 20,000,000	\$ -	Rainfall amounts between 5 and 12 inches resulted in numerous road closures due to flooding. In addition, about 20 blocks of downtown Richmond were condemned due to the floodwaters. A brick building collapsed in the city's historic and low-lying Shockoe Bottom area, and several dozen buildings had extensive water damage after floodwaters reached depths of up to 10 feet.
RICHMOND	RICHMOND	9/17/2004	Flash Flood	0	0	\$ -	\$ -	Flooding reported on New Kent Road, Jennie Scher and Stoney Run Roads, Fairmount Road, and Mechanicsville Turnpike.
RICHMOND	RICHMOND	7/22/2005	Flash Flood	0	0	\$ -	\$ -	High water signs posted on numerous roads, mainly due to flooding of underpasses and low lying areas. Gilles Creek overflowing its banks in Richmond's east end.
RICHMOND	RICHMOND	8/15/2006	Flood	0	0	\$ 20,000	\$ -	Heavy rain caused urban street flooding in the Shockoe Bottom section of the city. Several residents and businesses received damage due to high water.
SURRY COUNTY		11/12/2009	Coastal Flood	0	0	\$ 500,000	\$ -	Several streets, homes and businesses were flooded in low lying areas of the county close or directly exposed to the James River. Many decks and piers were damaged or destroyed.
SURRY COUNTY	SURRY	1/19/1996	Flood	0	0	\$ -	\$ -	
SURRY COUNTY	COUNTYWIDE	9/15/1999	Flash Flood	0	0	\$ -	\$ -	
SURRY COUNTY	COUNTYWIDE	7/24/2000	Flash Flood	0	0	\$ -	\$ -	Secondary road bridges covered with water.
SURRY COUNTY	DENDRON	8/4/2000	Flash Flood	0	0	\$ -	\$ -	Heavy rain caused flooding on Route 31 between Dendron and Scotland. Flooding also occurred on Route 10 in Surry.
SURRY COUNTY	CABIN PT	9/1/2000	Flash Flood	0	0	\$ -	\$ -	Route 10 under water near the Surry/Prince George county line.
SURRY COUNTY	BACONS CASTLE	7/25/2004	Flash Flood	0	0	\$ -	\$ -	Route 617 closed due to flooding.
SURRY COUNTY	SAVEDGE	7/29/2004	Flash Flood	0	0	\$ -	\$ -	Road closed on Route 611 near the intersection of Highway 40 due to flooding.
SURRY COUNTY	DENDRON	9/1/2006	Flash Flood	0	0	\$ -	\$ -	Route 630 flooded. Other streets flooded countywide.
SURRY COUNTY	SPRING GROVE	10/7/2006	Flash Flood	0	0	\$ 750,000	\$ 750,000	Numerous roads closed including parts of HWY 10 and HWY 40. High water also resulted in significant crop damage.
SURRY COUNTY	MOORINGS	10/7/2006	Flash Flood	0	0	\$ -	\$ -	Route 31 and New Design Road closed due to high water.
SUSSEX COUNTY	COUNTYWIDE	9/16/1999	Flash Flood	0	0	\$ 4,400,000	\$ 1,000,000	
SUSSEX COUNTY	LITTLETON	7/24/2000	Flash Flood	0	0	\$ -	\$ -	Highway 35 closed between Littleton and county border due to high water.



SUSSEX COUNTY	NEWVILLE	9/1/2000	Flash Flood	0	0	\$ -	\$ -	Persistent heavy rain occurred as slow-moving thunderstorms moved across sections of southeast Virginia. The heavy rain caused flooding and forced road closures on Autodam Road near Route 40 in Newville.
SUSSEX COUNTY	HOMEVILLE	9/3/2000	Flash Flood	0	0	\$ -	\$ -	Slow-moving thunderstorms dumped heavy rain on portions of southeast Virginia and caused flooding of Route 35 near Homeville.
SUSSEX COUNTY	WAVERLY	7/5/2006	Flash Flood	0	0	\$ -	\$ -	Numerous roads closed due to high water, including at the intersection of Highway 40 and Highway 460. Also, flooding reported at the intersection of Route 604 and Route 615, and on Route 604 one half mile east of Route 603.
SUSSEX COUNTY	SUSSEX	7/6/2006	Flash Flood	0	0	\$ -	\$ -	Route 626 and Optimist Road closed due to flooding.
SUSSEX COUNTY	WAKEFIELD	9/1/2006	Flash Flood	0	0	\$ -	\$ -	Route 615 at Route 604 flooded.
SUSSEX COUNTY	WAKEFIELD	10/7/2006	Flash Flood	0	0	\$ 60,000	\$ 50,000	Numerous roads closed including a section of HWY 460. High water also resulted in significant crop damage.
SUSSEX COUNTY	WAVERLY	10/7/2006	Flash Flood	0	0	\$ -	\$ -	Numerous roads closed.
SUSSEX COUNTY	WAVERLY	9/26/2008	Flash Flood	0	0	\$ -	\$ -	Heavy rain produced street flooding in Waverly at the intersection of US 460 and Route 40. Water on the roadway was 1 to 2 feet in depth prompting partial closure.
SUSSEX COUNTY	WAVERLY	9/26/2008	Flash Flood	0	0	\$ -	\$ -	Ponded water was six inches deep across Route 40 on the northeast side of Waverly 45 minutes after rain ended.
SUSSEX COUNTY	WAKEFIELD ARPT	9/26/2008	Flash Flood	0	0	\$ -	\$ -	Ponded water was six inches deep across Route 604 west of Route 31 over an hour after rain ended.
SUSSEX COUNTY	WAKEFIELD ARPT	9/26/2008	Flash Flood	0	0	\$ -	\$ -	Six inches or more of water was flowing across a large portion of Route 615 from Swollen Creek.
<b>TOTALS</b>				<b>10</b>	<b>1</b>	<b>\$ 44,077,000</b>	<b>\$ 4,425,000</b>	

## LIST OF ALL DAMS IN RICHMOND-CRATER STUDY AREA

County	NID ID	Dam Name	Condition Assessment
Charles City County	VA036001	Harrison Lake Dam	Not Rated
	VA036002	Lake Charles VCU-Rice Center Dam	Not Rated
	VA036003	HIG Dam (Hole In Ground)	Not Rated
	VA036004	Allen Dam	Not Rated
	VA036005	Evelyton Dam #1	Not Rated
	VA036006	Evelyton Dam #2	Not Rated
	VA036007	Copeland Dam	Not Rated
	VA036008	White Dam	Not Rated
	VA036009	Epps Dam	Not Rated
	VA036010	Howard Farm Dam	Not Rated
	VA036011	Riverside Farm Dam	Not Rated
Chesterfield County	VA041001	Brasfield Dam	Not Rated
	VA041002	Page Dam	Not Rated
	VA041003	Beaver Lake Dam	Not Rated
	VA041004	Swift Creek Dam	Not Rated
	VA041005	Cosby Dam	Not Rated
	VA041006	Lower Beaver Pond Dam	Not Rated
	VA041007	Clayville Lane Dam	Not Rated
	VA041008	Labrador Lake Dam	Not Rated
	VA041009	Rock Creek Park Dam	Not Rated
	VA041010	Andrews Dam	Not Rated
	VA041011	Gordon Dam	Not Rated
	VA041012	Swift Creek Reservoir Dam	Not Rated
	VA041013	Lewis Road Dam	Not Rated
	VA041014	Margaret Dam	Fair
	VA041015	Falling Creek Reservoir Dam	Not Rated
	VA041016	Club Dam	Not Rated
	VA041017	Tates Dam	Not Rated
	VA041018	Dale Dam	Not Rated
	VA041020	Condrey Dam	Not Rated
	VA041021	Camp Seven Dam	Not Rated
	VA041022	Gregory's Pond Dam	Not Rated
	VA041023	Rieves Dam	Not Rated
	VA041024	Chester Club Dam	Not Rated
	VA041025	Crostick Dam	Not Rated
	VA041026	Napiers Savage Dam	Satisfactory
	VA041028	Minor dams at Tate estate	Not Rated
	VA041029	Woodland Pond	Satisfactory
	VA041030	Reed Dam	Not Rated
	VA041031	Chesterfield Power Station Lower Ash Pond Dam	Not Rated
	VA041032	Spruance Polishing Dam	Fair
	VA041033	Spray Dam	Not Rated
	VA041034	Salem Woods Dam	Not Rated

VA041035	Upper Beaver Pond Dam	Not Rated
VA041036	Lake Salisbury Dam	Not Rated
VA041037	Vaughn Dam	Not Rated
VA041038	Pells Dam	Not Rated
VA041039	Izaak Walton Park Dam	Fair
VA041040	Evergreen Lake Dam	Not Rated
VA041041	General Land Company Dam	Not Rated
VA041042	Lake Patrick Henry Dam	Satisfactory
VA041043	Vest Dam	Not Rated
VA041044	Kcratchs Dam	Not Rated
VA041045	Chesterfield Power Station UAP	Not Rated
VA041046	First Branch Dam	Not Rated
VA041047	ARWA Sludge Lagoon Dam	Not Rated
VA041048	Hartmann Dam	Not Rated
VA041049	R J Reynolds Raw Water Pond Dam	Not Rated
VA041050	Ironbridge Dam	Fair
VA041051	Village Lake Dam	Not Rated
VA041052	Charter Colony Dam	Not Rated
VA041053	Rowlett Road Dam	Not Rated
VA041054	Westchester Commons BMP Dam	Not Rated
VA041055	Belgrade - Queenspark	Not Rated
VA041056	Jessup Road Dam	Not Rated
VA041058	Meadowville BMP	Not Rated
VA041059	Salisbury CC Dam	Not Rated
VA041060	Waterford #1 Dam	Not Rated
VA041061	Waterford #2 Dam	Not Rated
VA041062	Center Pointe Dam	Not Rated
VA041063	Spring Creek Upper Dam	Not Rated
VA041064	Mansfield Crossing Dam	Not Rated
VA041065	Ashbrook Dam	Not Rated
VA041066	Birkdale Dam	Not Rated
VA041067	Gravel Pit Dam	Not Rated
VA041068	Chesterfield Discharge Basin Dam	Not Rated
VA041069	Carr Dam	Not Rated
VA041070	Ashley Dam	Not Rated
VA041071	Timsbury North dams	Not Rated
VA041072	Timsbury South Dam	Not Rated
VA041073	Lower Meadowdale Dam	Not Rated
VA041074	Upper Meadowdale Dam	Not Rated
VA041075	Meadowbrook Country Club Dam	Not Rated
VA041076	Boulders Park Dam	Not Rated
VA041077	Beaufont Spring Dam	Not Rated
VA041078	Lake Crystal Dam	Not Rated
VA041079	Geara Woods Dam	Not Rated
VA041080	Vescova Road Dam	Not Rated
VA041081	Chelsea Farm Dam	Not Rated
VA041082	St. Regents Dam	Not Rated
VA041083	Glen Tara Dam	Not Rated

	VA041084	Second Branch Road Dam	Not Rated
	VA041085	Lone Goose Dam	Not Rated
	VA041086	Westham GC Irrigation Lake Dam	Not Rated
	VA041087	Windsor Park Dam	Not Rated
	VA041088	Knollwood LLC Dam	Not Rated
	VA041089	Richmond Zoo Dam	Not Rated
	VA041090	Allied Concrete Dam	Not Rated
	VA041091	Reynolds Dam	Not Rated
	VA041092	River Bend Dam	Not Rated
	VA041093	Chesterfield County Dam #1	Not Rated
	VA041094	Chesterfield County Dam #2	Not Rated
	VA041095	Leroy Dam	Not Rated
	VA041096	Thomas Dam	Not Rated
	VA041097	Shoosmith Dam	Not Rated
	VA041098	Radcliffe Dam	Not Rated
	VA041099	Chesterfield Power Station Metals Treatment Po	Not Rated
	VA041100	Fresh Water Pond(Quarry Area)	Not Rated
	VA041101	No. 9 hole, Wexford Dr. SWMs	Not Rated
	VA041102	Wake Lake Dam	Not Rated
	VA041103	Chesterfield Equalization Basin Dam	Not Rated
	VA041104	Swift Creek Mill Dam	Not Rated
<b>City of Colonial Heights</b>	VA570001	Lakeview Dam	Not Rated
<b>City of Petersburg</b>	VA730001	Sykes Lake Dam	Not Rated
	VA730002	Wilcox Dam	Poor
<b>City of Richmond</b>	<b>VA760001</b>	Byrd Park Canal Dam	Not Rated
	<b>VA760002</b>	Williams Island Dam	Not Rated
	<b>VA760003</b>	Hollywood Power Plant Dam	Not Rated
	<b>VA760004</b>	Upper Shields Lake Dam	Not Rated
	<b>VA760005</b>	Youngs Pond Dam	Not Rated
	<b>VA760006</b>	Hobby Hill Dam	Not Rated
	<b>VA760007</b>	Westbury Lake Dam	Not Rated
	<b>VA760008</b>	University Commons Dam	Satisfactory
	<b>VA760009</b>	Vepco Flash Board Dam	Not Rated
	<b>VA760011</b>	Winston Lake Dam	Fair
	<b>VA760012</b>	Lower Sheilds Lake Dam	Not Rated
	<b>VA760013</b>	Boat Lake Dam	Not Rated
	<b>VA760014</b>	Cherokee Dam	Not Rated
	<b>VA760015</b>	Williams Island Dam #2	Not Rated
<b>Dinwiddie County</b>	<b>VA053001</b>	Lake Jordan Dam	Poor
	<b>VA053002</b>	Steers Mill Pond Dam	Not Rated
	<b>VA053003</b>	Picture Dam	Not Rated
	<b>VA053004</b>	Eades Dam	Not Rated
	<b>VA053006</b>	Clarkes Dam	Not Rated
	<b>VA053007</b>	Burnt Quarter Dam	Satisfactory

<b>VA053008</b>	Colemans Lake Dam	Not Rated
<b>VA053009</b>	McKenney Hunt Club Dam	Not Rated
<b>VA053010</b>	Perkins Dam	Not Rated
<b>VA053011</b>	Jones Dam	Not Rated
<b>VA053012</b>	Stokes Dam	Not Rated
<b>VA053013</b>	Tommeheton Lake Dam	Not Rated
<b>VA053014</b>	Claytons Dam	Not Rated
<b>VA053015</b>	Commerce Park Dam	Not Rated
<b>VA053016</b>	Musgrove Dam	Not Rated
<b>VA053017</b>	Cernys Dam	Not Rated
<b>VA053018</b>	J. C. Stafford Dam	Not Rated
<b>VA053019</b>	Pee Wee Dam	Not Rated
<b>VA053020</b>	Zehmer Dam	Not Rated
<b>VA053021</b>	Manns Farm Pond Dam	Not Rated

<b>Goochland County</b>	<b>VA075001</b>	Picketts Creek Dam	Fair
	<b>VA075002</b>	Mt. Bernard Dam	Not Rated
	<b>VA075003</b>	Dover Lake Dam	Not Rated
	<b>VA075004</b>	Killarney Dam	Not Rated
	<b>VA075005</b>	Licking Hole Farm Dam	Not Rated
	<b>VA075006</b>	Bolling Hall Dam	Not Rated
	<b>VA075007</b>	Pruitts Dam	Not Rated
	<b>VA075008</b>	Reservoir #1	Fair
	<b>VA075009</b>	Fairfield Dam	Not Rated
	<b>VA075010</b>	Bonneys Dam	Not Rated
	<b>VA075011</b>	Queensmere Dam	Not Rated
	<b>VA075012</b>	Lake Fullstream Dam	Not Rated
	<b>VA075013</b>	Richmonds Dam	Not Rated
	<b>VA075014</b>	Carter & Harrell Dam	Not Rated
	<b>VA075015</b>	Mayo Dam	Not Rated
	<b>VA075016</b>	Windsor Park Lake Dam	Not Rated
	<b>VA075017</b>	Beardog Too Dam	Not Rated
	<b>VA075018</b>	Westview Dam	Not Rated
	<b>VA075019</b>	Orapax Dam	Not Rated
	<b>VA075020</b>	Gathrights Dam	Not Rated
	<b>VA075021</b>	Childress Dam	Not Rated
	<b>VA075022</b>	Reynolds Dam	Not Rated
	<b>VA075023</b>	Bowles Dam	Not Rated
	<b>VA075024</b>	Harris Pond Dam	Not Rated
	<b>VA075025</b>	Lake Dillon Dam	Satisfactory
	<b>VA075026</b>	Broad Branch Dam	Fair
	<b>VA075027</b>	Reservoir # 2	Fair
	<b>VA075028</b>	Rivergate Lake Dam	Satisfactory
	<b>VA075029</b>	Stoney Pond Dam	Not Rated
	<b>VA075030</b>	Little Creek Dam	Not Rated
	<b>VA075031</b>	The Forest Dam	Not Rated
	<b>VA075032</b>	Feeder Pond Dam	Not Rated
	<b>VA075033</b>	Royal Virginia Golf Club Dam	Not Rated



<b>VA075034</b>	Sheppard Town Dam	Not Rated
<b>VA075035</b>	Breeze Hill Dam	Fair
<b>VA075036</b>	Cheneys Creek Dam	Not Rated
<b>VA075037</b>	Holland Hills Dam	Satisfactory
<b>VA075038</b>	Parrish Dam	Not Rated
<b>VA075039</b>	Upper Stonehorse Dam	Not Rated
<b>VA075040</b>	Lower Stonehorse Dam	Not Rated
<b>VA075041</b>	Wilcox Trail Dam	Not Rated
<b>VA075042</b>	Little Killarney Dam	Not Rated
<b>VA075043</b>	Richmond Country Club Dams (4)	Not Rated
<b>VA075044</b>	Koolwater Dam	Not Rated
<b>VA075045</b>	Wincott Dam	Not Rated
<b>VA075046</b>	Field Court Dams (2)	Not Rated
<b>VA075047</b>	Bolling Hall Farm Dam	Not Rated
<b>VA075048</b>	Elgin Park South Dam	Not Rated
<b>VA075049</b>	Elgin Park North Dam	Not Rated
<b>VA075050</b>	Longwalk Dam	Not Rated
<b>VA075051</b>	Byrd Creek Farm North Dam	Not Rated
<b>VA075052</b>	Byrd Creek Farm South Dam	Not Rated
<b>VA075053</b>	Columbia Junction Dam	Not Rated
<b>VA075054</b>	Clover Forest Dam	Not Rated
<b>VA075055</b>	Rock Castle Dam	Not Rated
<b>VA075056</b>	Hard Times Dam	Not Rated
<b>VA075057</b>	Tractor Dam	Not Rated
<b>VA075058</b>	Vineyard Drive Dam	Not Rated
<b>VA075059</b>	Small Tractor Dams (2)	Not Rated
<b>VA075060</b>	Hicks Dam	Not Rated
<b>VA075061</b>	Adams Dam	Not Rated
<b>VA075062</b>	The Preserve Dam	Not Rated
<b>VA075063</b>	West Creek Dam	Not Rated
<b>VA075064</b>	Broad Run IV Dam	Not Rated
<b>VA075065</b>	Hope Springs Dam	Not Rated
<b>VA075066</b>	Lower Running Cedar Dam	Not Rated
<b>VA075067</b>	Goose Pointe Dam	Not Rated
<b>VA075068</b>	Dovershire Dam	Not Rated
<b>VA075069</b>	Cedar Run Estates Dam	Not Rated
<b>VA075070</b>	Upper Running Cedar Dam	Not Rated
<b>VA075071</b>	Fords Dam	Not Rated
<b>VA075072</b>	Lower Logan Dam	Not Rated
<b>VA075073</b>	Upper Logan Dam	Not Rated
<b>VA075074</b>	Alvis Dam	Not Rated
<b>VA075075</b>	Upper Dover Creek Dam	Not Rated
<b>VA075078</b>	Brookview Farm Dam	Not Rated
<b>VA075079</b>	Bauham Dam	Not Rated
<b>VA075080</b>	Fox Downs Dam	Not Rated
<b>VA075081</b>	Hawk Town South Dam	Not Rated
<b>VA075082</b>	Hawk Town North Dam	Not Rated
<b>VA075083</b>	High Grove Dam	Not Rated

<b>VA075084</b>	Bullock Dam	Not Rated
<b>VA075085</b>	Wise Dam	Not Rated
<b>VA075086</b>	Lower East Leake Dam	Not Rated
<b>VA075088</b>	Paint Dam	Not Rated
<b>VA075089</b>	Upper East Leake	Not Rated
<b>VA075090</b>	Haymaker West Dam	Not Rated
<b>VA075091</b>	Upper Dover Farm Dam	Not Rated
<b>VA075092</b>	Lower Dover Farm Dam	Not Rated
<b>VA075093</b>	Elm Creek Dam	Not Rated
<b>VA075094</b>	Aqua-culture Dams (3)	Not Rated
<b>VA075095</b>	Upper East Fork Genito Dam	Not Rated
<b>VA075096</b>	Steppenrand Farm Dam	Not Rated
<b>VA075097</b>	Woodlin Dam	Not Rated
<b>VA075098</b>	Salmon Dam	Not Rated
<b>VA075100</b>	Tabscott Dam	Not Rated
<b>VA075101</b>	Carchman (2) Dams	Not Rated
<b>VA075102</b>	Peters Creek Dam	Not Rated
<b>VA075103</b>	South Tabscott Dam	Not Rated
<b>VA075104</b>	Funny Tree Dam	Not Rated
<b>VA075105</b>	Haden-Fife-Pryor Dam	Not Rated
<b>VA075106</b>	Haymaker East Dam	Not Rated
<b>VA075107</b>	Haymaker Entrance Dam	Not Rated
<b>VA075108</b>	Haymaker Central Dam	Not Rated
<b>VA075109</b>	Manakin James Dam	Not Rated
<b>VA075110</b>	Manakin Ferry Dam	Not Rated
<b>VA075111</b>	Old Stage South Dam	Not Rated
<b>VA075113</b>	Boles Dam	Not Rated
<b>VA075114</b>	Ragland Dam	Not Rated
<b>VA075115</b>	Shepher Dam	Not Rated
<b>VA075116</b>	Towers Land Dam	Not Rated
<b>VA075117</b>	Blausten Dam	Not Rated
<b>VA075118</b>	Gaesser Dam	Not Rated
<b>VA075119</b>	Grattan Dam	Not Rated
<b>VA075120</b>	CBR LLC Dam	Not Rated
<b>VA075121</b>	No. 4 Pond	Not Rated
<b>VA075122</b>	Tag Pond	Not Rated
<b>VA075123</b>	Governors Pond	Not Rated

**Greensville County**

<b>VA081001</b>	Emporia Dam	Not Rated
<b>VA081002</b>	Slagles Dam	Not Rated
<b>VA081003</b>	Bryants Dam	Not Rated
<b>VA081004</b>	Spangler Dam	Poor
<b>VA081005</b>	Doyles Dam	Not Rated
<b>VA081006</b>	Garners Dam	Not Rated
<b>VA081007</b>	Smiths Dam	Fair
<b>VA081008</b>	Mitchells Dam	Not Rated
<b>VA081009</b>	Robinson Dam	Not Rated
<b>VA081010</b>	Rainey Dam	Not Rated

<b>VA081011</b>	Tailings Dam # 105	Not Rated
<b>VA081012</b>	Tailings Dam # 104	Not Rated
<b>VA081013</b>	Clarifying Pond Dam	Not Rated
<b>VA081014</b>	Process Pond Dam	Not Rated
<b>VA081015</b>	Tailings Dam 101	Not Rated
<b>VA081016</b>	Tailings Dam 103	Not Rated
<b>VA081017</b>	Settling Pond # 4 Dam	Not Rated
<b>VA081018</b>	Settling Pond # 5 Dam	Not Rated
<b>VA081019</b>	Jarratt Municipal Raw Water Storage Reservoir D	Not Rated

#### **Hanover County**

<b>VA085001</b>	Camp Hanover Dam	Not Rated
<b>VA085002</b>	South Anna #52 B	Not Rated
<b>VA085003</b>	Pollards Dam	Not Rated
<b>VA085004</b>	Luck Pond Dam	Poor
<b>VA085005</b>	Campbell Dam	Not Rated
<b>VA085006</b>	Gaines Mill Dam	Poor
<b>VA085007</b>	Parsleys Mill Dam	Not Rated
<b>VA085008</b>	Flanagans Mill Pond Dam	Not Rated
<b>VA085009</b>	Wachter Dam	Not Rated
<b>VA085010</b>	Wrights Dam	Not Rated
<b>VA085011</b>	Lake Claybank Dam	Not Rated
<b>VA085012</b>	Jones Dam #2	Not Rated
<b>VA085013</b>	Timberlake Dam #1	Not Rated
<b>VA085014</b>	Timberlake Dam #2	Not Rated
<b>VA085015</b>	Talley Millpond Dam	Not Rated
<b>VA085016</b>	Lake Ivanhoe Dam	Not Rated
<b>VA085017</b>	Holtzgraph Dam	Not Rated
<b>VA085018</b>	Forest Lake Dam	Not Rated
<b>VA085019</b>	Mechumps Dam	Not Rated
<b>VA085020</b>	Lake Idylwild Dam	Fair
<b>VA085021</b>	Sewage Disposal Pond Dam	Not Rated
<b>VA085022</b>	Cavalier Rifle & Pistol Club Dam	Not Rated
<b>VA085023</b>	Grassy Dam	Not Rated
<b>VA085024</b>	Kings Pond Dam	Not Rated
<b>VA085025</b>	Stanley Dam	Not Rated
<b>VA085026</b>	Stonehaven Dam	Satisfactory
<b>VA085027</b>	Clifton Pond Dam	Not Rated
<b>VA085028</b>	Francis Broadus Dam	Not Rated
<b>VA085029</b>	Stone Dam	Not Rated
<b>VA085030</b>	Feldspar Corp. Dam #1	Not Rated
<b>VA085031</b>	Feldspar Corp. Dam #2	Not Rated
<b>VA085032</b>	Pebble Creek Dam	Not Rated
<b>VA085033</b>	Barkers Millpond Dam	Not Rated
<b>VA085034</b>	Cherrydale Dam	Fair
<b>VA085035</b>	Beatties Mill Dam	Not Rated
<b>VA085036</b>	Hanover Learning Center Dam	Not Rated
<b>VA085037</b>	Pebblebrook Dam	Not Rated
<b>VA085038</b>	Rainer Dam	Not Rated

<b>VA085039</b>	Mattawan Dam	Satisfactory
<b>VA085040</b>	Chickahominy Mill Dam	Not Rated
<b>VA085041</b>	Carter's Pond Dam	Not Rated
<b>VA085042</b>	Hartford Lake Dam	Satisfactory
<b>VA085043</b>	Timberlake Dam #3	Not Rated
<b>VA085044</b>	Walden's Pond Dam	Not Rated
<b>VA085045</b>	Lower SWM Pond @ Mountain Run	Not Rated
<b>VA085046</b>	Upper SWM Pond @ Mountain Run	Satisfactory
<b>VA085047</b>	Covenant Woods Dam	Not Rated
<b>VA085048</b>	Charter Lake	Not Rated
<b>VA085049</b>	Rose Hill (estates) Dam	Not Rated
<b>VA085050</b>	Sunnywalk Dam	Not Rated
<b>VA085051</b>	Dabney Lake Dam	Satisfactory
<b>VA085052</b>	Cool Spring Elem. School Dam	Not Rated
<b>VA085053</b>	Battlefield Estates	Not Rated
<b>VA085054</b>	Lower Lakes Dam	Satisfactory
<b>VA085055</b>	Regional Stormwater Facility T-40	Not Rated
<b>VA085056</b>	The Fields Dam @ Cold Harbor	Not Rated
<b>VA085057</b>	Owl Lane Dam @ Kersey Creek	Not Rated
<b>VA085058</b>	Hanover Wayside Park Dam	Not Rated
<b>VA085059</b>	Sandy Valley Creek Dam	Not Rated
<b>VA085060</b>	Carter-Hill Dam @ Hickory Hill Road	Not Rated
<b>VA085061</b>	Fulcher Dam	Not Rated
<b>VA085062</b>	Cady Lake Dam	Not Rated
<b>VA085063</b>	Usry Upper Pond	Not Rated
<b>VA085064</b>	Usry Lower Pond	Not Rated
<b>VA085065</b>	Ivy Banks Dam at Kings Charter	Not Rated
<b>VA085066</b>	Cross Dam	Not Rated
<b>VA085067</b>	Hidden Lakes Estates Dam	Not Rated
<b>VA085068</b>	Other Lucks Dam	Not Rated
<b>VA085069</b>	Massey Dam	Not Rated
<b>VA085070</b>	Ashland Mill Dam	Not Rated
<b>VA085071</b>	Mannheim Dam	Not Rated
<b>VA085072</b>	Lower Pond Dams (3) at Hollows GC	Not Rated
<b>VA085073</b>	Mission Court Lake Dam	Not Rated
<b>VA085074</b>	Goldmine Creek Dam	Not Rated
<b>VA085075</b>	Rocky Mill Dam @ Anna Drive South	Not Rated
<b>VA085076</b>	Mansfield Farm Dam	Not Rated
<b>VA085077</b>	Ellerson Mill Trace	Not Rated
<b>VA085078</b>	Walnut Grove Dam	Not Rated
<b>VA085079</b>	Hidden Lake Dam	Not Rated
<b>VA085080</b>	Woodsons Mill Dam	Not Rated
<b>VA085081</b>	Cochrane Dam	Not Rated
<b>VA085082</b>	Watkins Road Dam	Not Rated
<b>VA085083</b>	Tiller Lake Dam	Fair
<b>VA085084</b>	Small SWM Dams @ Rutland Site	Not Rated
<b>VA085085</b>	Tyler Station Dam	Not Rated
<b>VA085086</b>	Farrington Dam	Not Rated

<b>VA085087</b>	Silica Dam	Not Rated
<b>VA085088</b>	Crown Colony Dam	Not Rated
<b>VA085089</b>	Overhill Dam	Not Rated
<b>VA085090</b>	Trainham Dam	Not Rated
<b>VA085091</b>	New Little River Dam	Not Rated
<b>VA085092</b>	Stumpy Road Dam	Not Rated
<b>VA085093</b>	Lower Pollard Creek swamp Dam	Not Rated
<b>VA085094</b>	Freshwater Pond	Not Rated
<b>VA085095</b>	Secondary Sediment Pond	Not Rated
<b>VA085096</b>	Number 1 Impoundment	Not Rated
<b>VA085097</b>	Pond #5 Dam	Not Rated
<b>VA085098</b>	Dyer Dam	Not Rated
<b>VA085099</b>	King's Dom.	Not Rated
<b>VA085100</b>	Kanach Dam	Not Rated
<b>VA085101</b>	Velenovsky Dam	Not Rated
<b>VA085102</b>	Brewster Dam	Not Rated
<b>VA085103</b>	White Dam #1	Not Rated
<b>VA085105</b>	Tucket Dam	Not Rated
<b>VA085106</b>	Pugh Dam	Not Rated
<b>VA085107</b>	Reisinger Dam	Not Rated
<b>VA085108</b>	Reynolds Dam	Not Rated
<b>VA085109</b>	Thetford Dam	Not Rated
<b>VA085110</b>	Drinkard Dam	Not Rated
<b>VA085111</b>	King Charter Dam	Not Rated
<b>VA085112</b>	Woodland Hall Dam	Not Rated
<b>VA085113</b>	Holstrum Dam	Not Rated
<b>VA085114</b>	Mill Pond Dam	Not Rated
<b>VA085115</b>	Mill Pond Replacement Dam	Not Rated
<b>VA085117</b>	Sledders Run Dam	Not Rated
<b>VA085118</b>	Level Drive Dam	Not Rated

**Henrico County**

<b>VA087001</b>	Bosher Dam	Not Rated
<b>VA087002</b>	Canterbury Dam	Fair
<b>VA087003</b>	Gillie Creek Dam	Not Rated
<b>VA087004</b>	Shirley Mill Dam	Not Rated
<b>VA087005</b>	Echo Dam	Fair
<b>VA087006</b>	Miles Dam	Not Rated
<b>VA087007</b>	Eberhard Dam	Not Rated
<b>VA087008</b>	Red Bird Dam	Not Rated
<b>VA087009</b>	Griggs Dam	Not Rated
<b>VA087010</b>	West End Lake	Not Rated
<b>VA087011</b>	Wyndham Lake Dam	Fair
<b>VA087012</b>	Wilde Lake Dam	Fair
<b>VA087013</b>	Wellesley Dam	Fair
<b>VA087014</b>	Lake Overton Dam	Not Rated
<b>VA087015</b>	Staples Mill Dam	Not Rated
<b>VA087016</b>	North Run Dam	Not Rated
<b>VA087017</b>	Duval Pond Dam	Not Rated



<b>VA087018</b>	Hoehns Lake Dam	Not Rated
<b>VA087020</b>	Gregorys Dam at Raintree Deep Run	Not Rated
<b>VA087021</b>	Three Lakes County Park Dams	Not Rated
<b>VA087022</b>	Wyndham Concourse Dams	Not Rated
<b>VA087023</b>	West Broad Village Dam	Not Rated
<b>VA087024</b>	Bryant Pond Dam	Not Rated
<b>VA087025</b>	Westham Dam	Not Rated
<b>VA087026</b>	Waterford Rhye Dams (2)	Not Rated
<b>VA087027</b>	Lake Rooty Dam	Fair
<b>VA087028</b>	Cox Road Dam	Fair
<b>VA087029</b>	Lake Innsbrook	Not Rated
<b>VA087030</b>	Barrington Dam	Not Rated
<b>VA087031</b>	Lake Loreine Dam	Not Rated
<b>VA087032</b>	Henrico Prop Dam	Not Rated
<b>VA087033</b>	Dean Dam	Not Rated
<b>VA087034</b>	Alexander Dam	Not Rated
<b>VA087035</b>	Turkey Isl. Farm Dam	Not Rated
<b>VA087037</b>	Martins Grant Dam	Not Rated

**New Kent County**

<b>VA127001</b>	Woodhaven Dam	Not Rated
<b>VA127002</b>	Cooks Mill Dam	Not Rated
<b>VA127003</b>	Diascund Creek Dam	Fair
<b>VA127004</b>	Cattail Swamp Dam	Not Rated
<b>VA127005</b>	Davis Pond North Dam	Not Rated
<b>VA127006</b>	Upper Groves Dam	Not Rated
<b>VA127007</b>	Fern Dam	Not Rated
<b>VA127008</b>	Old Forge Pond Dam	Not Rated
<b>VA127009</b>	Taylors Dam	Not Rated
<b>VA127010</b>	Goddins Dam	Not Rated
<b>VA127011</b>	Coopers Mill Pond Dam	Fair
<b>VA127012</b>	Lake Stafford Dam	Fair
<b>VA127013</b>	Lake Parker Dam	Not Rated
<b>VA127014</b>	Lake Washington Dam	Not Rated
<b>VA127015</b>	Walker's Dam	Fair
<b>VA127016</b>	Green Arbor Lake Dam	Not Rated
<b>VA127017</b>	Brookwoods Golf Club Dam	Not Rated
<b>VA127018</b>	Crumps Swamp Dam	Not Rated
<b>VA127019</b>	Lilly Point Dam	Not Rated
<b>VA127020</b>	Lower Groves Dam	Not Rated
<b>VA127021</b>	Ranch Acres Dam	Not Rated
<b>VA127022</b>	Putneys Mill Dam	Not Rated
<b>VA127023</b>	Davis Pond South Dam	Not Rated
<b>VA127024</b>	Brickshire SWM Pond Dam	Not Rated
<b>VA127025</b>	Upper Richardson Swamp	Not Rated
<b>VA127026</b>	Steel Trap Road Dam	Not Rated
<b>VA127027</b>	New Kent County Dam #1	Not Rated
<b>VA127028</b>	New Kent County Dam #2	Not Rated
<b>VA127029</b>	New Kent County Dam #3	Not Rated

	<b>VA127030</b>	New Kent County Dam #4	Not Rated
	<b>VA127031</b>	Steel Trap Road Dam	Not Rated
	<b>VA127032</b>	Dickerson Swamp Ponds (2) Dams	Not Rated
<b>Powhatan County</b>	<b>VA145001</b>	Upper Powhatan Dam	Not Rated
	<b>VA145002</b>	Lower Powhatan Dam	Poor
	<b>VA145003</b>	Redford Dam	Not Rated
	<b>VA145004</b>	John L. Lewis Dam	Not Rated
	<b>VA145005</b>	Upper Byers Dam	Satisfactory
	<b>VA145006</b>	Lower Byers Dam	Satisfactory
	<b>VA145007</b>	Woodberry Dam	Satisfactory
	<b>VA145008</b>	Shawnee Dam #1	Not Rated
	<b>VA145009</b>	Mill Quarter Lake Dam	Satisfactory
	<b>VA145010</b>	Byers Dam	Not Rated
	<b>VA145011</b>	Byers Mill Dam	Not Rated
	<b>VA145012</b>	Grigg Lake Dam	Not Rated
	<b>VA145013</b>	Recreation Pond Dam	Not Rated
	<b>VA145014</b>	No. 3 Pond Dam	Not Rated
	<b>VA145015</b>	Moyer Pond Dam	Not Rated
	<b>VA145016</b>	Lake Shawnee Dam #3	Not Rated
	<b>VA145017</b>	Rosson's Dam	Not Rated
	<b>VA145018</b>	Lake Shawnee Dam #2	Not Rated
	<b>VA145019</b>	Walkers Dam	Not Rated
	<b>VA145020</b>	Southern Service Corp. Dam	Not Rated
	<b>VA145021</b>	Vranian Dam	Not Rated
	<b>VA145022</b>	Spratley Leigh Dam	Not Rated
	<b>VA145023</b>	Winall's Dam	Not Rated
	<b>VA145024</b>	Ransons Dam - middle	Not Rated
	<b>VA145025</b>	Tilmans Farm Dam No. 2	Not Rated
	<b>VA145026</b>	Yates Dam	Not Rated
	<b>VA145027</b>	Bevins Pond Dam	Not Rated
	<b>VA145028</b>	Nixons Dam	Not Rated
	<b>VA145029</b>	Sunfish Pond Dam	Poor
	<b>VA145030</b>	Willis Dam	Not Rated
	<b>VA145031</b>	Carneal Pond Dam	Not Rated
	<b>VA145032</b>	Foundry Lake Dam	Not Rated
	<b>VA145033</b>	Westlake Dam	Satisfactory
	<b>VA145034</b>	Walnut Creek Dam	Fair
	<b>VA145035</b>	Huguenot - St. Lukes	Not Rated
	<b>VA145036</b>	Three Bidge Estates Dams (3)	Not Rated
	<b>VA145037</b>	Tilmans Farm Dam No. 1	Not Rated
	<b>VA145038</b>	Tilmans Farm Dam No. 3	Not Rated
	<b>VA145039</b>	Blenheim Road NW Dam	Not Rated
	<b>VA145040</b>	Blenheim Road SW Dam	Not Rated
	<b>VA145041</b>	Blenheim Road NE Dam	Not Rated
	<b>VA145042</b>	Blenheim Road mid-E Dam	Not Rated
	<b>VA145043</b>	Blenheim Road SE Dam	Not Rated
	<b>VA145044</b>	East of Ridge Road Dam A	Not Rated

<b>VA145045</b>	East of Ridge Road Dam B	Not Rated
<b>VA145046</b>	Bass Pond Dam	Poor
<b>VA145047</b>	Quarter Mill Lake Dam	Not Rated
<b>VA145048</b>	Holly Hills Dam	Not Rated
<b>VA145049</b>	Lake Louise Dam	Not Rated
<b>VA145050</b>	Goodwyn Lake Dam	Not Rated
<b>VA145051</b>	Ransons Dam - north	Not Rated
<b>VA145052</b>	Ransons Dam - south	Not Rated
<b>VA145053</b>	Lake Shawnee East @ Chestnut Estates	Not Rated
<b>VA145054</b>	No. 1 Pond Dam @ JRCC etc. (6)	Not Rated
<b>VA145055</b>	Graveyard Pasture Pond	Not Rated
<b>VA145056</b>	Majors Pond	Not Rated
<b>VA145060</b>	Boatwright Dam	Not Rated
<b>VA145061</b>	Poland Farm	Not Rated
<b>VA145062</b>	Martin dam	Not Rated
<b>VA145063</b>	Seth Corp Dam	Not Rated
<b>VA145064</b>	Dunivan Dam	Not Rated
<b>VA145065</b>	Clodfelter dam	Not Rated
<b>VA145066</b>	Bridge Lake Dam	Not Rated
<b>VA145067</b>	Ranson Dam	Not Rated
<b>VA145068</b>	Rancks Dam	Not Rated
<b>VA145069</b>	Morrisette Dam	Not Rated
<b>VA145070</b>	Little Dam	Not Rated
<b>VA145071</b>	Crawford Dam	Not Rated
<b>VA145072</b>	Fralin Dam	Not Rated
<b>VA145073</b>	Hewins Dam	Not Rated
<b>VA145074</b>	Allen Dam	Not Rated
<b>VA145075</b>	Mcquade Dam	Not Rated
<b>VA145076</b>	Walton Dam	Not Rated
<b>VA145077</b>	Anderson dam	Not Rated
<b>VA145078</b>	Layman Dam	Not Rated
<b>VA145079</b>	Malone Dam	Not Rated
<b>VA145080</b>	Mason dam	Not Rated
<b>VA145081</b>	Layne Dam	Not Rated
<b>VA145082</b>	Lakefront HOA Dam	Not Rated
<b>VA145083</b>	Blazer Dam	Not Rated
<b>VA145084</b>	Hamilton Dam	Not Rated
<b>VA145085</b>	Ciejek Dam	Not Rated
<b>VA145086</b>	Sowers Dam	Not Rated
<b>VA145087</b>	Mcgee Dam	Not Rated
<b>VA145088</b>	Butterwood Dam	Not Rated
<b>VA145089</b>	Reid dam	Not Rated
<b>VA145090</b>	Antler Pond Dam	Not Rated
<b>VA145091</b>	Tilmans Farm Dam No. 4	Not Rated

<b>Prince George County</b>	<b>VA149001</b>	Hamblins Dam	Not Rated
	<b>VA149002</b>	Butterworth Dam	Not Rated
	<b>VA149003</b>	Whelans Dam	Not Rated

<b>VA149004</b>	Wright Dam	Not Rated
<b>VA149005</b>	Manns Dam	Not Rated
<b>VA149006</b>	Cerneys Dam	Not Rated
<b>VA149007</b>	Bakers Dam	Not Rated
<b>VA149008</b>	Issac Walton Dam	Not Rated
<b>VA149009</b>	Indian Swamp Dam	Not Rated
<b>VA149010</b>	Hanzliks Dam	Not Rated
<b>VA149011</b>	Binford Dam	Not Rated
<b>VA149012</b>	Lees Dam	Not Rated
<b>VA149013</b>	Van Metre Dam	Not Rated
<b>VA149014</b>	Kings Dam	Not Rated
<b>VA149015</b>	Jandls Dam	Not Rated
<b>VA149016</b>	Woodys Dam	Not Rated
<b>VA149017</b>	Prince George Golf Course Dam	Not Rated
<b>VA149018</b>	Cain Dam	Not Rated
<b>VA149019</b>	Enochs Dam	Not Rated
<b>VA149021</b>	Soldiers Pond Dam	Not Rated
<b>VA149022</b>	Lake Fungs Dam	Satisfactory
<b>VA149023</b>	Rolls Royce Dam	Not Rated
<b>VA149024</b>	Andrews Dam	Not Rated
<b>VA149025</b>	Skalsky Pond # 1 Dam	Not Rated
<b>VA149026</b>	Skalsky Pond # 2 Dam	Not Rated
<b>VA149027</b>	Afton Drive/Chappell Creek Dam	Not Rated

#### **Surry County**

<b>VA181001</b>	Sunken Meadow Dam	Not Rated
<b>VA181002</b>	Low Point Dam	Not Rated
<b>VA181003</b>	Adkins Dam	Not Rated
<b>VA181004</b>	Eastover Dam	Not Rated
<b>VA181005</b>	Gray Dam	Not Rated
<b>VA181006</b>	Surry Power Station Dredge Spoils Disposal Pond	Satisfactory
<b>VA181007</b>	Surry Power Station Dredge Material Manageme	Not Rated

#### **Sussex County**

<b>VA183001</b>	Airfield Pond Dam	Poor
<b>VA183002</b>	Freemans Dam	Not Rated
<b>VA183003</b>	Brittles Dam	Not Rated
<b>VA183004</b>	Honey Dam	Not Rated
<b>VA183005</b>	Spring Hill Dam	Not Rated
<b>VA183006</b>	Nebletts Dam	Not Rated
<b>VA183007</b>	Harrells Dam	Not Rated
<b>VA183008</b>	Creath Dam	Not Rated
<b>VA183009</b>	Magee Dam	Not Rated
<b>VA183010</b>	Rogers Dam	Not Rated
<b>VA183011</b>	Hargraves Dam	Not Rated
<b>VA183012</b>	Horne Dam	Not Rated
<b>VA183013</b>	Game Reserve Dam	Not Rated
<b>VA183014</b>	Belsches Dam	Not Rated
<b>VA183015</b>	Mayes Dam	Not Rated
<b>VA183016</b>	Parsons No. 1 Dam	Not Rated

<b>VA183017</b>	Parsons No. 2 Dam	Not Rated
<b>VA183018</b>	Lewis Dam	Not Rated
<b>VA183019</b>	Parker No. 1 Dam	Not Rated
<b>VA183020</b>	Parker No. 2 Dam	Not Rated
<b>VA183021</b>	Parker No. 3 Dam	Not Rated
<b>VA183022</b>	J. B. Harrell Dam	Not Rated
<b>VA183023</b>	Spiers Dam	Not Rated
<b>VA183024</b>	Renneys Dam	Not Rated
<b>VA183025</b>	Johnson Dam	Not Rated
<b>VA183026</b>	Jenkins Dam	Not Rated
<b>VA183027</b>	Carroll Dam	Not Rated
<b>VA183028</b>	Morgans Dam	Not Rated
<b>VA183029</b>	White Dam	Not Rated
<b>VA183030</b>	Bryant Dam	Not Rated
<b>VA183031</b>	Clarifying Pond # 1 Dam	Not Rated
<b>VA183032</b>	Clarifying Pond # 2 Dam	Not Rated
<b>VA183033</b>	Turkey Nest Pond Dam	Not Rated
<b>VA183034</b>	Process Pond Dam	Not Rated
<b>VA183035</b>	Clean Water Pond Dam	Not Rated
<b>VA183036</b>	Shadow Pond Dam at Twin Lakes	Not Rated
<b>VA183037</b>	Lily of Valley Dam	Not Rated
<b>VA183038</b>	Harrells Pond Dam	Not Rated



## Dam Safety Data Sheet

Department of Conservation and Recreation  
Division of Dam Safety and Flood Plain Management  
600 E Main St, Richmond, VA 23219

### General

**Name of Dam:** Barrington Dam

**Hazard Classification:** High

**Designed By:**

**Regional Engineer:** Mark Killgore

**Dam Owner:**

JoAnn Ross

(primary)(804) 747-5051(Office)

11425 Barrington Bridge CT

Barrington VA, 23233

**Inventory Number:** 087030

**City/County:** Henrico County

**Constructed By:**

**Year Constructed:**

**Size Classification:** Small ( $\geq 50$  -  $< 1000$  ac. ft.,  
 $\geq 25'$  and  $< 40'$ )

**Certificate Type:** Regular Operation and  
Maintenance Certificate

**Certificate Expiration:** 09/30/2020

**Days Since Last Inspection:** 1216

**Inundation Report:** 10/01/2013

**Type of Dam**

Earth (Primary)

**Reservoir Purpose**

Fire Protection (Primary)

Recreation (Primary)

**Type of Spillway**

Type

Width

Outlet Gates

### Watershed

**Nearest City:**

**Nearest City Distance:** 0.10 Miles

**River or Stream:**

### Technical Basics

**Normal Pool Area:** 7.80 Acres

**Top Surface Area:** 12.00 Acres

**Normal Pool Capacity:** 47.00 Acre-Feet

**Top Capacity:** 100.00 Acre-Feet

**Normal Pool Elevation:** 212.30 Feet

**Top Elevation:** 217.50 Feet

**Normal Pool Height:** 11.30 Feet

**Top Height:** 16.50 Feet

### Technical Hydrology/Hydraulics

**Controlling PMP:**

**Drainage Area:** 0.00 Sq. Mi.

**6 Hour PMP:**

**Time of Concentration:**

**12 Hour PMP:**

**Weighted Curve Number:**

**24 Hour PMP:**

**Available Spillway Design Flow:**

**IDA Spillway Reduction:**

**Required Spillway Design Flow:**

**Inspections (Last 3 Max)**

<u>Date</u>	<u>Type</u>	<u>Condition</u>
12/14/2017	Engineer	Satisfactory
9/17/2014	Engineer	

## EAP Quick Reference

Approval Date: 11/04/2014

Expiration Date: 11/14/2022

### Dam Location

---

Dam Address:  
11612 Church Rd  
Henrico VA, 23233

E911 Direction to Dam:  
Dam located 150 ft north of E911 address, which  
is second house on residential driveway

### EAP Contacts

---

#### Dam Operator:

**Rain Gauge Observer:** Martin Ross  
(primary)(804) 747-5051(Office)  
(primary)joannbross@hotmail.com  
11425 Barrington Bridge Court  
Henrico VA, 23233

**24-Hour Dispatch Center:** Rob Rowley  
(primary)(804) 316-3563(Office)  
(primary)row08@henrico.us  
P.O. Box 90775  
Henrico VA, 23273

#### Owner's Engineer:

#### Transportation Administrator:

#### Dam Alternate Operator:

#### Alternate Rain Gauge Observer:

**Local Government Emergency Services:**Gene  
Wills  
(primary)(804) 897-6500(Office)  
(primary)na  
10501 Trade Court  
Chesterfield VA, 23236

#### DCR Regional Engineer:

Mark Killgore  
804-786-1359  
Mark.Killgore@dcr.virginia.gov  
600 E. Main St., 24th Floor  
Richmond VA, 23219

**National Weather Service:**Eric Seymour  
(primary)(757) 899-5734(Office)  
(primary)Eric.Seymour@noaa.gov  
10009 General Mahone Hwy  
Wakefield VA, 23888

### Potential Impacts

---

#### Roadways Impacted:

#### Potential Impact Structures (count):

- 13 Homes
- Businesses
- Schools
- Hospitals

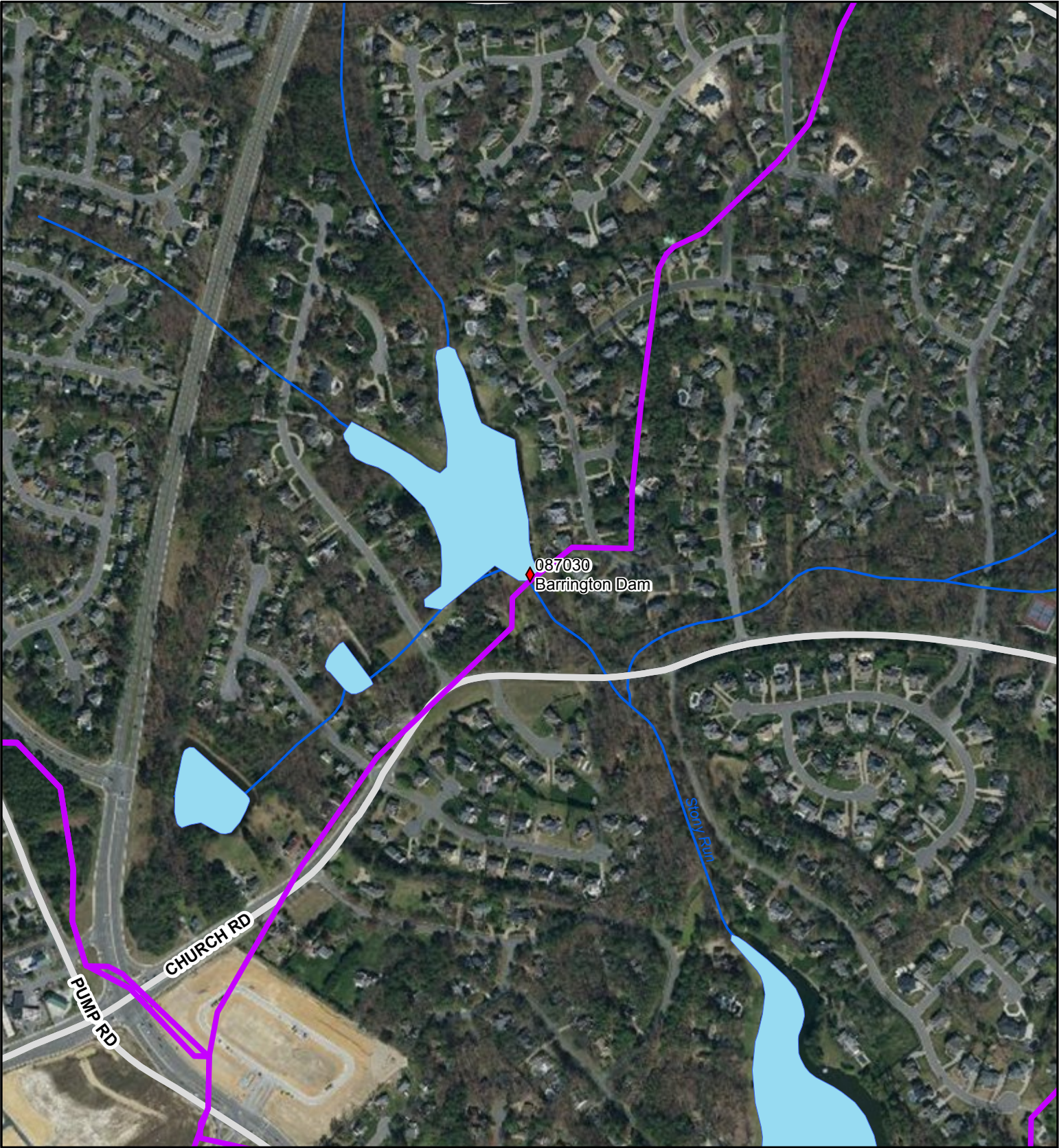
**Dams Downstream:**

- 87031
- 87002

- Critical Infrastructure
- Railroads
- Utilities
- Parks
- Golf Courses

Dam Number: **087030**  
VAHU6: JM84  
Region: 2  
VA Senate: 12  
VA House: 72,73  
Congressional: 5107

Dam Name: **Barrington Dam**  
Municipalities: Henrico County  
SWCD: HENRICOPOLIS  
HUC 12: 020802050605  
Watershed Name: Tuckahoe Creek  
USGS Topo: GLEN ALLEN





## Dam Safety Data Sheet

Department of Conservation and Recreation  
Division of Dam Safety and Flood Plain Management  
600 E Main St, Richmond, VA 23219

### General

**Name of Dam:** Brasfield Dam

**Hazard Classification:** High

**Designed By:**

**Regional Engineer:** Mark Killgore

**Dam Owner:**

Robert C. Wichser  
(primary)(804) 590-1145(Office)  
21300 Chesdin Road  
Petersburg VA, 23803

**Type of Dam**

Gravity (Primary)

**Inventory Number:** 041001

**City/County:** Chesterfield County, Dinwiddie County

**Constructed By:**

**Year Constructed:** 01/01/1968

**Size Classification:** Large ( $\geq 50,000$  ac. ft.,  $\geq 100'$ )

**Certificate Type:**

**Certificate Expiration:**

**Days Since Last Inspection:**

**Inundation Report:** Unknown

**Reservoir Purpose**

Water Supply (Primary)

Hydro-electric (Primary)

**Type of Spillway**

Type

Width

Outlet Gates

### Watershed

**Nearest City:**

**Nearest City Distance:** Miles

**River or Stream:** APPOMATTOX RIVER

### Technical Basics

**Normal Pool Area:** 0.00 Acres

**Top Surface Area:** 3053.00 Acres

**Normal Pool Capacity:** 44100.00 Acre-Feet

**Top Capacity:** 79500.00 Acre-Feet

**Normal Pool Elevation:** 0.00 Feet

**Top Elevation:** 0.00 Feet

**Normal Pool Height:** 0.00 Feet

**Top Height:** 55.00 Feet

### Technical Hydrology/Hydraulics

**Controlling PMP:** Unknown

**Drainage Area:** 1335.00 Sq. Mi.

**6 Hour PMP:** 0.00

**Time of Concentration:**

**12 Hour PMP:** 0.00

**Weighted Curve Number:**

**24 Hour PMP:** 0.00

**IDA Spillway Reduction:** .00 PMF



Available Spillway Design Flow: .00 PMF

Required Spillway Design Flow: .00 PMF

Inspections (Last 3 Max)

<u>Date</u>	<u>Type</u>	<u>Condition</u>
-------------	-------------	------------------

## EAP Quick Reference

Approval Date:

Expiration Date:

### Dam Location

---

Dam Address:

E911 Direction to Dam:

### EAP Contacts

---

Dam Operator:

Dam Alternate Operator:

Rain Gauge Observer:

Alternate Rain Gauge Observer:

24-Hour Dispatch Center:

Local Government Emergency Services:

Owner's Engineer:

DCR Regional Engineer:

Mark Killgore

804-786-1359

Mark.Killgore@dcv.virginia.gov

600 E. Main St., 24th Floor

Richmond VA, 23219

Transportation Administrator:

National Weather Service:

### Potential Impacts

---

Roadways Impacted:

Potential Impact Structures (count):

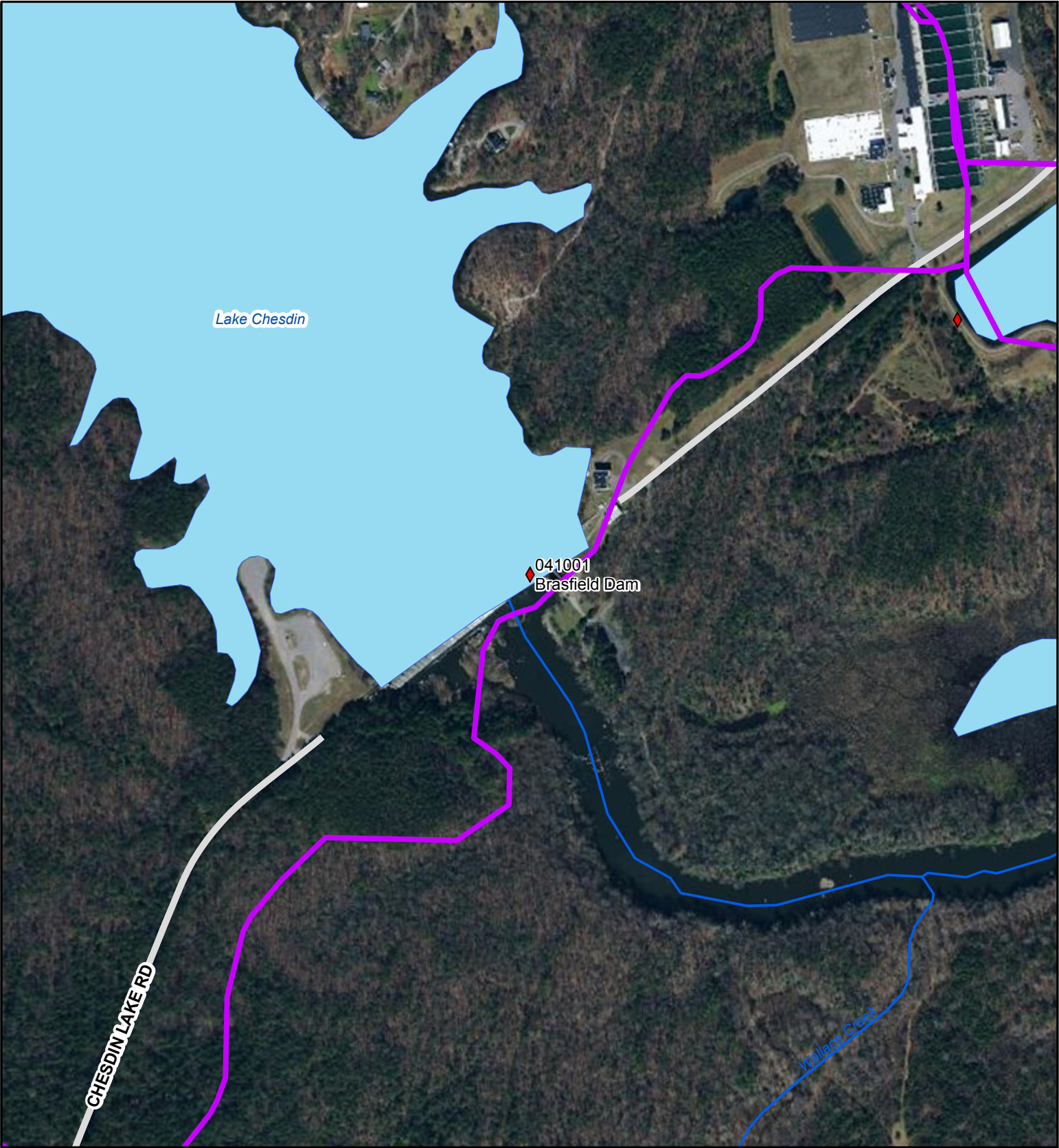
Dams Downstream:






- Homes
- Businesses
- Schools
- Hospitals
- Critical Infrastructure
- Railroads
- Utilities
- Parks
- Golf Courses



Dam Number: **041001**  
VAHU6: JA39,JA40  
Region: 2,3  
VA Senate: 16  
VA House: 63  
Congressional: 5104

Dam Name: **Brasfield Dam**  
Municipalities: Chesterfield County,Dinwiddie County  
SWCD: APPOMATTOX RIVER,JAMES RIVER  
HUC 12: 020802070806,020802071001  
Watershed Name: Appomattox River-Oldtown Creek,Appomattox River/Lake  
USGS Topo: SUTHERLAND



 Dam Locations	 Waterbodies (NHD)	 Interstate	 State Primary Highway
 Streams (NHD)	 US Primary Highway	 Secondary	



## Dam Safety Data Sheet

Department of Conservation and Recreation  
Division of Dam Safety and Flood Plain Management  
600 E Main St, Richmond, VA 23219

### General

**Name of Dam:** Broad Branch Dam

**Hazard Classification:** High

**Designed By:**

**Regional Engineer:** Mark Killgore

**Dam Owner:**

E. Marshall F. Bowden  
(primary)(804) 272-9020(Office)  
9020 Stony Point Pkwy, Suite 145  
Richmond VA, 23235

**Type of Dam**

Earth (Primary)

**Inventory Number:** 075026

**City/County:** Goochland County

**Constructed By:**

**Year Constructed:** 01/01/1992

**Size Classification:** Medium ( $\geq 1000$  -  $<50,000$  ac.  
ft.,  $\geq 40'$   $<100'$ )

**Certificate Type:** Conditional 2 Year Certificate

**Certificate Expiration:** 01/31/2019

**Days Since Last Inspection:** 2433

**Inundation Report:** 03/12/2015

**Reservoir Purpose**

Recreation (Primary)

### Type of Spillway

Type

Width

Outlet Gates

### Watershed

**Nearest City:**

**Nearest City Distance:** 0.25 Miles

**River or Stream:** BROAD BRANCH

### Technical Basics

**Normal Pool Area:** 72.00 Acres

**Top Surface Area:** 106.00 Acres

**Normal Pool Capacity:** 655.00 Acre-Feet

**Top Capacity:** 1188.00 Acre-Feet

**Normal Pool Elevation:** 185.00 Feet

**Top Elevation:** 191.00 Feet

**Normal Pool Height:** 23.00 Feet

**Top Height:** 29.00 Feet

### Technical Hydrology/Hydraulics

**Controlling PMP:** Unknown

**Drainage Area:** 3.54 Sq. Mi.

**6 Hour PMP:** 0.00

**Time of Concentration:**

**12 Hour PMP:** 0.00

**Weighted Curve Number:**

**24 Hour PMP:** 0.00

**IDA Spillway Reduction:** .37 PMF

**Available Spillway Design Flow: .35 PMF**

**Required Spillway Design Flow: .90 PMP**

**Inspections (Last 3 Max)**

<u>Date</u>	<u>Type</u>	<u>Condition</u>
8/15/2014	Engineer	Fair
9/5/2007	Owner	
9/17/2005	Owner	Not Rated



## EAP Quick Reference

Approval Date: 05/26/2015

Expiration Date: 05/26/2021

### Dam Location

---

Dam Address:  
100 Kinloch Ln  
Manakin-Sabot VA, 23103

E911 Direction to Dam:  
E911 address is Kinloch Golf Clubhouse. Road for  
Golf Carts behind clubhouse leads along lake 0.1  
miles to dam crest.

### EAP Contacts

---

**Dam Operator:** Jonathan Ireland  
(804) 525-2077(Mobile); (primary)(804) 784-  
8000(Office)  
(primary)na  
100 Kinloch Lane  
Manakin-Sabot VA, 23103

#### **Dam Alternate Operator:**

**Rain Gauge Observer:** Trevor Hedgepeth  
(primary)(804) 784-3591(Office); (804) 840-  
8320(Mobile)  
(primary)na  
1100 Hocket Road  
Manakin-Sabot VA, 23103

#### **Alternate Rain Gauge Observer:**

**24-Hour Dispatch Center:** Goochland County Fire  
Department  
(primary)(804) 784-4068(Office); (911) 000-  
0000(Mobile)  
(primary)na  
52 Broad Street Road  
Manakin-Sabot VA, 23103

**Local Government Emergency Services:**William  
MacKay  
(primary)(804) 556-5319(Office)  
(primary)na  
P.O. Box 306  
Goochland VA, 23063

#### **Owner's Engineer:**

#### **DCR Regional Engineer:**

Mark Killgore  
804-786-1359  
Mark.Killgore@dcr.virginia.gov  
600 E. Main St., 24th Floor  
Richmond VA, 23219

**Transportation Administrator:**Thomas  
Hawthorne  
(primary)(804) 524-6000(Office)  
(primary)na  
2430 Pine Forest Drive  
Colonial Heights VA, 23834

**National Weather Service:**Eric Seymour  
(primary)(757) 899-5734(Office)  
(primary)Eric.Seymour@noaa.gov  
10009 General Mahone Hwy  
Wakefield VA, 23888

## Potential Impacts

---

### **Roadways Impacted:**

- 623 - 0.27 miles downstream
- 288 - 1.6 miles downstream
- 6 - 4.6 miles downstream
- 650 - 5.6 miles downstream

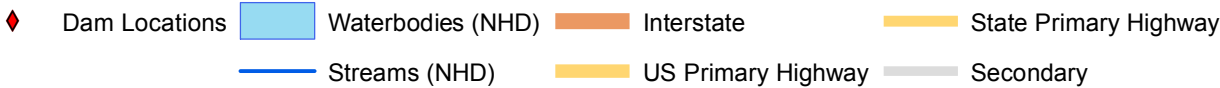
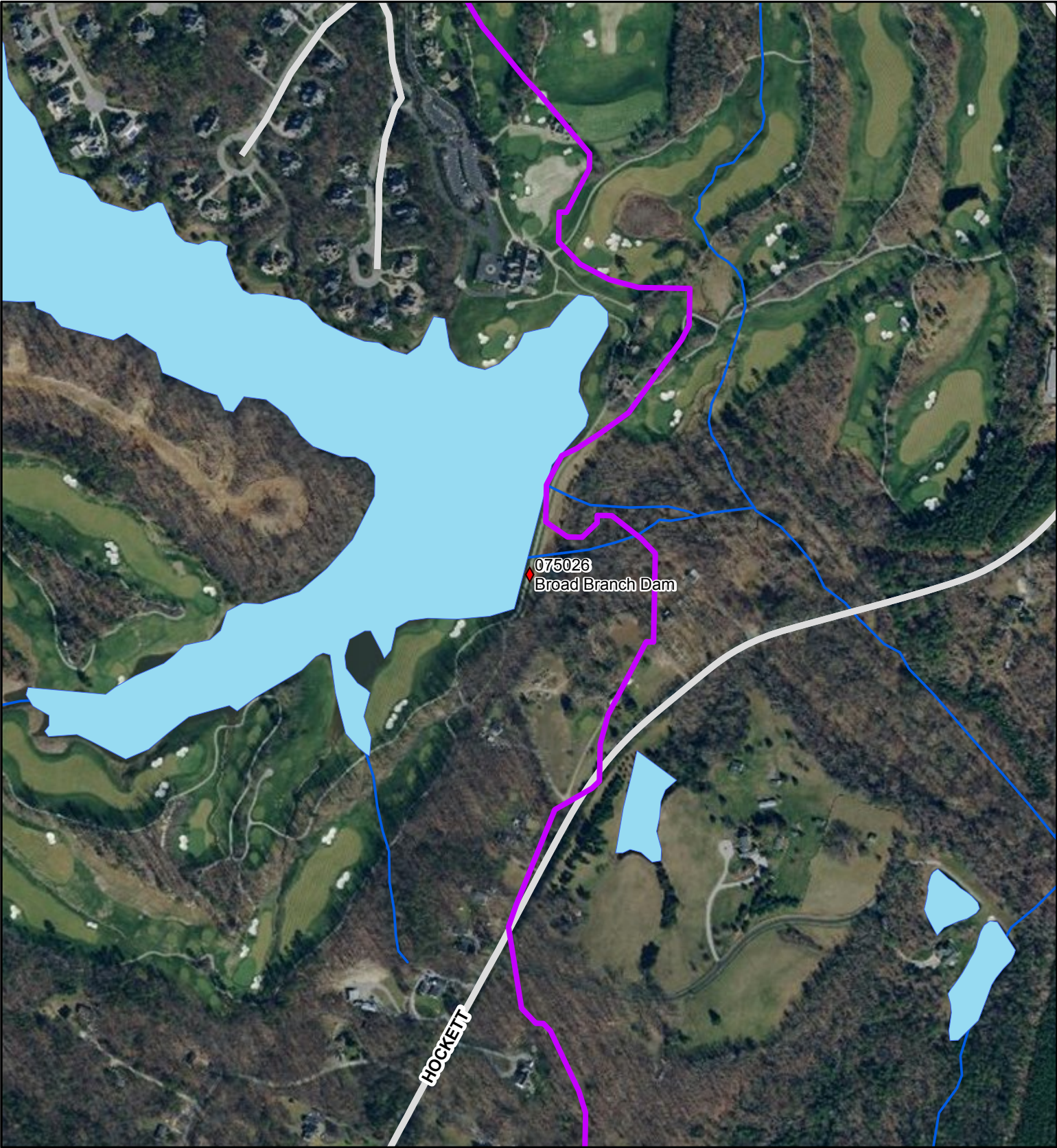
### **Dams Downstream:**

### **Potential Impact Structures (count):**

- 5 Homes
- Businesses
- Schools
- Hospitals
- Critical Infrastructure
- Railroads
- Utilities
- Parks
- Golf Courses

Dam Number: **075026**  
VAHU6: JM84  
Region: 2  
VA Senate: 22  
VA House: 56  
Congressional: 5107

Dam Name: **Broad Branch Dam**  
Municipalities: Goochland County  
SWCD: MONACAN  
HUC 12: 020802050605  
Watershed Name: Tuckahoe Creek  
USGS Topo: HYLAS



## Dam Safety Data Sheet

Department of Conservation and Recreation  
Division of Dam Safety and Flood Plain Management  
600 E Main St, Richmond, VA 23219

### General

**Name of Dam:** Canterbury Dam

**Hazard Classification:** High

**Designed By:**

**Regional Engineer:** Mark Killgore

**Dam Owner:**

Kristin Owen, AICP, CFM  
(primary)(804) 501-7460(Office)  
P.O. Box 90755  
4305 E Parham Rd.  
Henrico VA, 23273-0755

**Type of Dam**

Earth (Primary)

**Inventory Number:** 087002

**City/County:** Henrico County

**Constructed By:**

**Year Constructed:** 01/01/1965

**Size Classification:** Small ( $\geq 50$  -  $< 1000$  ac. ft.,  
 $\geq 25'$  and  $< 40'$ )

**Certificate Type:** Regular Operation and  
Maintenance Certificate

**Certificate Expiration:** 04/30/2026

**Days Since Last Inspection:** 28

**Inundation Report:** 11/08/2013

**Reservoir Purpose**

Recreation (Primary)

**Type of Spillway**

Type

Width

Outlet Gates

### Watershed

**Nearest City:**

**Nearest City Distance:** 0.00 Miles

**River or Stream:**

### Technical Basics

**Normal Pool Area:** 11.23 Acres

**Normal Pool Capacity:** 57.00 Acre-Feet

**Normal Pool Elevation:** 136.70 Feet

**Normal Pool Height:** 10.00 Feet

**Top Surface Area:** 29.00 Acres

**Top Capacity:** 162.00 Acre-Feet

**Top Elevation:** 154.00 Feet

**Top Height:** 13.00 Feet

### Technical Hydrology/Hydraulics

**Controlling PMP:** Unknown

**6 Hour PMP:** 0.00

**12 Hour PMP:** 0.00

**24 Hour PMP:** 0.00

**Drainage Area:** 10.18 Sq. Mi.

**Time of Concentration:**

**Weighted Curve Number:**

**IDA Spillway Reduction:**

**Available Spillway Design Flow:**

**Required Spillway Design Flow:**

**Inspections (Last 3 Max)**

<u>Date</u>	<u>Type</u>	<u>Condition</u>
3/16/2021	Engineer	Satisfactory
2/7/2020	Engineer	Satisfactory
1/9/2019	Follow Up	Satisfactory

## EAP Quick Reference

Approval Date: 09/15/2015

Expiration Date: 09/15/2021

### Dam Location

---

Dam Address:  
10508 WALTHAM DR  
Richmond VA, 23238

E911 Direction to Dam:  
Address on corner where Waltham Dr. and Pump  
Rd. cross. dam 100 ft. north on Pump Rd.

### EAP Contacts

---

#### Dam Operator:

#### Dam Alternate Operator:

#### Rain Gauge Observer:

#### Alternate Rain Gauge Observer:

**24-Hour Dispatch Center:** na na  
(primary)(804) 501-4900(Office)  
(primary)na  
9401 Quioccasin Rd.  
Henrico VA, 23238

**Local Government Emergency Services:**Mark  
Slauter  
(primary)(804) 674-2405(Office)  
(primary)na  
10501 Trade Court  
Richmond VA, 23236

**Owner's Engineer:** Alex Lucado  
(primary)(804) 200-6482(Office)  
(primary)alex.lucado@timmons.com  
1001 Boulders Parkway  
Suite 300  
Richmond VA, 23225

**DCR Regional Engineer:**  
Mark Killgore  
804-786-1359  
Mark.Killgore@dcr.virginia.gov  
600 E. Main St., 24th Floor  
Richmond VA, 23219

#### Transportation Administrator:

**National Weather Service:**Eric Seymour  
(primary)(757) 899-5734(Office)  
(primary)Eric.Seymour@noaa.gov  
10009 General Mahone Hwy  
Wakefield VA, 23888

### Potential Impacts

---

#### Roadways Impacted:

- Patterson Ave - 0.4 miles downstream

#### Dams Downstream:

#### Potential Impact Structures (count):

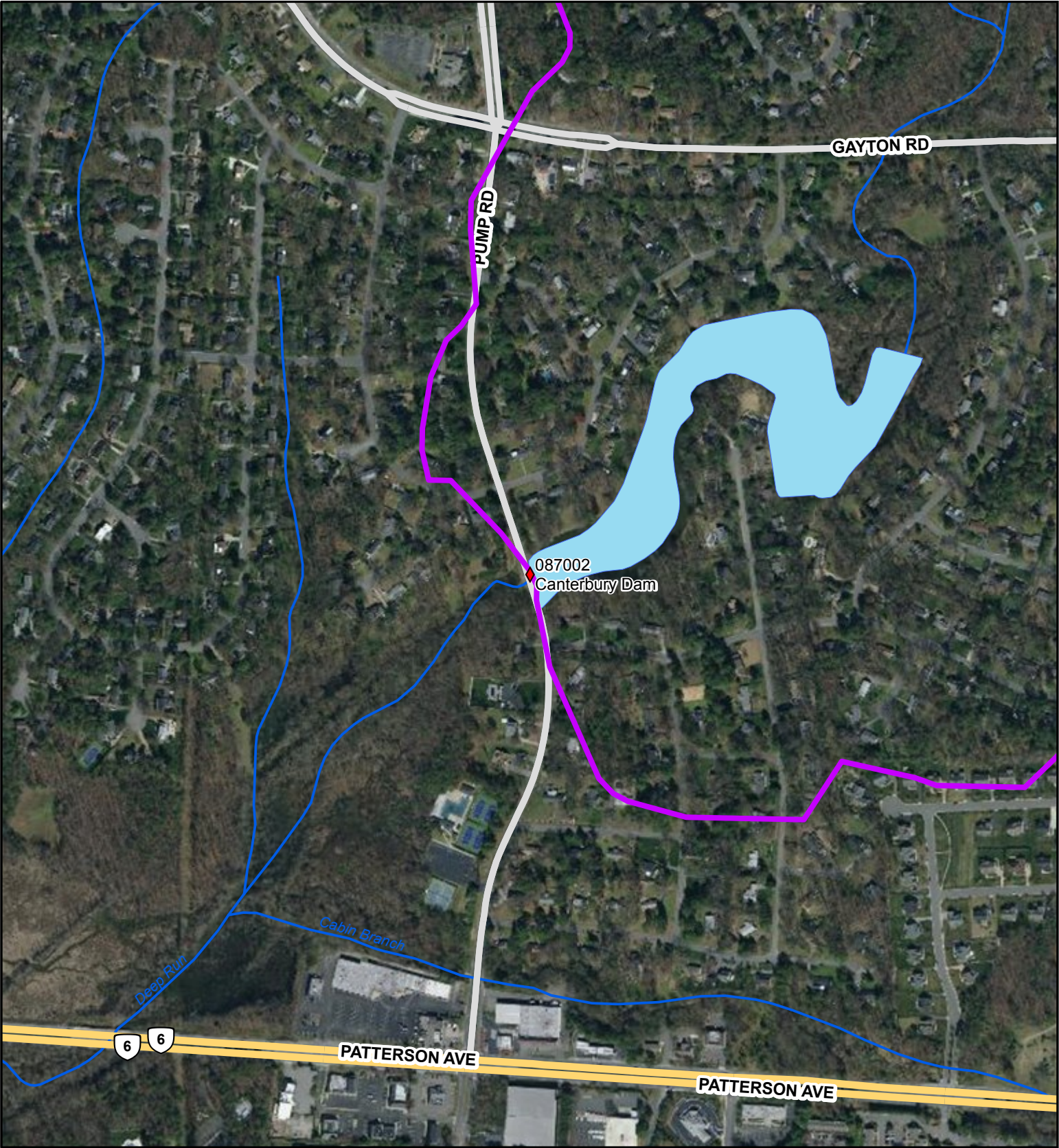
- 200 Homes
- 5 Businesses
- Schools
- Hospitals
- Critical Infrastructure
- Railroads



- Utilities
- Parks
- Golf Courses

Dam Number: **087002**  
VAHU6: JM84  
Region: 2  
VA Senate: 12  
VA House: 72,73  
Congressional: 5107

Dam Name: **Canterbury Dam**  
Municipalities: Henrico County  
SWCD: HENRICOPOLIS  
HUC 12: 020802050605  
Watershed Name: Tuckahoe Creek  
USGS Topo: BON AIR



◆ Dam Locations    Waterbodies (NHD)    Interstate    State Primary Highway  
— Streams (NHD)    US Primary Highway    Secondary



## Dam Safety Data Sheet

Department of Conservation and Recreation  
Division of Dam Safety and Flood Plain Management  
600 E Main St, Richmond, VA 23219

### General

**Name of Dam:** Commerce Park Dam

**Hazard Classification:** High

**Designed By:**

**Regional Engineer:** Mark Killgore

**Dam Owner:**

Morgan Allen Ingram  
(primary)(804) 469-4500(Office)  
14016 Boydton Plank Road  
P. O. Drawer 70  
Dinwiddie VA, 23841

**Type of Dam**

Earth (Primary)

**Inventory Number:** 053015

**City/County:** Dinwiddie County

**Constructed By:**

**Year Constructed:** 01/01/1900

**Size Classification:** Small ( $\geq 50$  -  $< 1000$  ac. ft.,  
 $\geq 25'$  and  $< 40'$ )

**Certificate Type:** Regular Operation and  
Maintenance Certificate

**Certificate Expiration:** 01/31/2019

**Days Since Last Inspection:** 791

**Inundation Report:** 05/27/2011

**Reservoir Purpose**

Recreation (Primary)

Flood Control or storm water management  
(Secondary)

### Type of Spillway

Type

Uncontrolled

Uncontrolled (Auxiliary)

Width

16.00

124.00

Outlet Gates

Concrete Weir Structure

Concrete Weir Structure

### Watershed

**Nearest City:** Petersburg

**Nearest City Distance:** 5.80 Miles

**River or Stream:** Cattail Run - VAHU6 JA40  
Appomattox River - Oldtown Creek

### Technical Basics

**Normal Pool Area:** 13.60 Acres

**Top Surface Area:** 27.10 Acres

**Normal Pool Capacity:** 60.30 Acre-Feet

**Top Capacity:** 149.40 Acre-Feet

**Normal Pool Elevation:** 157.00 Feet

**Top Elevation:** 162.00 Feet

**Normal Pool Height:** 8.50 Feet

**Top Height:** 12.00 Feet

### Technical Hydrology/Hydraulics

**Controlling PMP:** Unknown

**Drainage Area:** 0.84 Sq. Mi.

**6 Hour PMP:** 29.00

**12 Hour PMP:** 34.00

**24 Hour PMP:** 38.00

**Available Spillway Design Flow:** 60.00 YR

**Time of Concentration:** 24.40

**Weighted Curve Number:** 88

**IDA Spillway Reduction:** 100.00 YR

**Required Spillway Design Flow:** .90 PMP

**Inspections (Last 3 Max)**

<u>Date</u>	<u>Type</u>	<u>Condition</u>
2/12/2019	DCR Site Visit	Not Rated
12/19/2014	Engineer	Fair
12/31/2012	Engineer	Satisfactory

## EAP Quick Reference

Approval Date: 01/09/2013

Expiration Date: 01/09/2019

### Dam Location

---

Dam Address:  
5002 Commerce Way  
Petersburg VA, 23803

E911 Direction to Dam:  
Impounding structure is just southeast of the large building at the Amazon Fulfillment Center at 5000 Commerce Way (SR680), County Parcel No. 21-127. Turn onto Commerce Way from US460 (Airport St) and then turn right onto the road just before reaching the parking lot. Continue approximately 1,000 feet until you reach a dirt access road. Follow dirt access road directly to the impoundment structure.

### EAP Contacts

---

**Dam Operator:** Gene Jones  
(primary)(804) 469-4545(Office); (804) 704-4010(Office)  
(primary)na  
NA  
Na VA, 99999

**Rain Gauge Observer:** Gene Jones  
(primary)(804) 469-4545(Office); (804) 704-4010(Office)  
(primary)na  
NA  
Na VA, 99999

**24-Hour Dispatch Center:** NA NA  
(primary)(540) 469-3755(Office)  
(primary)na  
NA  
Na VA, 99999

**Owner's Engineer:**

**Dam Alternate Operator:** Phillip Harris  
(primary)(804) 469-4500(Office); (804) 704-4015(Office)  
(primary)na  
NA  
Na VA, 99999

**Alternate Rain Gauge Observer:** Phillip Harris  
(primary)(804) 469-4500(Office); (804) 704-4015(Office)  
(primary)na  
NA  
Na VA, 99999

**Local Government Emergency Services:** Dennis Hale  
(primary)(804) 469-5388(Office)  
(primary)na  
13910 Courthouse Road  
P.O. Drawer 70  
Dinwiddie VA, 23841

**DCR Regional Engineer:**  
Mark Killgore  
804-786-1359  
Mark.Killgore@dcr.virginia.gov  
600 E. Main St., 24th Floor  
Richmond VA, 23219

**Transportation Administrator:**Crystal Smith  
(primary)(800) 663-4188(Office)  
(primary)na@na.com  
4608 Boydton Plank Rd  
Petersburg VA, 23803

**National Weather Service:**Eric Seymour  
(primary)(757) 899-4200(Office); (757) 899-  
5734(Office); (757) 899-6401(Office)  
(primary)eric.seymour@noaa.gov  
10009 General Mahone Highway  
Wakefield VA, 23888

## Potential Impacts

---

### Roadways Impacted:

- SR603 - 0.9 miles downstream
- US1 - 2.8 miles downstream
- 7th St - 3.3 miles downstream

### Dams Downstream:

### Potential Impact Structures (count):

- 52 Homes
- 1 Businesses
- Schools
- Hospitals
- Critical Infrastructure
- Railroads
- Utilities
- Parks
- Golf Courses



Dam Number: **053015**

Dam Name: **Commerce Park Dam**

VAHU6: JA40

Municipalities: Dinwiddie County

Region: 3

SWCD: APPOMATTOX RIVER

VA Senate: 16

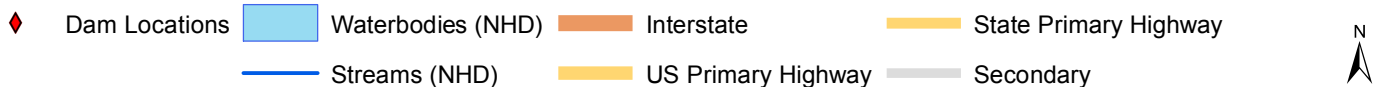
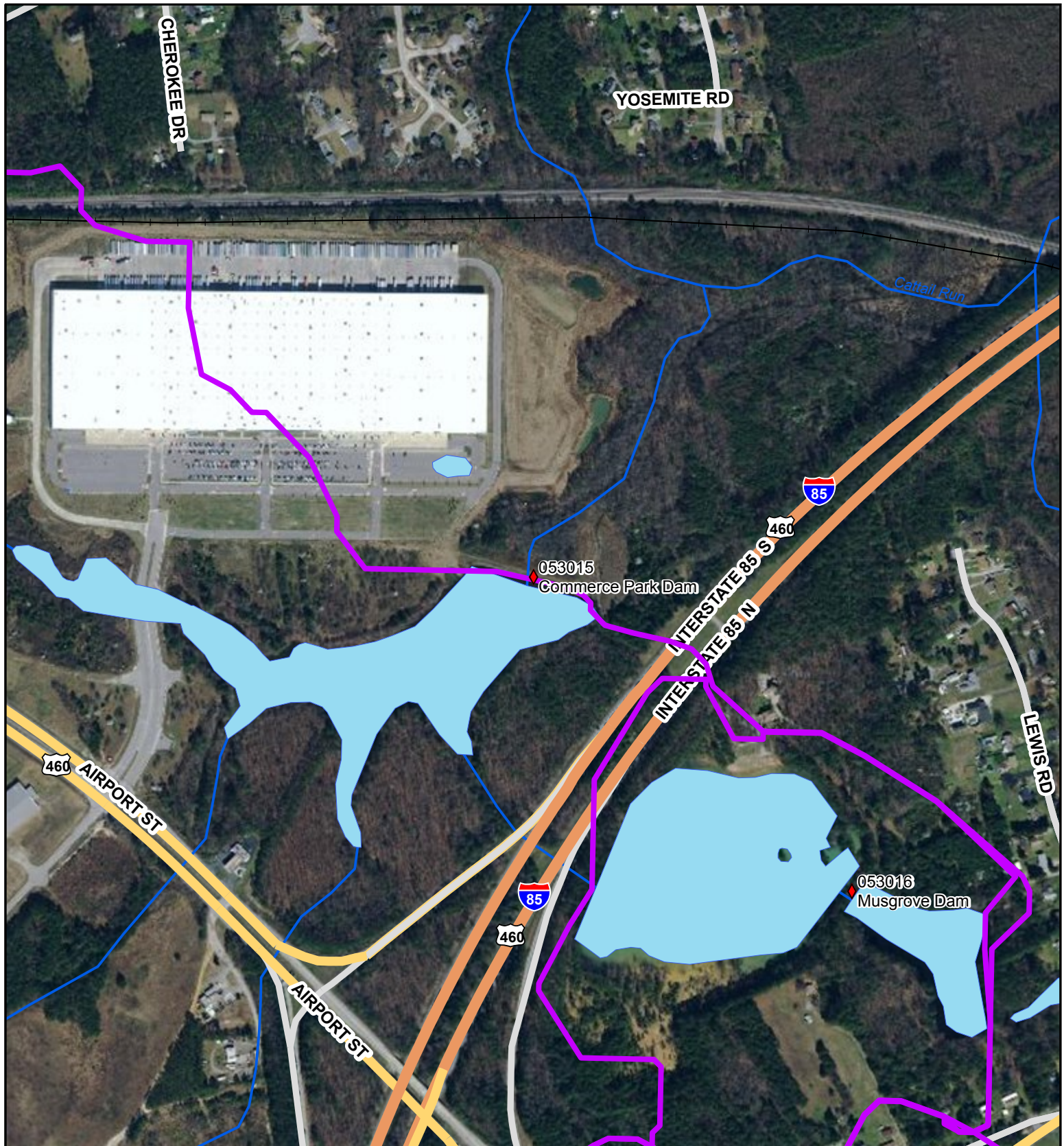
HUC 12: 020802071001

VA House: 63,75

Watershed Name: Appomattox River-Oldtown Creek

Congressional: 5104

USGS Topo: PETERSBURG



## Dam Safety Data Sheet

Department of Conservation and Recreation  
Division of Dam Safety and Flood Plain Management  
600 E Main St, Richmond, VA 23219

### General

**Name of Dam:** Cosby Dam

**Hazard Classification:** High

**Designed By:**

**Regional Engineer:** Mark Killgore

**Dam Owner:**

Watermark Properties, LLC  
1703 N. Parham Road  
Richmond VA, 23229

**Inventory Number:** 041005

**City/County:** Chesterfield County

**Constructed By:**

**Year Constructed:** 01/01/1956

**Size Classification:** Small ( $\geq 50$  -  $< 1000$  ac. ft.,  
 $\geq 25'$  and  $< 40'$ )

**Certificate Type:**

**Certificate Expiration:**

**Days Since Last Inspection:**

**Inundation Report:** Unknown

**Type of Dam**

Gravity (Primary)

**Reservoir Purpose**

Recreation (Primary)

**Type of Spillway**

Type

Width

Outlet Gates

### Watershed

**Nearest City:**

**Nearest City Distance:** Miles

**River or Stream:** KINGSLAND CREEK

### Technical Basics

**Normal Pool Area:** 0.00 Acres

**Top Surface Area:** 0.00 Acres

**Normal Pool Capacity:** 24.00 Acre-Feet

**Top Capacity:** 85.00 Acre-Feet

**Normal Pool Elevation:** 0.00 Feet

**Top Elevation:** 0.00 Feet

**Normal Pool Height:** 0.00 Feet

**Top Height:** 17.00 Feet

### Technical Hydrology/Hydraulics

**Controlling PMP:** 24-HR PMP

**Drainage Area:** 0.00 Sq. Mi.

**6 Hour PMP:** 0.00

**Time of Concentration:**

**12 Hour PMP:** 0.00

**Weighted Curve Number:**

**24 Hour PMP:** 28.00

**IDA Spillway Reduction:**

**Available Spillway Design Flow:** 1.00 PMF

**Required Spillway Design Flow:** .90 PMP

**Inspections (Last 3 Max)**

<u>Date</u>	<u>Type</u>	<u>Condition</u>
-------------	-------------	------------------

### EAP Quick Reference

Approval Date: 11/15/2014

Expiration Date: 11/15/2020

#### Dam Location

---

Dam Address:

E911 Direction to Dam:

TBD

,

#### EAP Contacts

---

**Dam Operator:**

**Dam Alternate Operator:**

**Rain Gauge Observer:**

**Alternate Rain Gauge Observer:**

**24-Hour Dispatch Center:**

**Local Government Emergency Services:**

**Owner's Engineer:**

**DCR Regional Engineer:**

Mark Killgore

804-786-1359

Mark.Killgore@dcr.virginia.gov

600 E. Main St., 24th Floor

Richmond VA, 23219

**Transportation Administrator:**

**National Weather Service:**

#### Potential Impacts

---

**Roadways Impacted:**

**Potential Impact Structures (count):**

**Dams Downstream:**

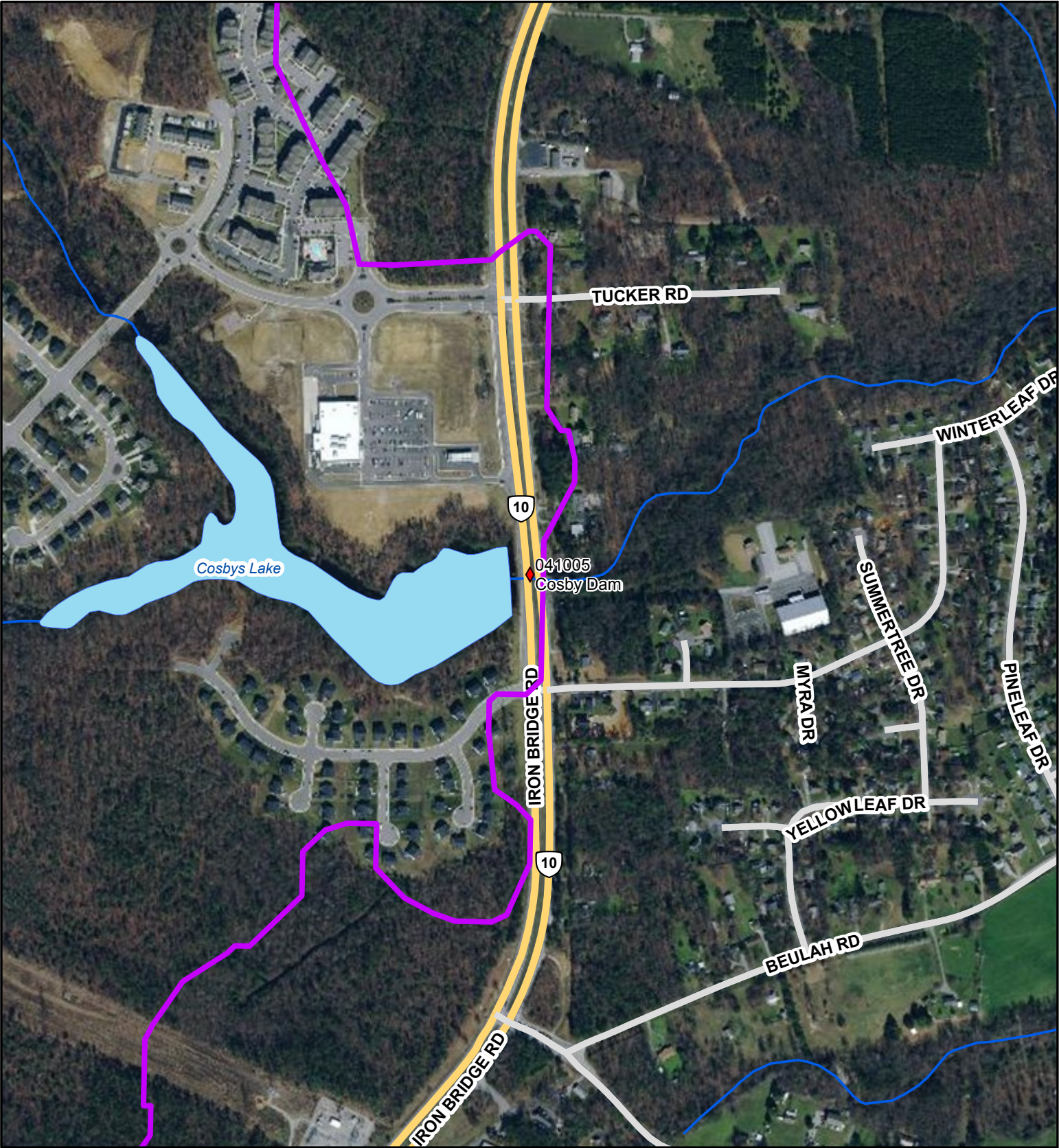
- Homes
- Businesses
- Schools
- Hospitals
- Critical Infrastructure
- Railroads
- Utilities
- Parks
- Golf Courses







Dam Number: **041005**  
VAHU6: JL03  
Region: 2  
VA Senate: 11  
VA House: 62,70  
Congressional: 5107


Dam Name: **Cosby Dam**  
Municipalities: Chesterfield County  
SWCD: JAMES RIVER  
HUC 12: 020802060103  
Watershed Name: James River-Proctors Creek  
USGS Topo: CHESTERFIELD,DREWRY'S BLUFF



-  Dam Locations

 Waterbodies (NHD)

 Interstate

 State Primary Highway
-  Streams (NHD)

 US Primary Highway

 Secondary





## Dam Safety Data Sheet

Department of Conservation and Recreation  
Division of Dam Safety and Flood Plain Management  
600 E Main St, Richmond, VA 23219

### General

**Name of Dam:** Diascund Creek Dam

**Inventory Number:** 127003

**Hazard Classification:** High

**City/County:** James City County, New Kent County

**Designed By:**

**Constructed By:**

**Regional Engineer:** Mark Killgore

**Year Constructed:** 01/01/1961

**Dam Owner:**

**Size Classification:** Medium ( $\geq 1000$  -  $< 50,000$  ac. ft.,  $\geq 40'$   $< 100'$ )

Leah O'Neil

**Certificate Type:** Regular Operation and Maintenance Certificate

(primary)(757) 234-6809(Office); (757) 298-3648(Mobile)

**Certificate Expiration:** 03/31/2024

437 Waterworks Way

**Days Since Last Inspection:** 119

Newport News VA, 23608

**Inundation Report:** 09/02/2011

**Type of Dam**

**Reservoir Purpose**

Earth (Primary)

Water Supply (Primary)

Recreation (Primary)

**Type of Spillway**

Type

Width

Outlet Gates

### Watershed

**Nearest City:**

**Nearest City Distance:** Miles

**River or Stream:** DIASCUND CREEK

### Technical Basics

**Normal Pool Area:** 1100.00 Acres

**Top Surface Area:** 2608.00 Acres

**Normal Pool Capacity:** 11355.00 Acre-Feet

**Top Capacity:** 29093.00 Acre-Feet

**Normal Pool Elevation:** 24.94 Feet

**Top Elevation:** 33.94 Feet

**Normal Pool Height:** 26.00 Feet

**Top Height:** 35.00 Feet

### Technical Hydrology/Hydraulics

**Controlling PMP:**

**Drainage Area:** 44.08 Sq. Mi.

**6 Hour PMP:**

**Time of Concentration:**

**12 Hour PMP:**

**Weighted Curve Number:**

**24 Hour PMP:**

**Available Spillway Design Flow:** 1.00 PMF

**IDA Spillway Reduction:**

**Required Spillway Design Flow:** .90 PMP

**Inspections (Last 3 Max)**

<u>Date</u>	<u>Type</u>	<u>Condition</u>
12/15/2020	Engineer	Fair
5/31/2019	Engineer	Fair
10/4/2018	Engineer	Satisfactory

## EAP Quick Reference

Approval Date: 08/18/2016

Expiration Date: 08/18/2024

### Dam Location

---

Dam Address:  
9550 Diascund Reservoir Rd  
Lanexa VA, 23089

E911 Direction to Dam:  
The impoundment structure is found about 0.15 west down Diascund Reservoir Rd from the address point provided. The impoundment structure runs is directly adjacent to the road.

### EAP Contacts

---

**Dam Operator:** Mike Hotaling  
(757) 272-3748(Mobile); (primary)(757) 566-1339(Office)  
(primary)na  
3629 George Washington Memorial Hwy  
Yorktown VA, 23693

**Rain Gauge Observer:** George Baker  
(757) 272-3748(Mobile); (primary)(757) 566-1339(Office)  
(primary)na  
3629 George Washington Memorial Hwy  
Yorktown VA, 23693

**24-Hour Dispatch Center:** James City County  
Police Dispatch  
(757) 564-2140(Office); (primary)(757) 566-0112(Office)  
(primary)na  
4600 Opportunity Way  
Williamsburg VA, 23188

**Owner's Engineer:** Jonathan Keeling, PE  
(primary)(859) 422-3054(Office)  
(primary)Jon.Keeling@stantec.com  
3052 Beaumont Centre Cir  
Lexington KY, 40513

**Transportation Administrator:**James Utterback  
(757) 802-0005(Mobile); (primary)(757) 925-2500(Office); (757) 925-2511(Office)  
(primary)james.utterback@vdot.virginia.gov  
1700 North Main St  
Suffolk VA, 23434

**Dam Alternate Operator:**Scott Dewhirst  
(757) 879-3324(Mobile); (primary)(757) 926-1150(Office)  
(primary)na@na.com  
700 Town Center Dr Ste 500  
Newport News VA, 23693

**Alternate Rain Gauge Observer:**Jason Burke  
(primary)(757) 272-3752(Mobile)  
(primary)na  
NA  
Na VA, 99999

**Local Government Emergency Services:**Kate Hale  
(primary)(757) 564-2140(Office); (757) 566-0112(Office)  
(primary)na  
3127 Forge Rd  
Toano VA, 23168

**DCR Regional Engineer:**  
Mark Killgore  
804-786-1359  
Mark.Killgore@dcr.virginia.gov  
600 E. Main St., 24th Floor  
Richmond VA, 23219

**National Weather Service:**Eric Seymour  
(primary)(757) 899-4200(Office); (757) 899-5734(Office); (757) 899-6401(Office)  
(primary)eric.seymour@noaa.gov  
10009 General Mahone Highway  
Wakefield VA, 23888

## Potential Impacts

---

### Roadways Impacted:

- Crossover Rd - 0.9 miles downstream
- Diascund Rd - 1.8 miles downstream
- Richmond Rd - 1.8 miles downstream
- Stewarts Rd - 0.8 miles downstream
- Hicks Island Rd - 2.9 miles downstream
- Arlington Island Rd - 3.8 miles downstream
- Forest Lake Rd - 4.2 miles downstream
- River Rd - 5.2 miles downstream
- Carter Rd - 1.8 miles downstream
- Creeks End Rd - 1 miles downstream
- Hubbard Rd - 1.8 miles downstream
- Liberty Church Rd - 0.9 miles downstream
- Liberty View Ln - 1 miles downstream
- Pocahontas Trl - 0.9 miles downstream
- Colony Trl - 2.7 miles downstream
- Tyree Isle Rd - 2.5 miles downstream
- Diascund Pte - 3.1 miles downstream
- Lake Pointe Trl - 4.2 miles downstream
- River Bend Trl - 4.2 miles downstream
- Four Islands Trl - 4.2 miles downstream
- Cove Ct - 5 miles downstream
- Four Islands Trl - 5 miles downstream
- John Smith Trl - 6.2 miles downstream
- Moysonike Ct - 5.2 miles downstream
- Two Rivers Trl - 5.2 miles downstream

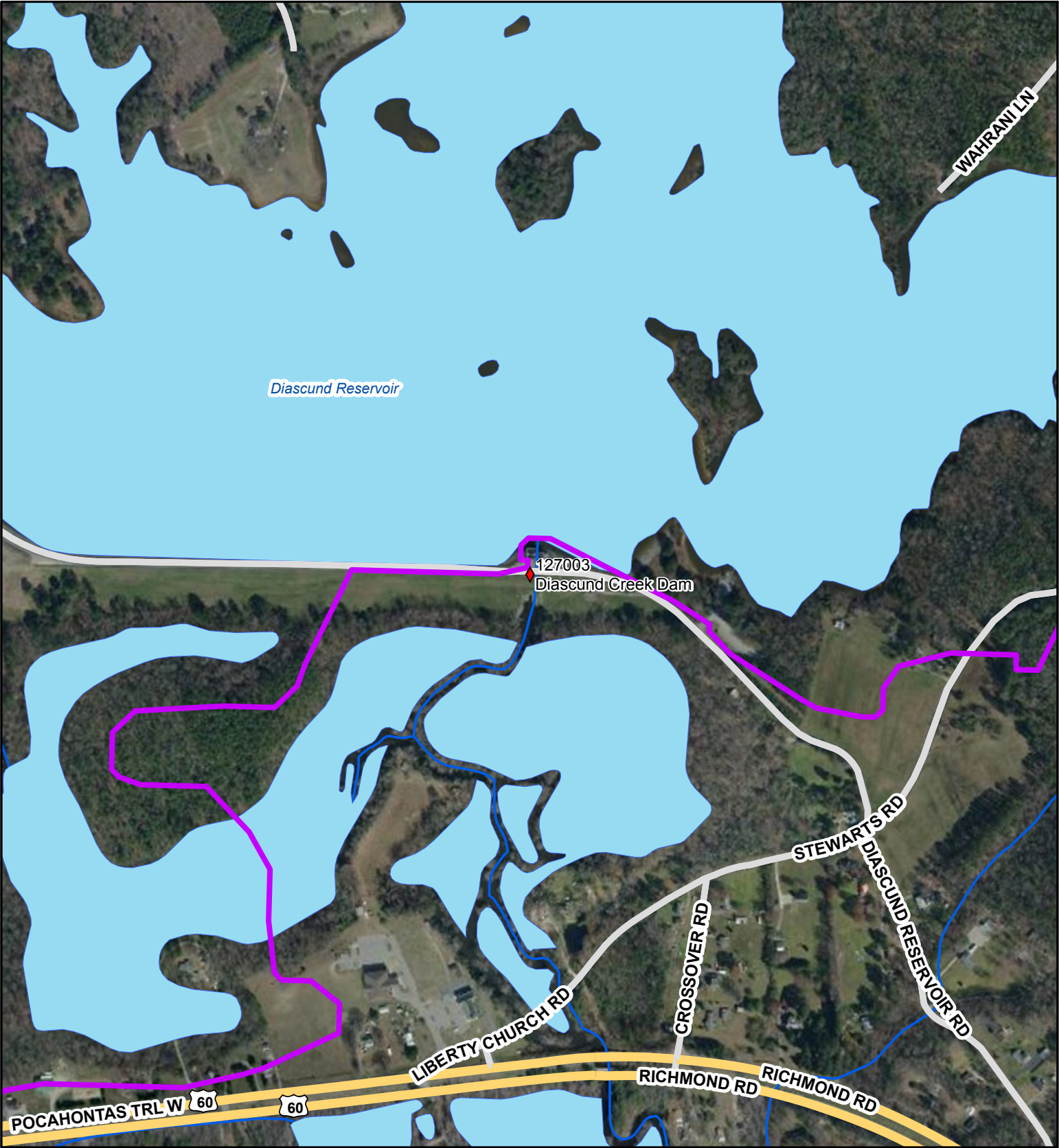
### Potential Impact Structures (count):








- 208 Homes
- Businesses
- Schools
- Hospitals
- Critical Infrastructure
- Railroads
- Utilities
- Parks
- Golf Courses

### Dams Downstream:

Dam Number: **127003**  
VAHU6: JL26,JL27  
Region: 2  
VA Senate: 3  
VA House: 96,97  
Congressional: 5101

Dam Name: **Diascund Creek Dam**  
Municipalities: James City County,New Kent County  
SWCD: COLONIAL  
HUC 12: 020802060602,020802060603  
Watershed Name: Diascund Creek-Diascund Creek Reservoir,Diascund Cr  
USGS Topo: WALKERS



 Dam Locations	 Waterbodies (NHD)	 Interstate	 State Primary Highway
 Streams (NHD)	 US Primary Highway	 Secondary	





# EMERGENCY ACTION PLAN

FOR THE

## **Diascund Dam (#12703)**

Located in New Kent & James City Counties, VA

**Dam Owner:**

City of Newport News Waterworks  
700 Town Center Drive, Suite 500  
Newport News, VA 23606

**Date:** May 2014

**Revised:** March 2016

**Diascund Dam**  
**EMERGENCY ACTION PLAN**

**TABLE OF CONTENTS**

Cover Sheet

Table of Contents

I.	CERTIFICATIONS.....	3
A.	Certification by Owner .....	3
B.	Certification by Preparer.....	3
C.	Acknowledgement by Emergency Services Coordinator.....	4
II.	DAM OVERVIEW & CONTACT INFORMATION .....	5
A.	Impounding Structures Overview .....	5
B.	Responsible Parties Contact Information .....	5
III.	EMERGENCY ACTION PLAN OVERVIEW & NOTIFICATION FLOW CHARTS..	8
IV.	STATEMENT OF PURPOSE .....	12
V.	PROJECT DESCRIPTION .....	13
VI.	EMERGENCY DETECTION, EVALUATION, and CLASSIFICATION.....	14
A.	Precipitation Induced Emergencies .....	16
B.	Other Emergency Events .....	18
C.	Definitions.....	20
VII.	GENERAL RESPONSIBILITIES UNDER THE EAP .....	23
A.	Dam Owner Responsibilities .....	23
B.	Responsibility for Notification .....	23
C.	Responsibility for Evacuation .....	24
D.	Responsibility for Termination & Follow-Up.....	24
E.	EAP Coordinator Responsibility .....	25
VIII.	PREPAREDNESS.....	26
A.	Surveillance.....	26
B.	Response during Periods of Darkness .....	26
C.	Access to the Site.....	27
D.	Response during Weekends & Holidays .....	27
E.	Response during Adverse Weather.....	27
F.	Alternative Systems of Communications .....	27
G.	Emergency Supplies.....	28
H.	Recommended Actions for Failure Prevention .....	28
I.	Methods for Notification and Warning to Evacuate.....	28
J.	Evacuation Procedures .....	29
IX.	INUNDATION MAPS.....	30
X.	LISTS OF PARCELS IMPACTED .....	31
XI.	APPENDICES .....	32

## EMERGENCY ACTION PLAN FOR HIGH HAZARD POTENTIAL IMPOUNDING STRUCTURES

Reference: Impounding Structure Regulations, Part III, Section 175, Virginia Soil and Water Conservation Board

### I. CERTIFICATIONS

#### A. Certification by Owner

I certify that procedures for implementation of this Emergency Action Plan have been coordinated with and a copy given to each local Emergency Services Coordinator serving the areas potentially impacted by the dam. Also, that a copy of this Emergency Action Plan has been filed with the Virginia Department of Emergency Management in Richmond and a copy of the Dam Break Inundation Map has been provided to the local government office with plat and plan approval authority or zoning responsibilities as designated by the locality for each locality in which the dam break inundation zone resides; that this plan shall be adhered to during the life of the project; and that the information contained herein is current and correct to the best of my knowledge.

Signed:   
Print Name: SCOTT DEWHIRST

This 10<sup>th</sup> day of AUGUST, 2016.

#### B. Certification by Preparer

I certify that the information provided in this report has been examined by me and found to be true and correct in my professional judgment.

Signed:  Preparer's Signature  
This 2<sup>nd</sup> day of MARCH, 2016

Printed Name Susan McGhee, PE  
Title Project Manager  
Address 5029 Corporate Woods Drive, Suite 301, Virginia Beach, VA 23462  
Phone 757-493-2319 ext. 8537

### **C. Acknowledgement by Emergency Services Coordinator**

See the forms on the following pages.

This EAP provides a format that would provide the minimal amount of information necessary to initiate an emergency evacuation; local officials may require additional information.

Mail to:

Virginia Department of  
Emergency Management  
1051 Trade Court  
Richmond, Virginia 23236-3713

Dept. of Conservation & Recreation  
Dam Safety Division  
Regional Dam Safety Engineer  
203 Governor Street, Suite 206  
Richmond, Virginia 23219-2094

## II. DAM OVERVIEW & CONTACT INFORMATION

### A. Impounding Structures Overview

1. Name of Impounding Structure: Diascund Dam  
Inventory Number: 12703 Other Name (if any): Diascund Creek Dam
2. Potential Classification, Virginia Dam Safety Regulations:  

High

Significant      Low      (Circle One)

### B. Responsible Parties Contact Information

1. Owner/Operator: Newport News Waterworks, Scott Dewhirst, Acting Director  
Address: 700 Town Center Dr, Ste 500, Newport News, VA 23606  
**Telephone:** (Office) 757-926-1150  
(Cell) 757-879-3324
2. Dam Operator: Mike Hotaling, Facilities Manager  
Address: 3629 George Washington Memorial Hwy, Yorktown, VA 23693  
**Telephone:** (Office) 757-234-6703  
(Cell) 757-508-4272
3. Local Observers\*  
**Local Observer:** George Baker  
**Telephone:** (Office) 757-566-1339  
(Cell) 757-272-3748  
  
**Local Observer:** Jason Burke  
**Telephone:** (Cell) 757-272-3752  
  
\* At the discretion of the Facilities Manager, others besides or in addition to those individuals cited may fulfill this role.
4. Waterworks Emergency Personnel  
**Acting Director:** Scott Dewhirst, (O) 757-926-1150, (C) 757-879-3324  
**Facilities Manager:** Mike Hotaling, (O) 757-234-6703, (C) 757-508-4272
5. Emergency Action Plan Coordinator: Mike Hotaling  
**Telephone:** (Office) 757-234-6703  
(Cell) 757-508-4272  
  
Alternate EAP Coordinator: Adrianna Dimperio



**Telephone:** (Office) 757-234-6706  
(Cell) 757-508-1508

6. 24-Hour Dispatch Center Nearest Dam:

James City County – Police Dispatch

Address: 4600 Opportunity Way, Williamsburg, VA 23188

**Telephone:** (ECC) 757-566-0112 or 911  
(EOC Office) 757-564-2140

New Kent County – Sheriff's Office

Address: 12001 Courthouse Circle, New Kent, VA 23124

**Telephone:** (ECC) 804-966-9500 or 911

7. Emergency Services Coordinators (ESCs)

James City County – Kate Hale

Address: 3127 Forge Rd, Toano, VA 23168

**Telephone:** (Office) 757-564-2140  
(24-Hr/ECC) 757-566-0112

New Kent County – Fire Chief Richard Opett

Address: PO Box 209, New Kent, VA 23124

**Telephone:** (Office) 804-966-9618  
(24-Hr/ECC) 804-966-9500

Newport News – Fire Chief Robert Alley, III

Address: 2400 Washington Ave, Newport News, VA 23602

**Telephone:** (ECC) 757-247-2500

8. Virginia Department of Transportation, District Administrators

James Utterback, PMP (Hampton Roads District, includes James City County)

Address: 1700 North Main St, Suffolk, VA 23434

**Telephone:** (Office) 757-925-2511

Robert H. Cary, P.E. (Richmond District, includes New Kent County)

Address: 2430 Pine Forest Dr, Colonial Heights, VA 23834

**Telephone:** (Office) 804-524-6000

9. Virginia Department of Emergency Management

James City County (Region 5): Bruce Sterling

Address: P.O. Box 1239, Mathews, VA 23109

**Telephone:** (Office) 757-414-0732

New Kent County (Region 1): Gene Willis

Address: 10501 Trade Court, North Chesterfield, VA 23236

**Telephone:** (Office) 434-336-1015

Emergency Operations Center

Address: 7700 Midlothian Turnpike, North Chesterfield VA 23235

**Telephone:** 804-674-2400

10. Preparer/ Dam Owner's Engineer: Gannett Fleming, Inc., Susan McGhee, P.E.

**Telephone:** (Office) 757-483-3838

**Alternative Contacts:**

Adrianna Dimperio, 757-234-6706

Amanda Lothes, 757-234-6776

Susan McGhee (GF), 717-695-1313 (Cell)

Bob Kline (GF), 717-756-8316 (Cell)

Gannett Fleming, Harrisburg, PA Office, 717-763-7211

Gannett Fleming, Hampton Roads Office, 757-483-3838

11. DCR Division of Dam Safety, Regional Engineer: Steve Snell, P.E.

Address: 600 East Main Street, 24<sup>th</sup> Floor, Richmond VA 23210

**Telephone:** (Office) 804-786-1359

(Cell) 804-408-5565

### III. EMERGENCY ACTION PLAN OVERVIEW & NOTIFICATION FLOW CHARTS

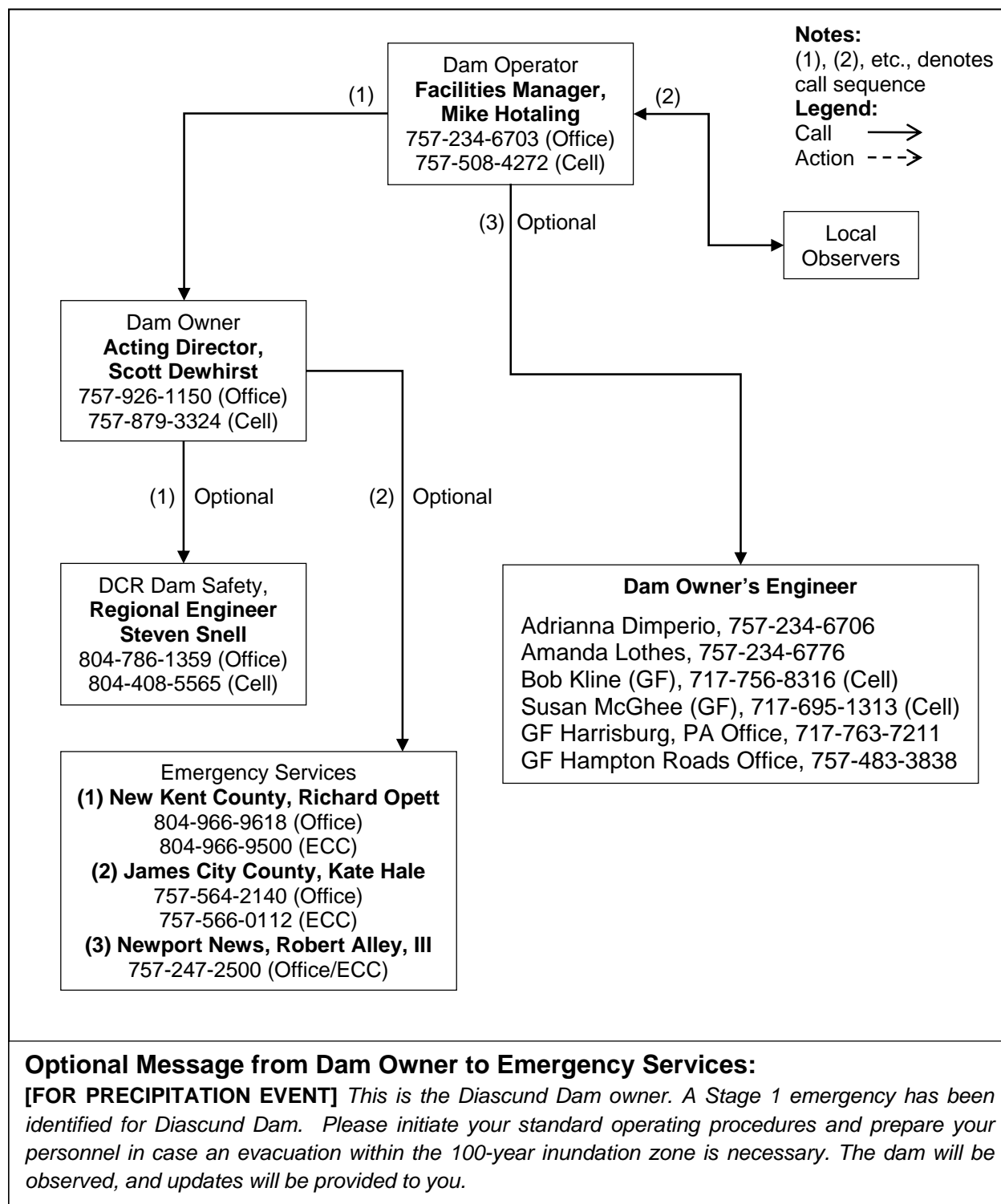
The following table shall be used to assess emergency conditions and determine the emergency stage that will direct subsequent notification and response actions.

<b>Step 1: Emergency Condition Detection</b>	Event Detection: See Section VI.		
<b>Step 2: Emergency Stage Determination</b>	Assess Situation: Determine Emergency Stage Using Section VI.		
	<b>Emergency Stage 1</b>  Non-Emergency Incident  Slowly developing situation	<b>Emergency Stage 2</b>  Potential dam failure situation  Quickly developing situation	<b>Emergency Stage 3</b>  Urgent  Dam failure is imminent or in progress
<b>Step 3: Notification &amp; Communication</b>	<b>Stage 1</b> See Notification Flow Chart A	<b>Stage 2</b> See Notification Flow Chart B	<b>Stage 3</b> See Notification Flow Chart C
<b>Step 4: Expected Action</b>	Remote Reservoir Monitoring; Monitor Weather Forecast; Daily Visit for Unusual Condition	Remote Reservoir Monitoring; Monitor Unusual Condition every 2 hrs; Continuous Fuse-Plug Dike Observation; Notify Emergency Services	Continuous observation & contact with Emergency Services; Downstream Evacuated
<b>Step 5: Termination and Follow Up</b>	Termination of Monitoring Conditions; Proceed to evaluate damages and plan for repairs		

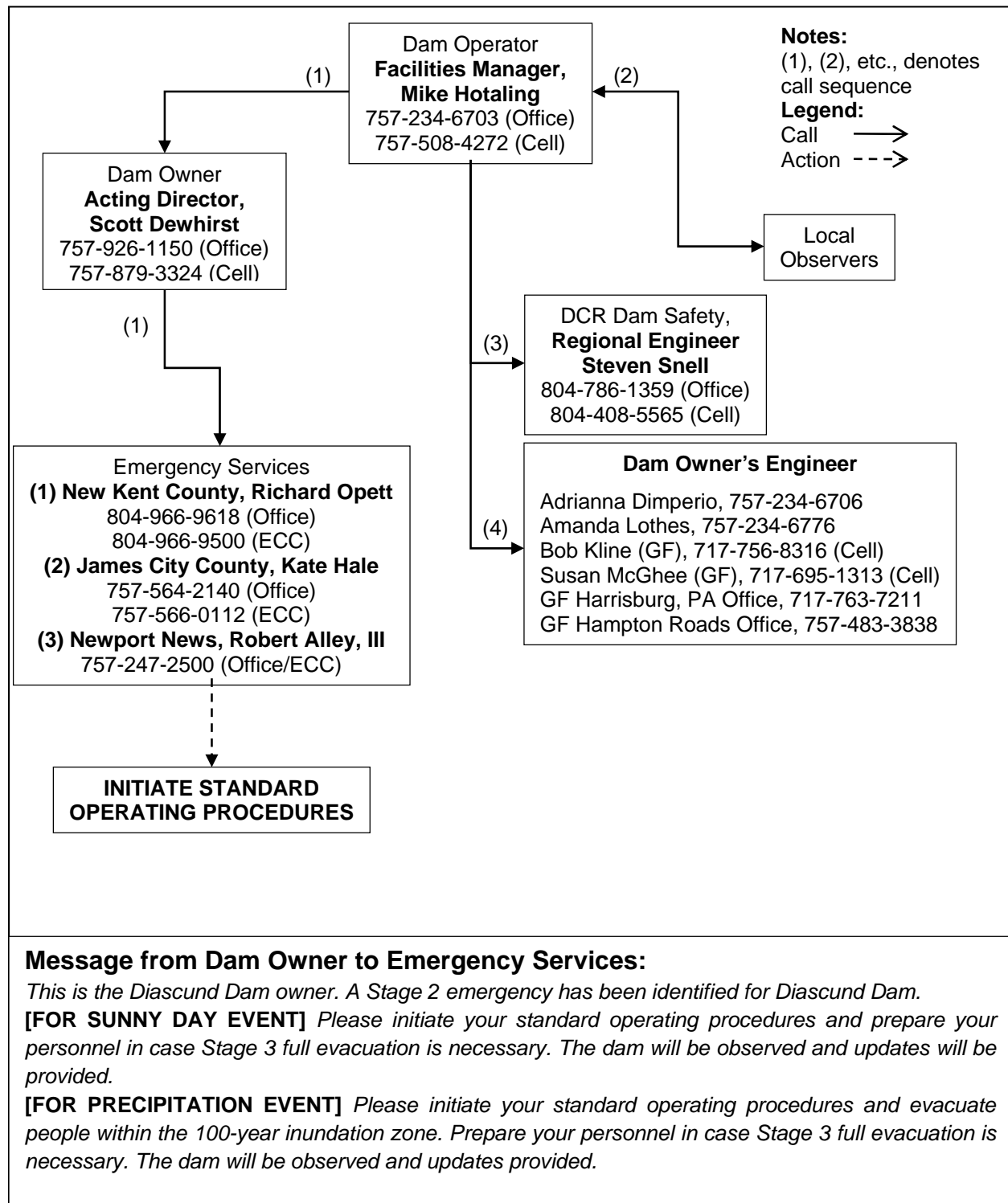
Surveillance and instrumentation readings at the site will be the normal methods of detecting potential emergency situations. For conditions beyond the normal range of operations contact Facilities Manager (Section II) for assistance with evaluation of the conditions.

# NOTIFICATION FLOW CHARTS

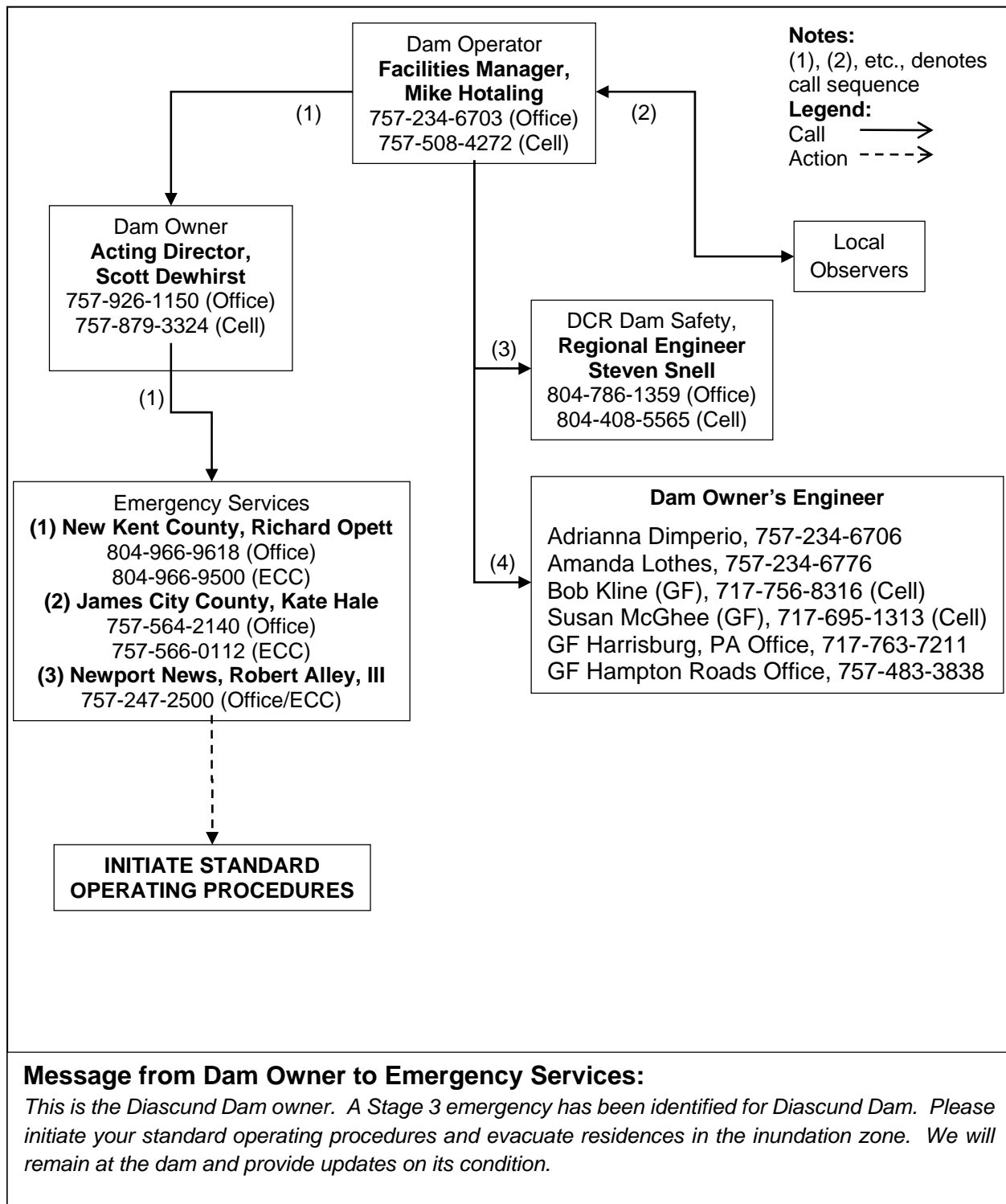
## A. STAGE 1 NOTIFICATION



## B. STAGE 2 NOTIFICATION



## C. STAGE 3 NOTIFICATION





## IV. STATEMENT OF PURPOSE

The purpose of this Emergency Action Plan (EAP) is to:

- (1) safeguard the lives and reduce damage to the property of citizens of James City and New Kent Counties living and/or working along Diascund Reservoir and Diascund Creek in the event of failure of Diascund Dam (12703);
- (2) provide for effective dam surveillance, prompt notification to local emergency management agencies, citizen warning and evacuation response, when required; and,
- (3) identify emergency actions to be taken by the dam owner/operator, public officials, emergency personnel, and to outline response actions in the event of a potential or imminent failure of the dam.

Impounded water upstream of a dam when released uncontrollably may threaten lives in the flow area downstream or cause damage to homes, roads, bridges and any other infrastructure in its way. This uncontrolled release occurs when the dam or a part of the dam breaks and water in the impoundment rushes out.

Heavy precipitation events may cause severe flooding upstream and downstream of the dam without dam failure. Severe flooding may threaten lives or cause damage to homes, roads, bridges and any other infrastructure in the vicinity of the reservoir.

The Diascund Dam discharge structures include a fuse-plug dike in the emergency spillway, which is an uncommon hydraulic feature in this region of Virginia. Fuse-plug dikes are designed to overtop and rapidly erode down to an armored spillway apron. Design details for the Diascund Dam fuse-plug dike are provided in Section 5 and Appendix C. **Activation of the fuse-plug dike at Diascund Dam may rapidly release a wave of water, 6 to 7 feet tall and as much as 600 feet wide. Inundation studies demonstrate the fuse-plug dike activation during the 100-year event would impact downstream residential and other occupied structures as well as US Route 60. Therefore, this EAP must also serve to protect the citizens living and/or working within that 100-year inundation zone.**

## **V. PROJECT DESCRIPTION**

Diascund Dam is located in James City and New Kent Counties. The dam impounds Diascund Creek Reservoir, which is a regional drinking water supply owned by the City of Newport News. The dam is approximately 2,000 feet upstream of US Route 60, a four lane divided highway.

The dam is approximately 5,000 feet long and 35 feet tall, and features a principal spillway and emergency spillway with fuse-plug dike. The principal spillway elevation is 23.94 feet, and the top of dam elevation is 33.94 feet. All elevations refer to North American Vertical Datum 1988 (NAVD 88) unless otherwise noted. Virginia Route 603 (Diascund Reservoir Road) passes along the top of the dam from the left abutment (facing downstream) to the principal spillway, approximately 2,300 feet in length, before turning upstream of the dam and across the reservoir.

The emergency spillway with fuse-plug dike consists of a soil-cement spillway apron (elevation 22.94 feet) beneath the earthen fuse-plug dike (top elevation 30.04 feet) with three pilot channels (top elevation 29.04). The fuse-plug dike was designed such that the pilot channels would begin eroding when the reservoir elevation exceeded 29.04 feet, which corresponds to a 100-year storm event (24-hour duration). When the pool elevation overtops the pilot channels, the entire fuse-plug dike would be eroded away to prevent overtopping of the dam (also see Appendix C, Site Specific Concerns). Water passing over the fuse-plug dike and emergency spillway is conveyed by the downstream channel to forested wetlands that drain to Diascund Creek.

Water passing through the principal spillway is conveyed to Diascund Creek. Diascund Creek extends south from the dam to the Chickahominy River, through the village of Lanexa. Diascund Creek is the boundary between James City County, to the east, and New Kent County, to the west. Environmental/conservation buffers are in place on either side of the creek. The rest of the land within the downstream dam break inundation zone is a combination of rural lands, suburban housing and the village of Lanexa.

Wooden flashboards, with a height of one foot, are typically in place on the Diascund Dam principal spillway and maintain the reservoir at elevation 24.94 feet. The flashboards are intended to fail (wash-out) when the reservoir water surface reaches elevation 26.94 feet (+2 feet over the flashboards).

## VI. EMERGENCY DETECTION, EVALUATION, and CLASSIFICATION

The dam owner is responsible for operation and maintenance of this dam as well as emergency detection and evaluation. The dam owner's designated personnel, as shown in Sections II and III, are responsible for monitoring conditions at the dam and initiating notifications when emergency stage conditions are activated.

Timely and reliable detection of emergency conditions or potential emergency conditions at the dam is essential to the successful implementation of this EAP. Detection of emergency conditions could occur through routine visual surveillance and attention to weather conditions.

The dam, spillways and appurtenant structures should be inspected routinely in accordance with the Operations & Maintenance Plan and Schedule. Additional inspection should be conducted after periods of heavy or prolonged rainfall, after the occurrence of an earthquake, or after rapid drawdown of the reservoir. Any abnormal or questionable conditions should be noted.

If the severity of the problem is uncertain, maintain continuous observations and notify the responsible parties as shown in the Section III, Notification Flow Charts.

In this section the specific milestones that trigger the progression from Stage 1 (slowly developing condition), to Stage 2 (rapidly developing condition), and Stage 3 (impending failure) are discussed. The emergency conditions are classified based on their severity and urgency and are summarized as follows:

**Stage 1** – Non-emergency, failure unlikely, storm development or operational malfunctions are slow in escalation to a potential emergency. This stage indicates a situation is developing such that the dam is not in danger of failing, but if it continues failure may be possible. An unusual condition, such as settlement or changes in seepage, has been detected at the dam that is not likely to result in dam failure (Refer to Table 6.4, page 19 for classification of unusual conditions), or a flood watch has been issued for the area.

Under Stage 1 conditions, the Waterworks Facilities Manager (dam operator) notifies the Waterworks' Director (dam owner) who then at his discretion may notify Virginia DCR. For a non-precipitation event, Waterworks staff will visit the dam and assess the situation. Investigation of an unusual condition, such as settlement, may warrant inspection by a qualified engineer, so the Facilities Manager may contact the consulting engineer, if necessary. For a precipitation event, the Facilities Manager will monitor the reservoir elevation via Waterworks supervisory control and data acquisition (SCADA) and weather forecasts.

If surveillance or further investigation reveals that a potential failure situation is developing or severe flooding is likely, then a Stage 2 or Stage 3 emergency is declared.

**Stage 2** – Potential Failure, storm development or operational malfunction are quickly accelerating that could result in failure of the dam. This Stage indicates that a situation is developing that could result in a dam failure. A potential failure situation is developing or the reservoir elevation is approaching the top of the fuse-plug dike (see Subsection A below).

Upon reaching the Stage 2 conditions, the Facilities Manager updates the Waterworks' Director who then notifies the ESCs. When a precipitation event causes the reservoir elevation to reach the Stage 2 trigger level, the Waterworks' Director will direct the ESCs to evacuate areas impacted by the activation of the emergency spillway, as shown in Section IX and X. The ESCs should also prepare for full evacuation in case conditions progress to a Stage 3 emergency.

Waterworks will inform the DCR Regional Engineer of the condition of the dam. Waterworks will contact their consulting engineer to assess the condition of the dam and recommend immediate remedial action to save the dam. If surveillance or further investigation reveals that failure is expected, then a Stage 3 emergency is declared.

**Stage 3** – Imminent Failure, storm or operational malfunction has reached a point that the failure of the dam is imminent. This Stage indicates dam failure is expected and may result in flooding that will threaten life and/or property downstream of the dam. Failure of the dam is imminent due to an unusual condition or event at the dam, or the reservoir has reached the trigger elevation for Stage 3.

The Facilities Manager directs continuous observation of the dam. The Facilities Manager updates the Waterworks' Director on the conditions who then notifies the ESCs immediately. ESCs order the evacuation of structures and closure of roads within the inundation zone. ESCs notify VDOT if major roadways, such as US Route 60, must be closed. Waterworks will notify their consulting engineer and the DCR Regional Engineer of the condition of the dam.

The emergency conditions can be a result of a variety of conditions, and these conditions generally fall into two categories, precipitation induced or non-precipitation induced emergencies. Some of the more common mechanisms leading to emergency conditions will be discussed in this section. Generally speaking, the dam operator and dam owner will initiate this EAP based on prevailing conditions seen or felt near the dam.

## A. Precipitation Induced Emergencies

Heavy rainfall over an extended period of time is the most common cause of dam failure in the United States.

The issuance of a flood watch or flash flood watch for the area by the National Weather Service (NWS) or other local authority will automatically initiate a Stage 1 Emergency Condition for the dam and initiate the procedures detailed in this EAP. The Stage 2 and 3 triggers for the dam are detailed below.

Since public safety is the primary focus of the EAP, it is incumbent on all parties associated with this document to work together as a team. While it is the dam owner's responsibility to initiate this process through the dam operator and local observers, the dam owner, Waterworks' personnel or ESCs may contact each other to notify the team that a flood watch has been initiated locally by the National Weather Service and everyone should begin their duties as required in this EAP.

The forecasted rainfall expected in the watershed will be the first predictor of a potential precipitation induced emergency. The forecasted rainfall depth that would be the first warning of a potential Stage 2 or 3 condition for the dam are included in Table 6.1 below. These rainfall depth predictors are given for information purposes only to assist the owner in forecasting conditions. The rainfall depth predictors do not initiate Stage 2 and 3 conditions. Reservoir elevation triggers provided in Table 6.2 are the governing triggers for initiating stages.

**Table 6.1. Rainfall Depth Predictors**

<b>Stage</b>	<b>Inches per 6 hrs</b>	<b>Inches per 12 hrs</b>	<b>Inches per 24 hrs</b>
<b>2</b>	5	7	8
<b>3</b>	7	9	12

Rainfall depth will be monitored using the SCADA system that is equipped with alarms to notify Waterworks that the rainfall depth predictor levels have been exceeded. The reservoir elevation will be used to initiate Stage 2 and 3 conditions. Reservoir elevation will be checked using the SCADA system and/or staff gages checked by local observers. The frequency of observations during a precipitation event will be as follows. Table 6.2 provides a summary of observation frequencies.

- Stage 1 – Observe reservoir water surface elevation (WSEL) and rainfall depth using SCADA or by local observers.

- Stage 2
  - If fuse-plug dike is forecasted to overtop and breach, provide continuous observation of emergency spillway. Notify emergency officials when fuse-plug dike overtopping begins and notify again when breached.
  - Continue reservoir elevation monitoring using SCADA system.
  - Perform visual observation of accessible portions of the dam to check for unusual conditions.
- Stage 3
  - Continue reservoir elevation observation monitoring and rainfall depth using SCADA system.
  - If site is accessible, perform at least one visual observation of accessible portions of the dam to check for unusual conditions.
  - If safe to do so, station observer on site to provide continuous updates on dam condition.

**Table 6.2. Precipitation Event Observation Frequencies**

Stage	Frequency
1	Remote observation of WSEL and rainfall depth using SCADA.
2	Emergency spillway observation. Remote observation of WSEL and rainfall depth using SCADA.
3	Continuous <sup>(1)</sup>

(1) Observations at the dam should only continue as long as the observers are not in danger.

The pool level conditions that triggers Stage 2 and 3 conditions are summarized in Table 6.3.

**Table 6.3. Reservoir Elevation Triggers & Dam Feature Elevations**

	ELEVATION <sup>1</sup>	
	NGVD 29 (SCADA Datum)	NAVD 88
Stage 2 Pool	28.56 and rising	27.5 and rising
Stage 3 Pool	31.06 and rising	30.0 and rising
Principal Spillway	25.0	23.94
Emergency Spillway (Fuse-Plug Pilot Channels)	30.1	29.04
Dam Crest	35.0	33.94



(1) Conversion factor reported by others used to adjust elevations (NGVD29 – 1.06 ft = NAVD88). None of the elevations shown in this table are based on recent field survey.

An observer mobilized to the dam should observe the condition of the embankment and spillways, record depth of flow over the principal spillway, check the emergency spillway and note any unusual or questionable conditions. Unusual or questionable conditions combined with heavy rainfall may initiate Stage 2 or 3 conditions prior to the reservoir elevation reaching the level indicated in Table 6.3. Table 6.4 should be referenced to assess the unusual condition and subsequently initiate the appropriate notifications.

The local observer(s) shall use preplanned access routes to the dam bearing in mind that roads may be flooded.

These roads and other roads shown in Appendix D must be closed when the Stage 3 condition is met. The ESCs/VDOT may choose to close the roads under Stage 2 conditions if necessary. ESCs shall coordinate road closures with the Virginia Department of Transportation District Administrator, as shown in Sections II and III.

## **B. Other Emergency Events**

An isolated condition of the dam embankment and spillway could lead to emergency conditions at the dam. Table 6.4 lists conditions that may lead to an emergency, the procedure to evaluate the severity of each condition, and the recommended action based on the severity.

Conditions in Table 6.4 would be detected during routine inspections by Waterworks. In addition, special inspections of the dams should be made after major events, including but not limited to:

- Earthquakes,
- Tornadoes,
- Reports of sabotage
- Rapid drawdown of the reservoir, and
- Heavy rainfall events.

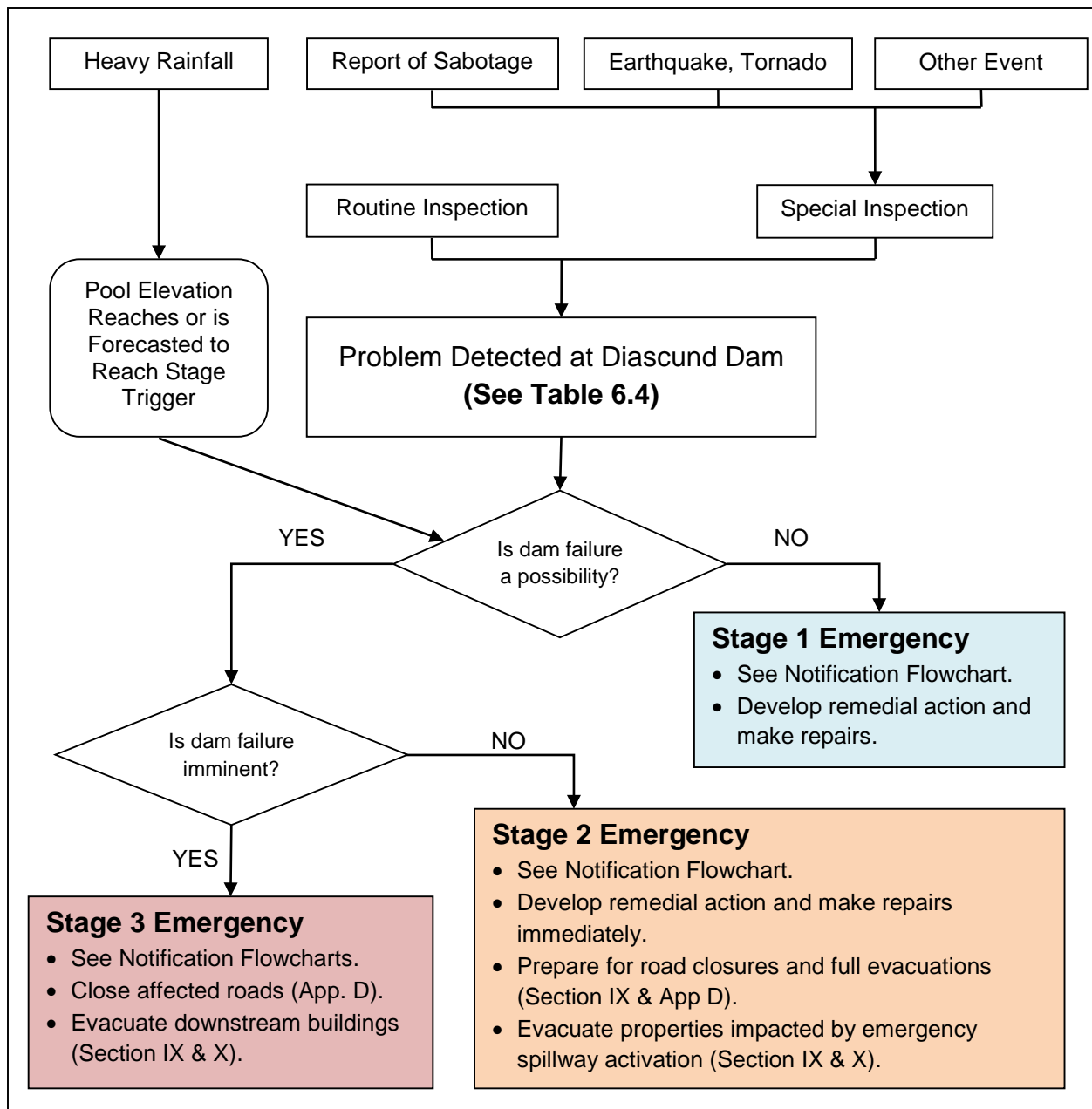
See Figure 6.1 for a depiction of the procedure for problem detection and the appropriate response to a problem. Definitions of the terms, including terms used in Table 6.4, are included in Section VI.C.

The frequency of observations during a non-precipitation event will be as follows:

- Stage 1 – Daily
- Stage 2 – Every 2 hours unless conditions dictate a higher frequency
- Stage 3 – Continuous, as long as observers are not in danger

**Table 6.4 - Unusual Condition Classifications**

No.	Condition	Location	Basic Questions for Evaluation	Evaluation and Possible Assessments	Stage or Action
1	Slumping, Sloughing, Sinkholes	Earth Embankment	Is it isolated, small and pre-existing? Are there indications that it is enlarging? Are there signs of distress in adjacent areas?	Small, isolated, apparently stable, slowly developing	1
				Non-isolated, recent enlargement and embankment failure possible	2
				Progressively increasing in size or extent, foundation distress, failure likely	3
2	Concrete Surface Deterioration	Spillway, Stilling Basin, Culvert, Headwalls	How large is the area? Is reinforcing steel exposed? Are there indications of recent changes? Is there displacement or flowing water emerging?	Recent section loss, condition apparently stable	1
				Enlarging, visible flow of water, collapse possible	2
				Rapidly enlarging to the extent that failure of the spillway is possible	3
3	Misalignment	Embankment or Principle Spillway	How large is the movement? How quickly is it changing? Is it accompanied by an increase in seepage?	Minor displacement of unknown time period, no seepage	1
				Observed displacement and/or increase in seepage, worsening condition possible	2
				Rapidly worsening conditions, failure likely	3
4	Erosion	Earth Embankment, Abutments	How extensive and deep is the eroded area? Is it susceptible to continued erosion? Have prior repairs been successful?	Deep or extensive erosion, dam is vulnerable	1
				Substantial material loss, worsening condition likely	2
				Rapidly eroding embankment material	3
5	Changes in Seepage	Downstream Embankment, Toe of Dam, Abutments, Adjacent to Culvert	Has it increased? Is it clear, cloudy or muddy? Is it in a new location?	Increased seepage and/or new locations detected, seepage is clear	1
				Cloudy/muddy flow, increased flowrate, embankment failure possible	2
				Cloudy/muddy uncontrolled flow, conditions worsening, failure likely	3
6	Boils	Downstream Embankment, Adjacent to Toe of Dam	How many and how large? Is material being transported?	Single boil of limited size and flowrate	1
				Multiple boils with appreciable flow, condition stable, if worsens see No. 5	2
7	Whirlpools	Reservoir	Is increased flow emerging downstream? (See also No. 1, No. 5)	Other conditions occurring, dam failure is possible	2
				Failure is imminent	3
8	Noticeable Settlement (See also No. 4 and No. 5)	Embankment Crest and Roadway	Was it previously detected? Is it increasing in size or extent? How quickly is it changing? Are other signs of distress present?	Settlement observed, condition not changing	Repair
				Appreciable and/or change in degree or extent of settlement, other conditions present. Condition has potential to worsen and impact integrity of dam.	2
9	Cracks	Embankment, Roadway, Spillway, Stilling Basin	Where is the crack located? Is Water flowing from crack? Is it enlarging? Is there evidence of impending failure?	Embankment crack observed without seepage	1
				Embankment crack observed with flow of water, condition stable but could worsen (see also No. 5)	2
				Embankment cracked with muddy flow of water, failure likely (see also No. 5)	3
10	Sabotage	Dam Embankment, Roadway, Appurtenant Structures	Could threat lead to failure?	Sabotage or demonstration that is not likely to lead to dam failure	1
				Satbotage, bomb threat or deomstration that may result in dam failure	2
				Sabotage that has caused imminent dam failure	3
11	Audible Indications of Distress	Dam Embankment, Abutments or Spillway	Are sounds indicative of flow of water or structural displacement?	Failure of critical components is ongoing or imminent	3



**Figure 6.1.** Problem Detection and Response

### C. Definitions

**ABUTMENT** – The part of the land against which the dam abuts. Right and left abutments are those on respective sides of the dam as an observer looks downstream.

**BOIL** – A disturbance in the surface layer of soil caused by water escaping under pressure from behind a water-retaining structure, such as a dam. The boil may

be accompanied by deposition of soil particles (usually sand or silt) in the form of a ring (miniature volcano) around the area where the water escapes.

**CRACK** – Sharp break or fissure in the surface, generally caused by strain and environmental conditions such as earthquakes, excessive water pressure, deterioration of the dam structure, settlement, foundation movement, uplift pressure and defective construction materials.

**CONCRETE SURFACE DETERIORATION** – Spalling, cracking, micro-cracking, efflorescence (deposits of soluble salts, usually white) or pitting of concrete surfaces. Indicative of leakage through dam, weathering of concrete, poor material quality or movement.

**DAM FAILURE** – The uncontrolled release of a dam's impounded water. It is recognized that there are degrees of failure. Any malfunction or abnormality, outside the design assumptions and parameters, which adversely affect a dam's primary function of impounding water, is properly considered a failure. Minor malfunctions or abnormalities can result in a sudden failure of a dam.

**EMBANKMENT** – Fill material, usually earth or rock, placed with sloping sides.

**DOWNSTREAM** – In the direction of flow over the spillway.

**EROSION** – Progressive wearing away of earthen material caused by rainfall runoff, snow melt, wave action, lack of vegetation, foot-traffic, overtopping, or increased seepage through the dam or its foundation. Gullies formed by erosion may threaten the structural integrity of the embankment. Erosion along the base of the dam indicates potential deterioration of the foundation that could result in landslides or misalignment of the embankment.

**LEFT** – On the left side as an observer looks downstream.

**LANDSLIDE** – The movement of a mass of earth down a slope. In embankments and abutments, this may involve the separation of a portion of the slope from the surrounding materials.

**MISALIGNMENT** – Movement from the originally constructed precise surveyed alignment indicating that either (1) the foundations for the dam have moved; (2) the abutments have moved; (3) excessive force has been applied to the embankment; or (4) an earthquake has occurred.

**RIGHT** – On the right side as an observer looks downstream.

**RIPRAP DISPLACEMENT** – Movement of riprap is indicative of a slump, landslide or washout of the fine material behind the riprap.

**SEEPAGE** – The movement of water that might occur through the dam, its foundation or its abutments. Small amounts of clear water seepage is normal. Increase in the amount of water flow or change in color is a concern for a dam's safety.

**SETTLEMENT** – Downward movement of a structure or part of a structure. All dams settle to a small degree after construction; however, a noticeable slump in the earth embankment is a cause for concern.

**SINKHOLE** – Hole formed by material being washed away by excessive seepage under the dam, in the abutments or under the adjacent ground surface.

**SLUMP** – Downward slipping of a coherent body of earthen material along the surface or rupture. See also Landslide.

**SLOUGH** – Sliding of overlying material such as overburden upon rock. See also Landslide.

**TOE OF DAM** – The junction of the downstream face of a dam with the ground surface. Also referred to as downstream toe. For an embankment dam, the junction of the upstream face with ground surface is called the upstream toe.

**UPSTREAM** – In the direction opposite to the flow over the spillway.

**WHIRLPOOL** – Vortex in reservoir indicating that excessive leakage through or under the dam is occurring.

## **VII. GENERAL RESPONSIBILITIES UNDER THE EAP**

### **A. Dam Owner Responsibilities**

1. The dam owner/operator **IS RESPONSIBLE** for routine visual surveillance and monitoring of instrumentation for the dam and non-routine surveillance as described in Section VI.
2. The dam owner/operator **IS RESPONSIBLE** for identification of an emergency condition through the surveillance and monitoring process.
3. The dam owner/operator **IS RESPONSIBLE** for notifying local ESCs of any problem or potential problem at the dam sites.
4. The dam owner/operator **IS RESPONSIBLE** for implementation and direction of emergency repairs.
5. The dam owner/operator **WILL INITIATE** dam surveillance under Stage 1 conditions.
6. The dam owner/operator **WILL DETERMINE** when Stage 2 and 3 conditions are met at the dam and provide information to ESCs.
7. The dam owner/operator **WILL BE RESPONSIBLE** for operating such devices as spillway gates and low level outlets such as to cause the dam to function effectively.

### **B. Responsibility for Notification**

The Waterworks' personnel authorized to notify local officials are shown in Section III.

1. The dam owner/operator **WILL NOTIFY** the 24-hour dispatch centers and/or ESCs while the local observer begins dam surveillance under Stage 1 conditions.
2. The dam owner/operator **WILL NOTIFY** the 24-hour dispatch centers and the local ESCs when Stage 2 conditions are met in order to alert them to review actions that may be required for the safety and protection of people and property and to mobilize their evacuation team for Stage 2 evacuations or a possible Stage 3 evacuation. Evacuations will be required if the emergency spillway may be activated for those people immediately below the dam or whose evacuation route may be blocked by inundation.
3. The dam owner/operator **WILL NOTIFY** the 24-hour dispatch centers and/or the local ESCs to initiate warning/evacuation of residents for Stage 2 evacuations or Stage 3 conditions requiring full evacuation.



4. The ESCs **WILL NOTIFY** the local media and VDOT of road closures and evacuation orders.
5. The dam owner/operator **WILL REPORT** when the emergency situation at the dam(s) is terminated.

### **C. Responsibility for Evacuation**

1. ESCs **WILL NOTIFY** the people, business owners and land owners as shown in Section IX and X of the potential emergency or evacuation prior to or in the event Stage 2 evacuations or Stage 3 conditions are met.
2. The ESCs and 24-hour dispatch centers **WILL PREPARE OR FOLLOW EXISTING** Standard Operating Procedures (SOP's) to implement in the event that dam failure is possible or occurring and the event of heavy and prolonged rainfall events may cause severe flooding. These SOP's shall include evacuation plans.
3. ESCs **WILL CONTACT** the VDOT District Administrators or other authorized personnel to set up barricades to close roads where flood waters will cross roads shown in Appendix D.

### **D. Responsibility for Termination & Follow-Up**

1. For Sunny Day events, once the Stage 3 condition has been met, a local observer will remain at the dam to provide the ESCs with information concerning the status of the dam. A local observer will remain at the dam until the dam breaks or the dam is stabilized or repaired.
2. For heavy and prolonged rainfall events: Stage 3 conditions will be downgraded by the dam owner/operator as the reservoir water levels recede. Stage 2 conditions will be terminated by the dam owner/operator based on reservoir levels and after inspection of the dam at the discretion of the dam owner.
3. Regional flooding may occur prior to an incident at this dam and could continue for long periods of time. The local observer needs to have plans for staying or returning to the dam as conditions worsen.
4. The ESCs will be responsible for termination of the evacuation orders and road closures, based on coordination with dam owner/operator.
5. Follow-Up exercises to determine strengths and weaknesses in the EAP should be conducted as soon after the emergency has passed as possible while the experience is fresh in the minds of those living through it. Waterworks will take the lead in coordinating this exercise in an effort to improve the overall EAP.

6. The dam owner/operator is responsible for annual review, updating and distribution of the EAP.

### **E. EAP Coordinator Responsibility**

The EAP Coordinator is indicated in Section II. In the event that EAP Coordinator is unavailable, the Facilities Manager shall serve as the EAP Coordinator.

The EAP Coordinator will be responsible for EAP-related activities, including (but not limited to) preparing revisions to the EAP, establishing training seminars, and coordinating EAP exercises. The EAP Coordinator will act as the representative for Waterworks in all issues related to the coordination of the EAP prior to an event between the municipal governments, ESCs and Waterworks. The Coordinator may, at their option, appoint others to provide specific information or complete activities and tasks as necessary.

The EAP Coordinator will be assisted by the Department of Conservation & Recreation (DCR), Division of Dam Safety, Regional Engineer in matters related to this EAP.

## **VIII. PREPAREDNESS**

### **A. Surveillance**

The Diascund Pump Station is staffed for parts of the day during normal working hours and is located on the Diascund Dam.

Routine physical inspection of the earth embankment, principal spillway, and emergency spillway is essential to the identification of any emergent conditions at the dam. The dam should be inspected no less frequently than quarterly and after periods of heavy precipitation and sustained high lake levels. Waterworks staff will conduct the quarterly inspections and respond to reports of problems with the dam. A qualified engineer should be contacted if unusual conditions are observed.

Diascund Dam has a water level transducer at the Pump Station that allows remote monitoring of the reservoir level. Other monitoring is undertaken through manual reading of the staff gages as needed.

Waterworks staff should monitor the status of weather fronts through the National Weather Service (NWS). The NWS maintains a hurricane center that reports on hurricanes, tropical storms & tropical depressions as they travel and affect coastal and inland areas. The web site address is: <http://www.nhc.noaa.gov/>

The expected response time to the dam from the local observer's home should be less than one (1) hour from the time they receive the information that a flood watch has been declared. The local observers should never put themselves in harm's way, however. In the event a hurricane or tropical depression occurs with high winds the local observer shall only venture out when weather conditions permit safe dam access.

Preplanned access routes should be chosen given that roads may flood preventing safe access. The local observers and Waterworks' personnel should never attempt to cross a road that has flood water crossing it at a depth greater than one (1) foot unless the vehicle is specially designed for that purpose.

Alternative routes should be chosen for access by foot in the event that a car is unsafe for use. Other alternative means of transportation may be considered.

### **B. Response during Periods of Darkness**

During periods of darkness, there are no lights existing at the dam. Waterworks should have access to portable lighting powered by a portable generator in order to monitor conditions at the dam overnight.

The local observer should carry a flashlight to check the staff gages, the emergency spillway, and the embankment for severe erosion. The local observer should conduct

the specified frequency of visits to the dam and monitor the water levels. The local observer should continue to observe the dam and monitor the water level during Stage 3 conditions until the water level rises to within one (1) foot of the top of dam. The local observer should then continue monitoring of the dam from the abutment as long as the observer is out of harm's way.

### **C. Access to the Site**

From US Route 60, the Diascund Dam can be accessed by Route 603 (Diascund Reservoir Road) and Route 627 (North Waterside Drive). Route 603 provides access to the Diascund Pump Station, the Diascund Dam embankment and principal spillway. The emergency spillway can be accessed from a dirt road off of Route 627.

During an extreme precipitation event, such as the PMF, flooding and downed trees may impact access routes to the dam. Alternative modes of access, such as boat or helicopter, should only be attempted if weather conditions permit. Vehicles should not attempt to ford flowing water. Helicopters and boats should not be used during high winds. Wait until flood waters recede or conditions are safe to access and inspect the dam.

### **D. Response during Weekends & Holidays**

Local observers live locally and will respond as needed on a 24 hours per day and a 7 days per week basis. When local observers leave the area they should contact each other so coverage may continue if a dam safety issue was to occur. Emergency numbers or cell phone numbers have been provided for other responsible parties in Section II.

### **E. Response during Adverse Weather**

The local observers and Waterworks' personnel should never put themselves in harm's way. In the event a hurricane or tropical depression occurs with high winds the local observer shall only venture out when weather conditions permit, as discussed in Section VIII-C.

Each local observer and/or Waterworks' personnel should have protective clothing adequate to ensure their safety at all times during any response at the dam.

### **F. Alternative Systems of Communications**

Communications during a major rainfall event may be problematic. Telephone land lines and cell phones should be used as the first means of communication. Radio communication may be used to supplement the land lines and cell phones. Radios should be obtained and a channel designated for use by Waterworks and the ES personnel during a dam emergency.

## **G. Emergency Supplies**

Waterworks should maintain a stockpile of the following materials at a location within reasonable travel time to the Diascund Dam. Appendix E includes additional supplies and resources with contact and access information.

- Sandbags
- Floodlights with generator power

Waterworks may stockpile the following emergency supplies at the Diascund Pump Station or in local observer/operator vehicles.

- Flashlights
- Rope
- Personal Flotation Devices
- Fire extinguisher (especially if using a generator)
- Safety vests

ESC and/or VDOT should maintain a stockpile of barricades at a location within reasonable travel time to the Diascund Dam and downstream area for closing roadways.

## **H. Recommended Actions for Failure Prevention**

As previously described, Table 6.4 can be used to identify potential emergency conditions by visual surveillance. Monitoring of instrumentation and weather conditions can be used to identify potential flooding due to heavy and prolonged rain events.

After a potential emergency condition has been identified and classified, Figure 6.1 directs the immediate response related to emergency notifications and evacuations. As recommended in Section VI, after any condition is identified, surveillance should be increased and the structural condition of the dam evaluated by a qualified engineer.

## **I. Methods for Notification and Warning to Evacuate**

Methods for notification and warning to evacuate include:

- (1) Reverse 911 automated phone system
- (2) Subscription based automated paging alert system
- (3) Police/fire/sheriff radio dispatch vehicles with loudspeakers, bullhorns, etc.
- (4) Personal runners for door-to-door alerting

## **J. Evacuation Procedures**

Once local ESCs have been notified of any problem at a dam site, they should take appropriate protective measures in accordance with their local Emergency Operations Plan, and accompanying EAP and SOPs.

1. Monitor the situation and, if time permits, review of evacuation plans.
2. Begin Alert, Notification, and Warning.
3. Immediately evacuate the inundation areas, if conditions warrant.
4. Expand Direction and Control as well as begin Emergency Public Information and operating shelters.
5. Provide Situation Reports to the Regional Coordinator for Local Support Services Division of the Virginia Emergency Operations Center. See Section II for contact information.



## **IX. INUNDATION MAPS**

Inundation maps have been prepared for Diascund Dam and show the approximate boundaries of inundation for a sunny day dam failure event, the 100-year flood event with emergency spillway activation, the PMF event, and the PMF with dam failure event. The methodology used to develop the inundation maps has been provided in Appendix A.

The failure of a dam is a complex hydraulic occurrence which can result in unexpectedly high depths of flow. Debris and the effect of encroachments can raise the water surface significantly. These local effects were not modeled in detail when computing the flooded areas shown on the inundation maps. Because of the limitations of the methods and procedures used to develop the flooded areas, the user of the flood inundation maps is advised that the limits of flooding shown are approximate and should be used solely as guidelines for the establishment of evacuation zones.

The information contained in this map is prepared for use in notification of downstream property owners by emergency management personnel.

Sheet 1


Sheet 3

Sheet 2

**Legend**

- Cross Sections
- Stream
- Water Bodies
- Roads
- Buildings
- Sunny Day With Failure
- 100 Year Without Failure
- SDF (Full PMF) Without Failure
- SDF (Full PMF) With Failure
- 10-Foot Contours

0 1,000 2,000 3,000 4,000 Feet



**Diascund Creek Dam Inundation Map**

September 2011

Index



Legend

Cross Sections

Stream

Water Bodies

Roads

Buildings

Sunny Day With Failure

100 Year Without Failure

SDF (Full PMF) Without Failure

SDF (Full PMF) With Failure

10-Foot Contours

Cross Section	Distance From Dam (Mi.)	Full PMF (SDF) WSEL Without Dam Breach (ft. NAVD88)	Full PMF (SDF) WSEL With Dam Breach (ft. NAVD88)	WSEL Difference (feet)	SDF Peak Flow With Dam Breach (cfs)	Sunny Day Dam Breach (ft. NAVD88)	100-Year Without Dam Breach (ft. NAVD88)
33269	0.0	26.71	29.35	2.64	109,000*	16.22	14.24
33082	0.1	26.71	29.36	2.65	108,600*	16.21	14.24
29378	0.8	26.71	29.36	2.65	156,800	16.21	14.24
28592	0.9	26.66	29.30	2.64	145,900	15.76	14.03
28187	1.0	26.67	29.32	2.65	145,900	13.82	11.08
26053	1.4	26.59	29.18	2.59	144,800	13.58	10.76
24230	1.8	26.40	28.84	2.44	142,700	13.33	10.50
21438	2.3	26.31	28.69	2.38	142,400	12.96	10.03
20082	2.5	26.27	28.60	2.33	142,300	12.83	9.86

\*Does not include discharge through emergency spillway.

The information contained in this map is prepared for use in notification of downstream property owners by emergency management personnel.

Mapping of flooded areas and flood wave travel times are approximate. Timing and extent of actual inundation may differ from the information presented on this map.

05201,0401,5602,080

Feet

URS

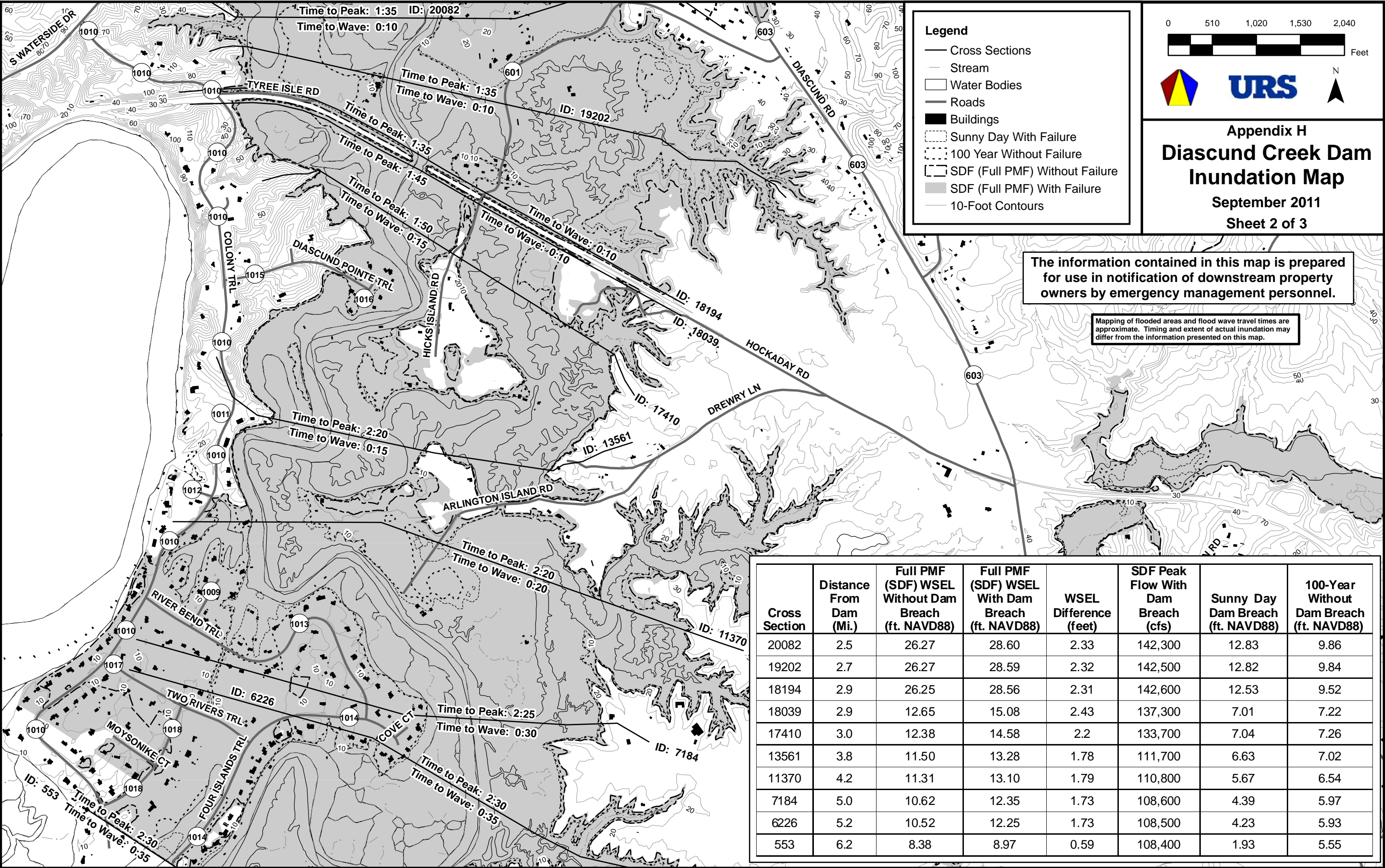
Appendix H

Diascund Creek Dam Inundation Map

September 2011

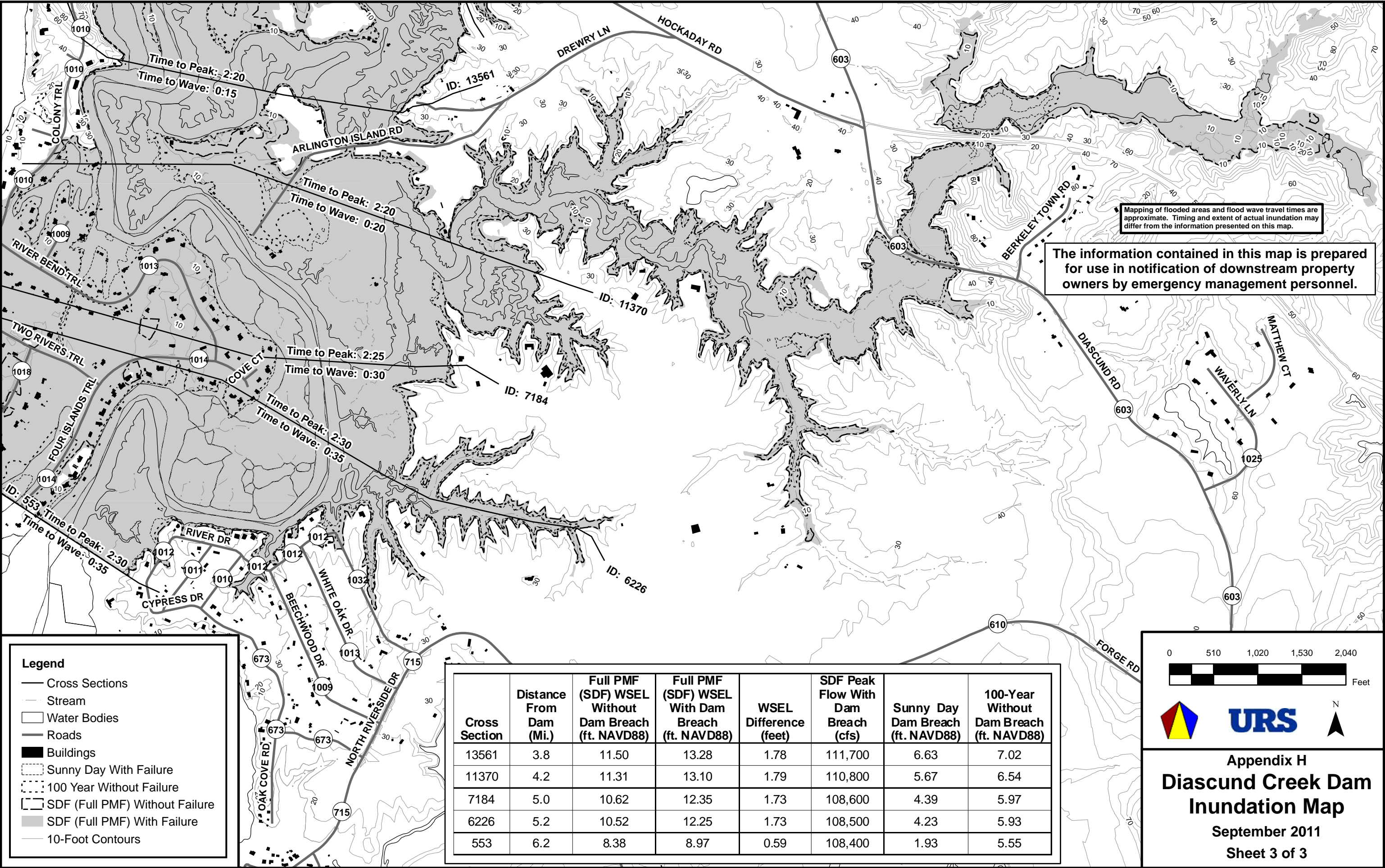
Sheet 1 of 3





Cross Section	Distance From Dam (Mi.)	Full PMF (SDF) WSEL Without Dam Breach (ft. NAVD88)	Full PMF (SDF) WSEL With Dam Breach (ft. NAVD88)	WSEL Difference (feet)	SDF Peak Flow With Dam Breach (cfs)	Sunny Day Dam Breach (ft. NAVD88)	100-Year Without Dam Breach (ft. NAVD88)
20082	2.5	26.27	28.60	2.33	142,300	12.83	9.86
19202	2.7	26.27	28.59	2.32	142,500	12.82	9.84
18194	2.9	26.25	28.56	2.31	142,600	12.53	9.52
18039	2.9	12.65	15.08	2.43	137,300	7.01	7.22
17410	3.0	12.38	14.58	2.2	133,700	7.04	7.26
13561	3.8	11.50	13.28	1.78	111,700	6.63	7.02
11370	4.2	11.31	13.10	1.79	110,800	5.67	6.54
7184	5.0	10.62	12.35	1.73	108,600	4.39	5.97
6226	5.2	10.52	12.25	1.73	108,500	4.23	5.93
553	6.2	8.38	8.97	0.59	108,400	1.93	5.55





Cross Section	Distance From Dam (Mi.)	Full PMF (SDF) WSEL Without Dam Breach (ft. NAVD88)	Full PMF (SDF) WSEL With Dam Breach (ft. NAVD88)	WSEL Difference (feet)	SDF Peak Flow With Dam Breach (cfs)	Sunny Day Dam Breach (ft. NAVD88)	100-Year Without Dam Breach (ft. NAVD88)
13561	3.8	11.50	13.28	1.78	111,700	6.63	7.02
11370	4.2	11.31	13.10	1.79	110,800	5.67	6.54
7184	5.0	10.62	12.35	1.73	108,600	4.39	5.97
6226	5.2	10.52	12.25	1.73	108,500	4.23	5.93
553	6.2	8.38	8.97	0.59	108,400	1.93	5.55

05101,0201,5302,040

Feet

URS

Appendix H

Diascund Creek Dam Inundation Map

September 2011

Sheet 3 of 3

## **X. LISTS OF PARCELS IMPACTED**

A table of residences and businesses that are impacted during precipitation and other emergencies has been prepared for Diascund Dam. The tables were developed from the inundation maps provided in Section IX and include the estimated time to the flood-wave arrival and estimated maximum inundation.

As indicated in the Section IX, the failure of a dam is a complex hydraulic occurrence which can result in unexpectedly high depths of flow. The estimated time to the flood-wave arrival and the maximum inundation do not reflect local effects from debris accumulation and encroachments. The user of the tables is advised that the estimates of flooding depth are approximate and should be used solely as guidelines for the evacuations.

In addition, the tables should not be interpreted as limiting the evacuations to these properties. Emergency Services may expand evacuations to adjacent areas as deemed necessary for the prevailing conditions.

The residences and businesses impacted are separated by jurisdiction, James City County and New Kent County. Separate tables are provided for sunny day dam break, emergency spillway activation, and PMF with dam break events.



**A. Sunny Day Dam Break, Stage 3 Evacuations**  
**James City County**

Address	Approx. Ground El. (ft. NAVD 88)	Distance From Dam (mi.)	Sunny Day Dam Break	
			Time to Breach Impact (hr:min)	Inundation Depth (feet)
<b>James City County</b>				
628 STEWARTS RD	6.1	0.8	0:00	10
9597 RICHMOND RD	12.4	1	0:00	1.4
9229 DIASCUND RD	8.3	2.3	0:10	4.7
8606 HICKS ISLAND RD	4.3	2.9	0:10	8.3
8606 HICKS ISLAND RD	4.0	2.9	0:10	8.5
8606 HICKS ISLAND RD	5.8	2.9	0:10	6.8
8650 HICKS ISLAND RD	12.0	2.9	0:10	0.6
8650 HICKS ISLAND RD	3.4	2.9	0:10	9.2
8651 HICKS ISLAND RD	2.8	2.9	0:10	9.8
8657 HICKS ISLAND RD	7.5	2.9	0:10	5.1
8750 HICKS ISLAND RD	3.1	2.7	0:10	9.6
8828 HICKS ISLAND RD	6.1	2.5	0:10	6.7
8848 HICKS ISLAND RD	11.4	2.5	0:10	1.4
8390 HICKS ISLAND RD	5.8	3.8	0:20	0.9
8400 HICKS ISLAND RD	6.1	3.8	0:20	0.7
8425 HICKS ISLAND RD	6.7	3.1	0:15	0.1
8443 HICKS ISLAND RD	6.0	3.1	0:15	1
8445 HICKS ISLAND RD	5.7	3.1	0:15	1.1
8449 HICKS ISLAND RD	4.9	3.1	0:15	1.9
8455 HICKS ISLAND RD	3.4	3.1	0:15	3.4
8483 HICKS ISLAND RD	2.0	3.1	0:15	5
733 ARLINGTON ISLAND RD	2.4	4.2	0:20	2.7
573 FOREST LAKE RD	3.5	4.2	0:20	1.7
575 FOREST LAKE RD	4.3	4.2	0:20	0.9

**B. Emergency Spillway Activation, Stage 2 Evacuations**  
**James City County**

Address	Approx. Ground El. (ft. NAVD 88)	Distance From Dam (mi.)	Emergency Spillway Activation	
			Time to Breach Impact (hr:min)	Inundation Depth (feet)
<b>James City County</b>				
9410 CROSSOVER RD	22.8	0.9	0:05	0
9418 CROSSOVER RD	30.0	0.9	0:05	0
9426 CROSSOVER RD	30.0	0.9	0:05	0
9432 CROSSOVER RD	30.0	0.9	0:05	0
9541 DIASCUND RESERVOIR RD	30.0	0.9	0:05	0
9542 DIASCUND RESERVOIR RD	30.0	0.9	0:05	0
9545 DIASCUND RESERVOIR RD	30.0	0.9	0:05	0
628 STEWARTS RD	18.1	0.8	0:05	0
628 STEWARTS RD	6.1	0.8	0:05	8
701 STEWARTS RD	28.3	0.8	0:05	0
732 STEWARTS RD	28.2	0.1	0:05	0
9587 RICHMOND RD	20	1	0:05	0
9588 RICHMOND RD	22.9	0.9	0:05	0
9597 RICHMOND RD	12.4	1	0:05	2
9605 RICHMOND RD	18.5	1	0:05	0
9227 DIASCUND RD	14.3	1.8	0:05	0
9229 DIASCUND RD	8.3	2.3	0:10	3
8559 HICKS ISLAND RD	12.7	2.9	0:10	0
8606 HICKS ISLAND RD	4.3	2.9	0:10	5
8606 HICKS ISLAND RD	4.0	2.9	0:10	6
8606 HICKS ISLAND RD	5.8	2.9	0:10	4
8650 HICKS ISLAND RD	12.0	2.9	0:10	0
8650 HICKS ISLAND RD	3.4	2.9	0:10	6
8651 HICKS ISLAND RD	2.8	2.9	0:10	7
8653 HICKS ISLAND RD	17.1	2.9	0:10	0
8655 HICKS ISLAND RD	17.7	2.9	0:10	0
8657 HICKS ISLAND RD	7.5	2.9	0:10	2
8750 HICKS ISLAND RD	3.1	2.7	0:10	6
8805 HICKS ISLAND RD	15.9	2.5	0:10	0
8807 HICKS ISLAND RD	16.3	2.5	0:10	0
8811 HICKS ISLAND RD	17.1	2.5	0:10	0
8813 HICKS ISLAND RD	18.8	2.5	0:10	0
8813 HICKS ISLAND RD	18.6	2.5	0:10	0
8817 HICKS ISLAND RD	16.2	2.5	0:10	0
8819 HICKS ISLAND RD	20.3	2.5	0:10	0
8819 HICKS ISLAND RD	21	2.5	0:10	0
8819 HICKS ISLAND RD	17.6	2.5	0:10	0
8828 HICKS ISLAND RD	6.1	2.5	0:10	4
8848 HICKS ISLAND RD	11.4	2.5	0:10	0
8390 HICKS ISLAND RD	5.8	3.8	0:15	1
8400 HICKS ISLAND RD	6.1	3.8	0:15	1
8408 HICKS ISLAND RD	8.1	3.8	0:15	0
8414 HICKS ISLAND RD	8.8	3.8	0:15	0
8425 HICKS ISLAND RD	6.7	3.1	0:15	1
8430 HICKS ISLAND RD	10.0	3.8	0:15	0
8435 HICKS ISLAND RD	13.0	3.1	0:15	0
8443 HICKS ISLAND RD	6.0	3.1	0:15	1

Address	Approx. Ground El. (ft. NAVD 88)	Distance From Dam (mi.)	Emergency Spillway Activation	
			Time to Breach Impact (hr:min)	Inundation Depth (feet)
<b>James City County</b>				
8445 HICKS ISLAND RD	5.7	3.1	0:15	2
8449 HICKS ISLAND RD	4.9	3.1	0:15	2
8451 HICKS ISLAND RD	7.5	3.1	0:15	0
8455 HICKS ISLAND RD	3.4	3.1	0:15	4
8483 HICKS ISLAND RD	2.0	3.1	0:15	5
8503 HICKS ISLAND RD	16.0	3.1	0:15	0
8508 HICKS ISLAND RD	12.0	3.1	0:15	0
8512 HICKS ISLAND RD	14.0	3.1	0:15	0
8521 HICKS ISLAND RD	14.0	3.1	0:15	0
8529 HICKS ISLAND RD	16.0	3.1	0:15	0
8530 HICKS ISLAND RD	20.0	3.1	0:15	0
8535 HICKS ISLAND RD	13.5	3.1	0:15	0
712 ARLINGTON ISLAND RD	11.2	3.8	0:15	0
716 ARLINGTON ISLAND RD	10.2	3.8	0:15	0
805 ARLINGTON ISLAND RD	14.0	3.8	0:15	0
704 ARLINGTON ISLAND RD	8.1	4.2	0:20	0
723 ARLINGTON ISLAND RD	10.2	4.2	0:20	0
733 ARLINGTON ISLAND RD	2.4	4.2	0:20	5
821 ARLINGTON ISLAND RD	12.3	4.2	0:20	0
573 FOREST LAKE RD	3.5	4.2	0:20	3
575 FOREST LAKE RD	4.3	4.2	0:20	2

**C. PMF with Dam Break, Stage 3 Evacuations**  
**James City County**

Address	Approx. Ground El. (ft. NAVD 88)	Distance From Dam (mi.)	Full PMF with Dam Break	
			Time to Breach Impact (hr:min)	Inundation Depth (feet)
<b>James City County</b>				
9410 CROSSOVER RD	22.8	0.9	0:05	6.5
9418 CROSSOVER RD	30.0	0.9	0:05	0
9426 CROSSOVER RD	30.0	0.9	0:05	0
9432 CROSSOVER RD	30.0	0.9	0:05	0
9400 DIASCUND RESERVOIR RD	34.0	0.9	0:05	0
9414 DIASCUND RESERVOIR RD	34.0	0.9	0:05	0
9415 DIASCUND RESERVOIR RD	30.0	0.9	0:05	0
9418 DIASCUND RESERVOIR RD	30.0	0.9	0:05	0
9422 DIASCUND RESERVOIR RD	30.0	0.9	0:05	0
9424 DIASCUND RESERVOIR RD	30.0	0.9	0:05	0
9432 DIASCUND RESERVOIR RD	36.0	0.9	0:05	0
9437 DIASCUND RESERVOIR RD	30.0	0.9	0:05	0
9541 DIASCUND RESERVOIR RD	30.0	0.9	0:05	0
9542 DIASCUND RESERVOIR RD	30.0	0.9	0:05	0
9545 DIASCUND RESERVOIR RD	30.0	0.9	0:05	0
628 STEWARTS RD	18.1	0.8	0:05	11.3
628 STEWARTS RD	6.1	0.8	0:05	23.2
701 STEWARTS RD	28.3	0.8	0:05	1.1
721 STEWARTS RD	30.0	0.8	0:05	0
731 STEWARTS RD	30.0	0.8	0:05	0
732 STEWARTS RD	28.2	0.1	0:05	1.1
9422 RICHMOND RD	27.5	1.8	0:05	1.4
9486 RICHMOND RD	30.0	1.8	0:05	0
9500 RICHMOND RD	30.0	1	0:05	0
9517 RICHMOND RD	27.5	1	0:05	1.8
9529 RICHMOND RD	30.0	1	0:05	0
9564 RICHMOND RD	32.0	1	0:05	0
9570 RICHMOND RD	27.7	0.9	0:05	1.7
9587 RICHMOND RD	20	1	0:05	9.3
9588 RICHMOND RD	22.9	0.9	0:05	6.4
9597 RICHMOND RD	12.4	1	0:05	16.9
9605 RICHMOND RD	18.5	1	0:05	10.9
9117 DIASCUND RD	22.8	1.8	0:05	6
9117 DIASCUND RD	26.8	1.8	0:05	2.1
9117 DIASCUND RD	26.7	1.8	0:05	2.1
9117 DIASCUND RD	19.0	1.8	0:05	9.9
9137 DIASCUND RD	25.3	1.8	0:05	3.6
9200 DIASCUND RD	19.4	1.8	0:05	9.5
9212 DIASCUND RD	30.0	1.8	0:05	0
9223 DIASCUND RD	26.8	1.4	0:05	2.3
9225 DIASCUND RD	30.0	1.4	0:05	0
9227 DIASCUND RD	14.3	1.8	0:05	14.4
9235 DIASCUND RD	28.4	1.4	0:05	0.7
8834 DIASCUND RD	27.9	2.3	0:10	0.7
9229 DIASCUND RD	8.3	2.3	0:10	20.4
8559 HICKS ISLAND RD	12.7	2.9	0:10	2.3
8606 HICKS ISLAND RD	4.3	2.9	0:10	24.2

Address	Approx. Ground El. (ft. NAVD 88)	Distance From Dam (mi.)	Full PMF with Dam Break	
			Time to Breach Impact (hr:min)	Inundation Depth (feet)
James City County				
8606 HICKS ISLAND RD	4.0	2.9	0:10	24.4
8606 HICKS ISLAND RD	5.8	2.9	0:10	22.7
8650 HICKS ISLAND RD	12.0	2.9	0:10	16.4
8650 HICKS ISLAND RD	3.4	2.9	0:10	24.9
8651 HICKS ISLAND RD	2.8	2.9	0:10	25.5
8653 HICKS ISLAND RD	17.1	2.9	0:10	11.3
8655 HICKS ISLAND RD	17.7	2.9	0:10	10.8
8657 HICKS ISLAND RD	7.5	2.9	0:10	21
8750 HICKS ISLAND RD	3.1	2.7	0:10	24.9
8805 HICKS ISLAND RD	15.9	2.5	0:10	12.5
8807 HICKS ISLAND RD	16.3	2.5	0:10	12
8811 HICKS ISLAND RD	17.1	2.5	0:10	11.2
8813 HICKS ISLAND RD	18.8	2.5	0:10	9.8
8813 HICKS ISLAND RD	18.6	2.5	0:10	10
8817 HICKS ISLAND RD	16.2	2.5	0:10	12.2
8819 HICKS ISLAND RD	20.3	2.5	0:10	8.3
8819 HICKS ISLAND RD	21	2.5	0:10	7.6
8819 HICKS ISLAND RD	17.6	2.5	0:10	11
8828 HICKS ISLAND RD	6.1	2.5	0:10	22.1
8848 HICKS ISLAND RD	11.4	2.5	0:10	16.8
8860 HICKS ISLAND RD	26.1	2.5	0:10	2.3
8862 HICKS ISLAND RD	30.0	2.5	0:10	0
8864 HICKS ISLAND RD	25.8	2.5	0:10	2.6
8874 HICKS ISLAND RD	30.0	2.5	0:10	0
8878 HICKS ISLAND RD	30.0	2.5	0:10	0
8882 HICKS ISLAND RD	30.0	2.5	0:10	0
8896 HICKS ISLAND RD	30.0	2.5	0:10	0
8908 HICKS ISLAND RD	30.0	2.5	0:10	0
8390 HICKS ISLAND RD	5.8	3.8	0:15	7.6
8400 HICKS ISLAND RD	6.1	3.8	0:15	7.5
8408 HICKS ISLAND RD	8.1	3.8	0:15	5.5
8414 HICKS ISLAND RD	8.8	3.8	0:15	4.8
8425 HICKS ISLAND RD	6.7	3.1	0:15	7.1
8430 HICKS ISLAND RD	10.0	3.8	0:15	3.6
8435 HICKS ISLAND RD	13.0	3.1	0:15	0.8
8443 HICKS ISLAND RD	6.0	3.1	0:15	8
8445 HICKS ISLAND RD	5.7	3.1	0:15	8.1
8449 HICKS ISLAND RD	4.9	3.1	0:15	8.9
8451 HICKS ISLAND RD	7.5	3.1	0:15	6.3
8455 HICKS ISLAND RD	3.4	3.1	0:15	10.4
8483 HICKS ISLAND RD	2.0	3.1	0:15	12.5
8503 HICKS ISLAND RD	16.0	3.1	0:15	0
8508 HICKS ISLAND RD	12.0	3.1	0:15	2
8512 HICKS ISLAND RD	14.0	3.1	0:15	1
8521 HICKS ISLAND RD	14.0	3.1	0:15	1
8529 HICKS ISLAND RD	16.0	3.1	0:15	0
8530 HICKS ISLAND RD	20.0	3.1	0:15	0

Address	Approx. Ground El. (ft. NAVD 88)	Distance From Dam (mi.)	Full PMF with Dam Break	
			Time to Breach Impact (hr:min)	Inundation Depth (feet)
James City County				
8535 HICKS ISLAND RD	13.5	3.1	0:15	0.8
712 ARLINGTON ISLAND RD	11.2	3.8	0:15	1.9
716 ARLINGTON ISLAND RD	10.2	3.8	0:15	3
805 ARLINGTON ISLAND RD	14.0	3.8	0:15	0
855 DREWRY LN	20.0	3.8	0:15	0
875 DREWRY LN	20.0	3.8	0:15	0
900 DREWRY LN	28.0	3.8	0:15	0
704 ARLINGTON ISLAND RD	8.1	4.2	0:20	4.8
723 ARLINGTON ISLAND RD	10.2	4.2	0:20	3
733 ARLINGTON ISLAND RD	2.4	4.2	0:20	10.4
821 ARLINGTON ISLAND RD	12.3	4.2	0:20	0.7
573 FOREST LAKE RD	3.5	4.2	0:20	9.3
575 FOREST LAKE RD	4.3	4.2	0:20	8.5
5002 RIVER DR	10	5.2	0:35	2.25
5004 RIVER DR	10	5.2	0:35	2.25
5008 RIVER DR	10	5.2	0:35	2.25
5020 RIVER DR	10	5.2	0:35	2.25
5023 RIVER DR	10	5.2	0:35	2.25
5024 RIVER DR	10	5.2	0:35	2.25
5026 RIVER DR	10	5.2	0:35	2.25
5028 RIVER DR	10	5.2	0:35	2.25
5032 RIVER DR	10	5.2	0:35	2.25
5033 RIVER DR	10	5.2	0:35	2.25
5034 RIVER DR	10	5.2	0:35	2.25
5036 RIVER DR	10	5.2	0:35	2.25
5044 RIVER DR	8.1	5.2	0:35	2.5
5048 RIVER DR	10	5.2	0:35	2.25
5050 RIVER DR	5	5.2	0:35	6.2
5054 RIVER DR	4.6	5.2	0:35	6.6
7643 RIVER DR	10	5.2	0:35	2.25
7647 RIVER DR	10	5.2	0:35	2.25
7649 RIVER DR	10	5.2	0:35	2.25
7733 RIVER DR	10	5.2	0:35	2.25



**D. Sunny Day Dam Break, Stage 3 Evacuations  
New Kent County**

Address	Approx. Ground El. (ft. NAVD 88)	Distance From Dam (mi.)	Sunny Day Dam Break	
			Time to Breach Impact (hr:min)	Max Inundation Depth (feet)
<b>New Kent County</b>				
15540 POCAHONTAS TRL	11.51	0.9	0:00	4.3
15545 POCAHONTAS TRL	19.81	1	0:00	0
15630 POCAHONTAS TRL	15.48	0.9	0:00	0.3
15630 POCAHONTAS TRL	12.09	0.9	0:00	3.8
15700 TYREE ISLE RD	8	2.5	0:10	4.8
15710 TYREE ISLE RD	30	2.5	0:10	4.8
15720 TYREE ISLE RD	9.11	2.7	0:10	3.69
15730 TYREE ISLE RD	10	2.7	0:10	2.8
1005 DIASCUND PTE	4.912	3.1	0:15	2
1101 DIASCUND PTE	4.412	3.1	0:15	2.5
1104 DIASCUND PTE	5.692	3.1	0:15	1.2
1105 DIASCUND PTE	4.272	3.1	0:15	2.7
1000 DIASCUND PTE	7.332	3.1	0:15	0
1001 DIASCUND PTE	4.592	3.1	0:15	2.3
1010 DIASCUND PTE	6.282	3.1	0:15	0.6
1010 DIASCUND PTE	6.592	3.1	0:15	0.3
101 FOUR ISLANDS TRL	4	6.2	0:35	1.5

**E. Emergency Spillway Activation, Stage 2 Evacuations**  
**New Kent County**

Address	Approx. Ground El. (ft. NAVD 88)	Distance From Dam (mi.)	Emergency Spillway Activation	
			Time to Breach Impact (hr:min)	Inundation Depth (feet)
<b>New Kent County</b>				
15500 POCAHONTAS TRL	32	1	0:05	0
15520 POCAHONTAS TRL	16	0.9	0:05	0
15540 POCAHONTAS TRL	11.51	0.9	0:05	2.69
15541 POCAHONTAS TRL	19.29	1	0:05	0
15545 POCAHONTAS TRL	19.81	1	0:05	0
15553 POCAHONTAS TRL	18.9	1	0:05	0
15630 POCAHONTAS TRL	15.48	0.9	0:05	0
15630 POCAHONTAS TRL	12.09	0.9	0:05	2.11
15640 POCAHONTAS TRL	16	0.9	0:05	0
15720 POCAHONTAS TRL	18	0.9	0:05	0
15730 POCAHONTAS TRL	18.06	0.9	0:05	0
15800 LIBERTY CHURCH RD	18	0.9	0:05	0
15810 LIBERTY CHURCH RD	17.7	0.9	0:05	0
2115 CREEKS END RD	18	0.9	0:05	0
2200 CREEKS END RD	18	0.9	0:05	0
2340 CREEKS END RD	36	0.9	0:05	0
2050 HUBBARD RD	14	0.9	0:05	0
2060 HUBBARD RD	30	0.9	0:05	0
2070 HUBBARD RD	20	0.9	0:05	0
2100 HUBBARD RD	22	0.9	0:05	0
2250 HUBBARD RD	16	0.9	0:05	0
2260 HUBBARD RD	30	0.9	0:05	0
2330 HUBBARD RD	18	0.9	0:05	0
2301 LIBERTY VIEW LN	19.47	1	0:05	0
2315 LIBERTY VIEW LN	18.08	1	0:05	0
2318 LIBERTY VIEW LN	30	1	0:05	0
15700 TYREE ISLE RD	8	2.5	0:10	1.8
15710 TYREE ISLE RD	30	2.5	0:10	0
15720 TYREE ISLE RD	9.11	2.7	0:10	0.69
15730 TYREE ISLE RD	10	2.7	0:10	0
1005 DIASCUND PTE	4.912	3.1	0:15	2.388
1101 DIASCUND PTE	4.412	3.1	0:15	2.888
1104 DIASCUND PTE	5.692	3.1	0:15	1.608
1105 DIASCUND PTE	4.272	3.1	0:15	3.028
1000 DIASCUND PTE	7.332	3.1	0:15	0
1001 DIASCUND PTE	4.592	3.1	0:15	2.708
1010 DIASCUND PTE	6.282	3.1	0:15	1.018
1010 DIASCUND PTE	6.592	3.1	0:15	0.708
15430 RIVER BEND TRL	14	5	0:30	0
15432 RIVER BEND TRL	6.002	4.2	0:20	0.498

Address	Approx. Ground El. (ft. NAVD 88)	Distance From Dam (mi.)	Emergency Spillway Activation	
			Time to Breach Impact (hr:min)	Inundation Depth (feet)
<b>New Kent County</b>				
15440 RIVER BEND TRL	20	5	0:30	0
300 COVE CT	8	5	0:30	0
301 COVE CT	7.89	5	0:30	0
303 COVE CT	6	5	0:30	0
304 COVE CT	6	5	0:30	0
101 FOUR ISLANDS TRL	4	5	0:30	1.5

**F. PMF with Dam Break, Stage 3 Evacuations**  
**New Kent County**

Address	Approx. Ground El. (ft. NAVD 88)	Distance From Dam (mi.)	Full PMF with Dam Break	
			Time to Breach Impact (hr:min)	Max Inundation Depth (feet)
<b>New Kent County</b>				
15400 POCAHONTAS TRL	27.8	0.9	0:05	1.6
15409 POCAHONTAS TRL	28.8	1	0:05	0.4
15410 POCAHONTAS TRL	20.0	1	0:05	9.4
15420 POCAHONTAS TRL	30.0	1.8	0:05	0
15440 POCAHONTAS TRL	30.0	1	0:05	0
15441 POCAHONTAS TRL	25.3	1	0:05	4
15460 POCAHONTAS TRL	30.0	1	0:05	0
15500 POCAHONTAS TRL	32.0	1	0:05	0
15520 POCAHONTAS TRL	16.0	0.9	0:05	13.3
15540 POCAHONTAS TRL	11.5	0.9	0:05	17.8
15541 POCAHONTAS TRL	19.3	1	0:05	10
15545 POCAHONTAS TRL	19.8	1	0:05	9.5
15553 POCAHONTAS TRL	18.9	1	0:05	10.4
15630 POCAHONTAS TRL	15.5	0.9	0:05	13.8
15630 POCAHONTAS TRL	12.1	0.9	0:05	17.2
15640 POCAHONTAS TRL	16.0	0.9	0:05	13.3
15730 POCAHONTAS TRL	18.1	0.8	0:05	11.3
15800 LIBERTY CHURCH RD	18.0	0.9	0:05	11.36
15810 LIBERTY CHURCH RD	17.7	0.9	0:05	11.66
2115 CREEKS END RD	18.0	0.9	0:05	11.3
2200 CREEKS END RD	18.0	0.9	0:05	11.3
2340 CREEKS END RD	36.0	0.9	0:05	0
2050 HUBBARD RD	14.0	0.9	0:05	15.3
2060 HUBBARD RD	30.0	0.9	0:05	0
2070 HUBBARD RD	20.0	0.9	0:05	9.3
2100 HUBBARD RD	22.0	0.9	0:05	7.3
2250 HUBBARD RD	16.0	0.9	0:05	13.3
2260 HUBBARD RD	30.0	0.9	0:05	0
2330 HUBBARD RD	18.0	0.9	0:05	11.3
2301 LIBERTY VIEW LN	19.5	1	0:05	9.8
2315 LIBERTY VIEW LN	18.1	1	0:05	11.2
2318 LIBERTY VIEW LN	30.0	1	0:05	0
2001 CARTER RD	18.6	1.8	0:05	10.2
2001 CARTER RD	30.0	0.9	0:05	0
2001 CARTER RD	30.0	0.9	0:05	0
2130 CARTER RD	30.0	0.9	0:05	0
2200 CARTER RD	30.0	0.9	0:05	0
2225 CARTER RD	34.0	0.9	0:05	0

Address	Approx. Ground El. (ft. NAVD 88)	Distance From Dam (mi.)	Full PMF with Dam Break	
			Time to Breach Impact (hr:min)	Max Inundation Depth (feet)
<b>New Kent County</b>				
2301 CARTER RD	34.0	0.9	0:05	0
2332 CARTER RD	30.0	0.9	0:05	0
2333 CARTER RD	30.0	0.9	0:05	0
15700 TYREE ISLE RD	8.0	2.5	0:10	20.6
15710 TYREE ISLE RD	30.0	2.5	0:10	0
15720 TYREE ISLE RD	9.1	2.7	0:10	18.9
15730 TYREE ISLE RD	10.0	2.7	0:10	18
1401 COLONY TRL	18.8	2.7	0:10	9.4
1005 DIASCUND PTE	4.9	3.1	0:15	9.2
1101 DIASCUND PTE	4.4	3.1	0:15	9.8
1104 DIASCUND PTE	5.7	3.1	0:15	8.6
1105 DIASCUND PTE	4.3	3.1	0:15	10
1000 DIASCUND PTE	7.3	3.1	0:15	6.7
1001 DIASCUND PTE	4.6	3.1	0:15	9.4
1010 DIASCUND PTE	6.3	3.1	0:15	7.8
1010 DIASCUND PTE	6.6	3.1	0:15	7.5
651 COLONY TRL	6.2	4.2	0:20	6.9
641 COLONY TRL	8.3	4.2	0:20	4.8
640 COLONY TRL	8.0	4.2	0:20	5.1
630 COLONY TRL	6.0	4.2	0:20	7.1
621 COLONY TRL	6.0	4.2	0:20	7.1
620 COLONY TRL	6.0	4.2	0:20	7.1
610 COLONY TRL	6.0	4.2	0:20	7.1
601 COLONY TRL	8.0	4.2	0:20	5.1
600 COLONY TRL	8.0	4.2	0:20	5.1
521 COLONY TRL	8.0	4.2	0:20	5.1
520 COLONY TRL	10.5	4.2	0:20	2.3
519 COLONY TRL	7.2	4.2	0:20	5.6
510 COLONY TRL	6.5	4.2	0:20	6.3
509 COLONY TRL	7.8	4.2	0:20	4.9
501 COLONY TRL	8.0	4.2	0:20	4.6
500 COLONY TRL	11.7	4.2	0:20	1
504 LAKE POINTE TRL	8.0	4.2	0:20	5.1
505 LAKE POINTE TRL	9.7	4.2	0:20	2.8
510 LAKE POINTE TRL	8.0	4.2	0:20	4.7
516 LAKE POINTE TRL	8.0	4.2	0:20	4.7
517 LAKE POINTE TRL	8.0	4.2	0:20	4.7
521 LAKE POINTE TRL	6.0	4.2	0:20	7.1

Address	Approx. Ground El. (ft. NAVD 88)	Distance From Dam (mi.)	Full PMF with Dam Break	
			Time to Breach Impact (hr:min)	Max Inundation Depth (feet)
<b>New Kent County</b>				
522 LAKE POINTE TRL	8.0	4.2	0:20	5.1
525 LAKE POINTE TRL	7.0	4.2	0:20	6.1
528 LAKE POINTE TRL	6.0	4.2	0:20	7.1
15311 RIVER BEND TRL	8.9	5	0:30	3.5
15321 RIVER BEND TRL	8.6	5	0:30	3.8
15401 RIVER BEND TRL	8.0	5	0:30	4.4
15409 RIVER BEND TRL	10.0	5	0:30	3
15419 RIVER BEND TRL	16.0	5	0:30	0
15429 RIVER BEND TRL	12.0	5	0:30	2
15430 RIVER BEND TRL	14.0	5	0:30	1
15432 RIVER BEND TRL	6.0	4.2	0:20	6.6
15439 RIVER BEND TRL	14.0	5	0:30	1
15440 RIVER BEND TRL	20.0	5	0:30	0
15449 RIVER BEND TRL	6.0	5	0:30	6.4
15500 RIVER BEND TRL	6.0	5	0:30	6.5
15501 RIVER BEND TRL	6.0	5	0:30	6.4
15511 RIVER BEND TRL	14.0	5	0:30	0
15520 RIVER BEND TRL	6.0	4.2	0:20	6.6
15521 RIVER BEND TRL	10.0	4.2	0:20	2.5
15530 RIVER BEND TRL	6.3	4.2	0:20	6.4
15540 RIVER BEND TRL	7.7	4.2	0:20	5
15600 RIVER BEND TRL	8.0	4.2	0:20	4.7
15601 RIVER BEND TRL	10.0	4.2	0:20	2.6
15604 RIVER BEND TRL	7.7	4.2	0:20	5
15620 RIVER BEND TRL	10.0	4.2	0:20	2.6
15640 RIVER BEND TRL	10.0	4.2	0:20	2.5
15645 RIVER BEND TRL	10.0	5	0:30	2.5
15700 RIVER BEND TRL	8.0	5	0:30	4.35
15709 RIVER BEND TRL	10.0	5	0:30	2.5
15710 RIVER BEND TRL	20.0	5	0:30	0
15720 RIVER BEND TRL	28.0	5	0:30	0
15730 RIVER BEND TRL	7.3	5	0:30	5.1
15740 RIVER BEND TRL	8.0	5	0:30	4.3
410 COLONY TRL	8.0	5	0:30	4.3
420 COLONY TRL	8.0	5	0:30	4.3
430 COLONY TRL	8.0	5	0:30	4.5
440 COLONY TRL	9.1	5	0:30	3.5
450 COLONY TRL	9.0	5	0:30	3.3



Address	Approx. Ground El. (ft. NAVD 88)	Distance From Dam (mi.)	Full PMF with Dam Break	
			Time to Breach Impact (hr:min)	Max Inundation Depth (feet)
<b>New Kent County</b>				
451 COLONY TRL	8.2	5	0:30	4.3
300 COVE CT	8.0	5	0:30	4.3
301 COVE CT	7.9	5	0:30	4.4
303 COVE CT	6.0	5	0:30	6.3
304 COVE CT	6.0	5	0:30	6.3
100 COLONY TRL	6.0	6.2	0:35	2.97
101 COLONY TRL	6.0	6.2	0:35	3
110 COLONY TRL	8.0	6.2	0:35	1
111 COLONY TRL	6.0	6.2	0:35	3
120 COLONY TRL	8.0	6.2	0:35	1
121 COLONY TRL	8.1	6.2	0:35	1
130 COLONY TRL	8.0	6.2	0:35	1
131 COLONY TRL	8.0	6.2	0:35	1
200 COLONY TRL	10.0	6.2	0:35	0
201 COLONY TRL	10.0	6.2	0:35	0
210 COLONY TRL	10.0	6.2	0:35	0
211 COLONY TRL	10.0	6.2	0:35	0
220 COLONY TRL	10.0	6.2	0:35	0
221 COLONY TRL	9.3	6.2	0:35	0.4
230 COLONY TRL	10.0	6.2	0:35	0
231 COLONY TRL	8.0	6.2	0:35	1.8
241 COLONY TRL	9.0	6.2	0:35	1
250 COLONY TRL	10.0	6.2	0:35	0
251 COLONY TRL	10.0	6.2	0:35	0
261 COLONY TRL	10.0	6.2	0:35	0
274 COLONY TRL	12.0	6.2	0:35	0
276 COLONY TRL	10.0	6.2	0:35	0
302 COLONY TRL	9.2	5.2	0:35	0.8
305 COLONY TRL	10.0	5.2	0:35	0.2
306 COLONY TRL	9.9	5.2	0:35	0.3
310 COLONY TRL	9.9	5.2	0:35	0.8
313 COLONY TRL	10.0	5.2	0:35	0.4
314 COLONY TRL	7.1	5.2	0:35	3.9
320 COLONY TRL	8.0	5.2	0:35	3.4
321 COLONY TRL	10.0	5.2	0:35	0.7
329 COLONY TRL	10.0	5.2	0:35	0.9
330 COLONY TRL	8.0	5.2	0:35	3.7
339 COLONY TRL	10.0	5.2	0:35	1.2

Address	Approx. Ground El. (ft. NAVD 88)	Distance From Dam (mi.)	Full PMF with Dam Break	
			Time to Breach Impact (hr:min)	Max Inundation Depth (feet)
New Kent County				
340 COLONY TRL	8.4	5.2	0:35	3.6
349 COLONY TRL	8.8	5.2	0:35	2.9
350 COLONY TRL	8.5	5.2	0:35	3.8
400 COLONY TRL	8.3	5.2	0:35	4
401 COLONY TRL	8.8	5.2	0:35	3.5
101 FOUR ISLANDS TRL	4.0	6.2	0:35	5
103 FOUR ISLANDS TRL	8.0	6.2	0:35	1
105 FOUR ISLANDS TRL	8.0	6.2	0:35	1
111 FOUR ISLANDS TRL	6.0	6.2	0:35	3
121 FOUR ISLANDS TRL	8.0	6.2	0:35	1.3
131 FOUR ISLANDS TRL	7.6	6.2	0:35	2
141 FOUR ISLANDS TRL	5.7	6.2	0:35	4.1
151 FOUR ISLANDS TRL	8.6	6.2	0:35	1.5
201 FOUR ISLANDS TRL	12.0	5.2	0:35	0
211 FOUR ISLANDS TRL	10.0	5.2	0:35	0.7
221 FOUR ISLANDS TRL	8.0	5.2	0:35	2.9
231 FOUR ISLANDS TRL	6.0	5.2	0:35	5.1
241 FOUR ISLANDS TRL	6.0	5.2	0:35	5.3
251 FOUR ISLANDS TRL	6.4	5.2	0:35	5.1
300 FOUR ISLANDS TRL	6.0	5.2	0:35	6
301 FOUR ISLANDS TRL	7.8	5.2	0:35	3.9
311 FOUR ISLANDS TRL	8.0	5.2	0:35	3.8
321 FOUR ISLANDS TRL	10.4	5.2	0:35	1.6
331 FOUR ISLANDS TRL	9.3	5.2	0:35	2.7
341 FOUR ISLANDS TRL	9.4	5.2	0:35	2.6
351 FOUR ISLANDS TRL	10.0	5.2	0:35	2.2
360 FOUR ISLANDS TRL	10.0	5.2	0:35	2.2
361 FOUR ISLANDS TRL	8.0	5.2	0:35	4.2
370 FOUR ISLANDS TRL	10.0	5.2	0:35	2.2
371 FOUR ISLANDS TRL	8.5	5.2	0:35	3.6
401 FOUR ISLANDS TRL	6.3	5.2	0:35	5.9
411 FOUR ISLANDS TRL	6.0	5.2	0:35	6.3
421 FOUR ISLANDS TRL	7.6	5.2	0:35	4.5
423 FOUR ISLANDS TRL	7.7	5.2	0:35	4.4
424 FOUR ISLANDS TRL	4.4	5.2	0:35	7.8
425 FOUR ISLANDS TRL	4.8	5.2	0:35	7.5
121 JOHN SMITH TRL	7.4	6.2	0:35	2.4
141 JOHN SMITH TRL	8.0	5.2	0:35	2.3

Address	Approx. Ground El. (ft. NAVD 88)	Distance From Dam (mi.)	Full PMF with Dam Break	
			Time to Breach Impact (hr:min)	Max Inundation Depth (feet)
<b>New Kent County</b>				
201 JOHN SMITH TRL	8.0	5.2	0:35	2.7
211 JOHN SMITH TRL	8.0	5.2	0:35	3.1
221 JOHN SMITH TRL	8.0	5.2	0:35	3.4
15301 MOYSONIKE CT	10.0	5.2	0:35	0.3
15302 MOYSONIKE CT	10.0	5.2	0:35	0.9
15303 MOYSONIKE CT	8.1	5.2	0:35	2.1
15304 MOYSONIKE CT	10.0	5.2	0:35	0.8
15309 MOYSONIKE CT	10.0	5.2	0:35	0.2
15319 MOYSONIKE CT	10.0	5.2	0:35	0.2
15329 MOYSONIKE CT	9.6	5.2	0:35	0.5
15310 TWO RIVERS TRL	9.2	5.2	0:35	3.1
15313 TWO RIVERS TRL	9.4	5.2	0:35	2.1
15320 TWO RIVERS TRL	9.3	5.2	0:35	3
15325 TWO RIVERS TRL	8.0	5.2	0:35	3.5
15325 TWO RIVERS TRL	8.8	5.2	0:35	2.8
15335 TWO RIVERS TRL	10.0	5.2	0:35	1.5
15340 TWO RIVERS TRL	10.0	5.2	0:35	2.2
15400 TWO RIVERS TRL	7.2	5.2	0:35	5

## **XI. APPENDICES**

Appendix A – Diascund Creek Dam, Hazard Classification Opinion, URS Corporation

Appendix B – Plans for Training, Exercising, Updating, and Posting the EAP

Appendix C – Site Specific Concerns

Appendix D – Public Roads Downstream of Dam

Appendix E – Additional Resources

# **APPENDIX A**

**Diascund Creek Dam  
Hazard Classification Opinion  
By URS Corporation  
September 2011**

## **APPENDIX B**

### **Plans for Training Exercising, Updating, and Posting the EAP**

#### **1. Training**

EAP training, generally, will be offered to Waterworks' staff once a year.

- a. Included in this training will be a generic version of a table top exercise that requires the decision to evacuate homes and businesses in harm's way downstream.
- b. Time permitting, a second scenario will be presented that does not lead to an evacuation order being given.

#### **2. Exercises**

- a. **Table Top Exercises** – Table top exercises will be held, at a minimum, once every 6 years.
- b. **Drills** – A drill will be conducted each year by the owner except when a table top exercise is required.

#### **3. Updating**

This EAP will be checked yearly during the drill exercise by Waterworks to determine if names, addresses and telephone numbers of the people shown in Section II are accurate. The document will be updated at any time when a major change is determined to have occurred.

#### **4. Posting**

This document will be on file with Waterworks, the James City County and New Kent County Emergency Services, the DCR Division of Dam Safety Regional Engineer, and at the Virginia Department of Emergency Management.



## **APPENDIX C**

### **Site Specific Concerns**

The emergency spillway consists of a soil-cement spillway apron with top elevation of 22.94 (NAVD 88) beneath an earthen fuse-plug dike with top elevation 29.04 (NAVD 88). The fuse-plug dike is designed to be overtopped and wash-out during a 100-year storm event, 24 hours in duration and with reservoir levels starting at normal pool elevation of 24.94 (NAVD88). The fuse-plug dike was designed to wash out approximately 30 minutes after being overtopped; however, the actual erosion rate will vary, and the time to complete wash out could be significantly shorter. During cold weather, the erosion rate may decrease and the time to complete wash out could be significantly longer, or complete wash out may not occur.

During a rain event, people immediately below the dam or those whose evacuation route would be blocked need to be evacuated prior to erosion of the fuse-plug dike. Therefore, it is imperative that the local observer continue observation of the emergency spillway as the reservoir level reaches the Stage 2 emergency trigger elevation of 27.5 (NAVD 88, 3.5 feet over concrete crest of principal spillway) and continues to rise. The local observer must also maintain contact with the ES personnel as there may be very little time to evacuate residences and personnel between the dam and US Route 60. Based on the dam break inundation mapping, US Route 60 would also be inundated following the wash-out of the fuse-plug dike.

## APPENDIX D

### ROADS DOWNSTREAM FROM DIASCUND DAM IMPACTED DURING FLOOD EVENTS

Address	Approx. Ground El. (ft. NAVD 88)	Distance From Dam (mi.)	Time to Breach Impact (hr:min)		Max Inundation Depth (feet)	
			Sunny Day	Full PMF	Sunny Day	Full PMF
<b>James City County</b>						
CROSSOVER RD	20	0.9	N/A	0:05	0	6.5
DIASCUND RD	20	1.8	N/A	0:05	0	6
RICHMOND RD	20	1.8	N/A	0:05	0	1.4
STEWARTS RD	20	0.8	N/A	0:05	0	11.3
HICKS ISLAND RD	10	2.9	N/A	0:10	0	2.3
ARLINGTON ISLAND RD	< 10	3.8	N/A	0:15	0	1.9
FOREST LAKE RD	< 5	4.2	0:20	0:20	1.7	9.3
RIVER DR	< 10	5.2	N/A	0:35	0	2.5
<b>New Kent County</b>						
CARTER RD	20	1.8	N/A	0:05	0	9.3
CREEKS END RD	<10	1	0:00	0:05	6	20
HUBBARD RD	10	1.8	0:00	0:05	4	9.3
LIBERTY CHURCH RD	10	0.9	0:00	0:05	6	20
LIBERTY VIEW LN	10	1	0:00	0:05	4	9.3
POCAHONTAS TRL	20	0.9	N/A	0:05	0	9.3
COLONY TRL	10	2.7	N/A	0:10	0	3
TYREE ISLE RD	< 10	2.5	0:10	0:10	3	20
DIASCUND PTE	< 5	3.1	0:15	0:15	2	9
LAKE POINTE TRL	< 10	4.2	N/A	0:20	0	4
RIVER BEND TRL	< 10	4.2	N/A	0:20	0	4
COVE CT	< 10	5	N/A	0:30	0	4
FOUR ISLANDS TRL	< 10	5	N/A	0:30	0	4
JOHN SMITH TRL	< 10	6.2	N/A	0:35	0	4
MOYSONIKE CT	10	5.2	N/A	0:35	0	2
TWO RIVERS TRL	< 10	5.2	N/A	0:35	0	2

## APPENDIX E

### ADDITIONAL RESOURCES

#### Supplies and Resources

In an emergency situation, equipment, supplies and other resources might be needed on short notice, such as sandbags, riprap, fill material, and heavy equipment. The table below lists resources that may be helpful and indicates contacts to access them.

##### **Heavy Equipment Service & Rental**

Dam Owner supplied with additional equipment available from other City Departments
---

##### **Sand & Gravel Supply**

Dam Owner stocked with additional supply readily available
--

##### **Dam Engineering Consultants**

Gannett Fleming, Inc.

##### **Pump Supplier:**

CAT
Godwin
Thompson

##### **General Contractors:**

Crofton Construction
Seaward Marine
Henry S. Branscome, LLC

##### **Professional Diver:**

Seaward Marine
Crofton Construction

## Dam Safety Data Sheet

Department of Conservation and Recreation  
Division of Dam Safety and Flood Plain Management  
600 E Main St, Richmond, VA 23219

### General

**Name of Dam:** Dover Lake Dam

**Hazard Classification:** High

**Designed By:**

**Regional Engineer:** Mark Killgore

**Dam Owner:**

Ms. Frances D. Duty  
(primary)(804) 784-5207(Office)  
P.O. Box 290  
Ms. Frances D. Duty  
Manakin-Sabot VA, 23103

**Type of Dam**

Earth (Primary)

**Inventory Number:** 075003

**City/County:** Goochland County

**Constructed By:**

**Year Constructed:** 01/01/1958

**Size Classification:** Medium ( $\geq 1000$  -  $<50,000$  ac.  
ft.,  $\geq 40'$   $<100'$ )

**Certificate Type:** Conditional 2 Year Certificate

**Certificate Expiration:** 05/31/2022

**Days Since Last Inspection:** 357

**Inundation Report:** 12/28/2011

**Reservoir Purpose**

Irrigation (Primary)

Recreation (Primary)

**Type of Spillway**

Type

Width

Outlet Gates

### Watershed

**Nearest City:**

**Nearest City Distance:** 0.35 Miles

**River or Stream:** DOVER CREEK

### Technical Basics

**Normal Pool Area:** 150.00 Acres

**Top Surface Area:** 256.00 Acres

**Normal Pool Capacity:** 1860.00 Acre-Feet

**Top Capacity:** 4198.00 Acre-Feet

**Normal Pool Elevation:** 168.00 Feet

**Top Elevation:** 178.00 Feet

**Normal Pool Height:** 31.00 Feet

**Top Height:** 41.00 Feet

### Technical Hydrology/Hydraulics

**Controlling PMP:** 12-HR PMP

**Drainage Area:** 7.72 Sq. Mi.

**6 Hour PMP:** 0.00

**Time of Concentration:**

**12 Hour PMP:** 0.00

**Weighted Curve Number:**

**24 Hour PMP:** 0.00

**IDA Spillway Reduction:**

**Available Spillway Design Flow: .56 PMF**

**Required Spillway Design Flow: .50 PMF**

**Inspections (Last 3 Max)**

<u>Date</u>	<u>Type</u>	<u>Condition</u>
4/21/2020	DCR Regional Engineer (PE)	Satisfactory
3/26/2019	Owner	Satisfactory
4/12/2018	Engineer	Satisfactory

## EAP Quick Reference

Approval Date: 06/01/2012

Expiration Date: 06/01/2018

### Dam Location

---

Dam Address:  
739 Woodson Pl  
Manakin-Sabot, VA, 23103

E911 Direction to Dam:  
E911 address is at long linear driveway in S.W.  
direction at Woodson Pl. loop, adjacent to  
horseshoe driveway. Continue past residence  
towards back, and park vehicle and continue on  
foot path 200 Ft. until clearing is reached and  
dam is visible.

### EAP Contacts

---

**Dam Operator:** William McGuire  
(primary)(804) 357-7733(Mobile)  
(primary)na  
null  
Richmond VA, 23220

**Rain Gauge Observer:** W.L. Branch, Jr.  
(primary)(804) 301-4945(Mobile)  
(primary)na  
null  
Richmond VA, 23220

**24-Hour Dispatch Center:**

**Owner's Engineer:**

**Transportation Administrator:**VDOT Resident  
Administrator for Road Closures  
(primary)(800) 367-7623(Office)  
(primary)na@na.com  
4975 Alliance Drive  
Fairfax VA, 22030

**Dam Alternate Operator:**

**Alternate Rain Gauge Observer:**Eddie Goode  
(primary)(804) 357-6000(Mobile)  
(primary)na  
null  
Richmond VA, 23220

**Local Government Emergency Services:**William  
MacKay  
(primary)(804) 556-5319(Office)  
(primary)na  
P.O. Box 306  
Goochland VA, 23063

**DCR Regional Engineer:**

Mark Killgore  
804-786-1359  
Mark.Killgore@dcr.virginia.gov  
600 E. Main St., 24th Floor  
Richmond VA, 23219

**National Weather Service:**



## Potential Impacts

---

### Roadways Impacted:

- 6 - 0.8 miles downstream

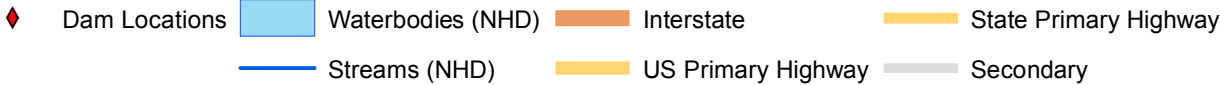
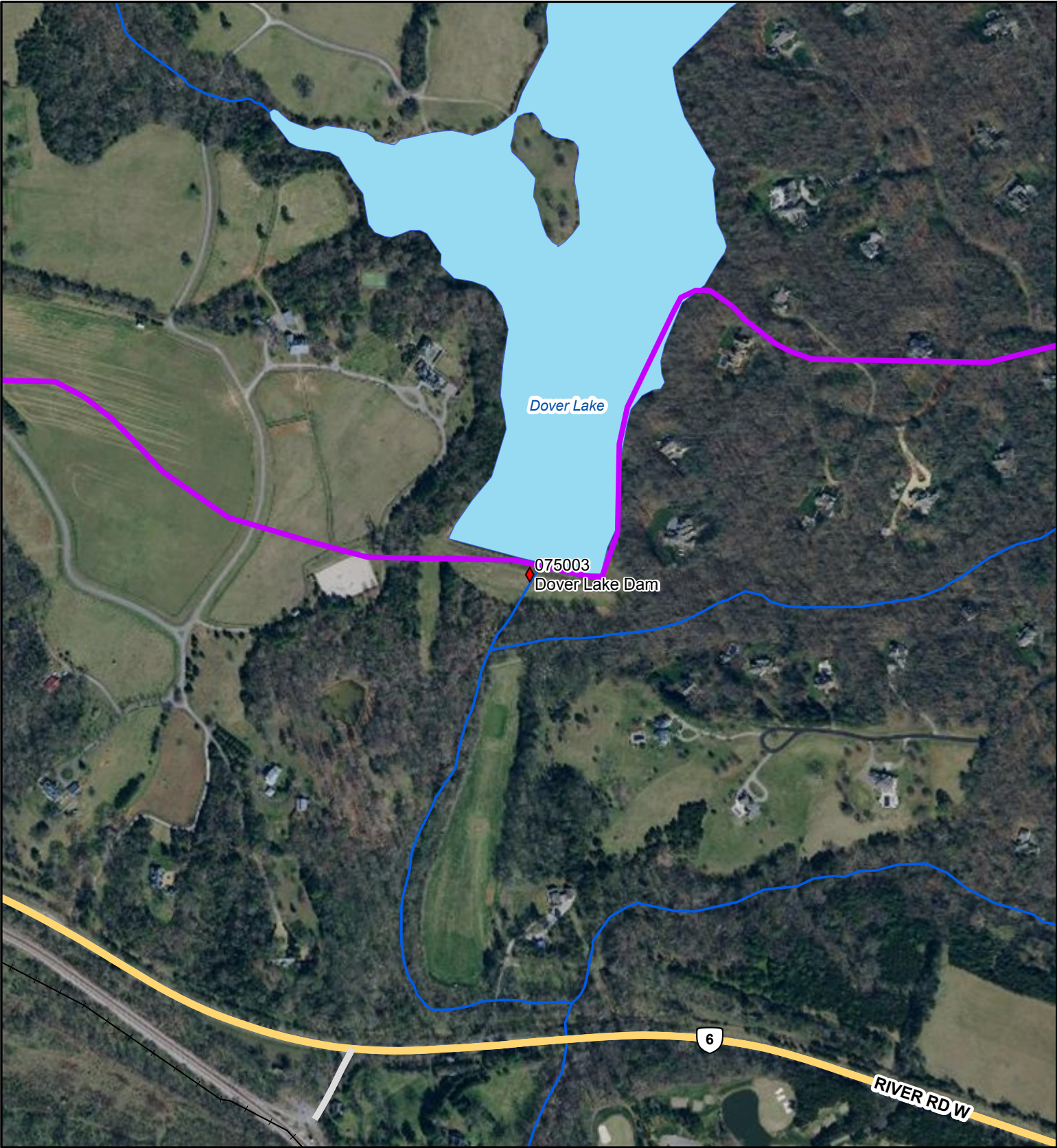
### Dams Downstream:

### Potential Impact Structures (count):

- 3 Homes
- Businesses
- Schools
- Hospitals
- Critical Infrastructure
- 1 Railroads
- Utilities
- Parks
- Golf Courses

Dam Number: **075003**  
VAHU6: JM82  
Region: 2  
VA Senate: 22  
VA House: 56  
Congressional: 5107

Dam Name: **Dover Lake Dam**  
Municipalities: Goochland County  
SWCD: MONACAN  
HUC 12: 020802050603  
Watershed Name: James River-Little River  
USGS Topo: FINE CREEK MILLS,MIDLOTHIAN



## Dam Safety Data Sheet

Department of Conservation and Recreation  
Division of Dam Safety and Flood Plain Management  
600 E Main St, Richmond, VA 23219

### General

**Name of Dam:** Echo Dam

**Hazard Classification:** High

**Designed By:**

**Regional Engineer:** Mark Killgore

**Dam Owner:**

Kristin Owen, AICP, CFM  
(primary)(804) 501-7460(Office)  
P.O. Box 90755  
4305 E Parham Rd.  
Henrico VA, 23273-0755

**Type of Dam**

Earth (Primary)

**Inventory Number:** 087005

**City/County:** Henrico County

**Constructed By:**

**Year Constructed:** 01/01/1900

**Size Classification:** Small ( $\geq 50$  -  $< 1000$  ac. ft.,  
 $\geq 25'$  and  $< 40'$ )

**Certificate Type:** Conditional 2 Year Certificate

**Certificate Expiration:** 07/31/2022

**Days Since Last Inspection:** 28

**Inundation Report:** Unknown

**Reservoir Purpose**

Recreation (Primary)

### Type of Spillway

Type

Width

Outlet Gates

### Watershed

**Nearest City:**

**Nearest City Distance:** 0.04 Miles

**River or Stream:** MEREDITH BRANCH

### Technical Basics

**Normal Pool Area:** 0.00 Acres

**Top Surface Area:** 0.00 Acres

**Normal Pool Capacity:** 29.00 Acre-Feet

**Top Capacity:** 139.00 Acre-Feet

**Normal Pool Elevation:** 0.00 Feet

**Top Elevation:** 0.00 Feet

**Normal Pool Height:** 0.00 Feet

**Top Height:** 19.00 Feet

### Technical Hydrology/Hydraulics

**Controlling PMP:** 6-HR PMP

**Drainage Area:** 3.46 Sq. Mi.

**6 Hour PMP:** 28.50

**Time of Concentration:** 146.00

**12 Hour PMP:** 32.40

**Weighted Curve Number:** 80

**24 Hour PMP:** 32.40

**IDA Spillway Reduction:** .28 PMF

**Available Spillway Design Flow: .28 PMF**

**Required Spillway Design Flow: .28 PMF**

**Inspections (Last 3 Max)**

<u>Date</u>	<u>Type</u>	<u>Condition</u>
3/16/2021	Engineer	Fair
7/18/2018	Engineer	Fair

## EAP Quick Reference

Approval Date: 07/31/2019

Expiration Date: 07/31/2025

### Dam Location

---

Dam Address:  
5701 Springfield Road  
Glen Allen VA, 23060

E911 Direction to Dam:  
Located 0.5 miles west of the intersection of  
Springfield Road and Francistown Road near 5701  
Springfield Road, Glen Allen, VA 23060

### EAP Contacts

---

**Dam Operator:** Kristin Owen  
(primary)(804) 501-7460(Office)  
(primary)owe042@henrico.us  
4305 E Parham Rd  
4305 E Parham Rd  
Henrico VA, 23228

**Dam Alternate Operator:**Brian Friedel  
(primary)(804) 229-7910(Office)  
(primary)fri059@henrico.us  
10305 Woodman Road  
Glen Allen VA, 23060

**Rain Gauge Observer:** Jeff Chenault  
(primary)(804) 334-9988(Office)  
(primary)che03@henrico.us  
10305 Woodman Road  
Glen Allen VA, 23060

**Alternate Rain Gauge Observer:**Jeff Chenault  
(primary)(804) 334-9988(Office)  
(primary)che03@henrico.us  
10305 Woodman Road  
Glen Allen VA, 23060

**24-Hour Dispatch Center:** na na  
(primary)(804) 501-5000(Office)  
(primary)na@email.com  
3820 Mountain Road  
Glen Allen VA, 23060

**Local Government Emergency Services:**Rob  
Rowley  
(primary)(804) 316-3563(Office)  
(primary)row08@henrico.us  
P.O. Box 90775  
Henrico VA, 23273

**Owner's Engineer:**

**DCR Regional Engineer:**  
Mark Killgore  
804-786-1359  
Mark.Killgore@dcr.virginia.gov  
600 E. Main St., 24th Floor  
Richmond VA, 23219

**Transportation Administrator:**Barton Thrasher  
(primary)(804) 524-6000(Office)  
(primary)na  
NA  
Na VA, 99999

**National Weather Service:**Eric Seymour  
(757) 899-4200(Office); (primary)(757) 899-  
5734(Mobile)  
(primary)eric.seymour@noaa.gov  
10009 General Mahone Highway  
Wakefield VA, 23888

## Potential Impacts

---

### Roadways Impacted:

- Springfield Road (Route 157) - 0.041 miles downstream
- Interstate 295 - 0.35 miles downstream
- Tidewater Quarries Access Road - 0.75 miles downstream

### Dams Downstream:

- none

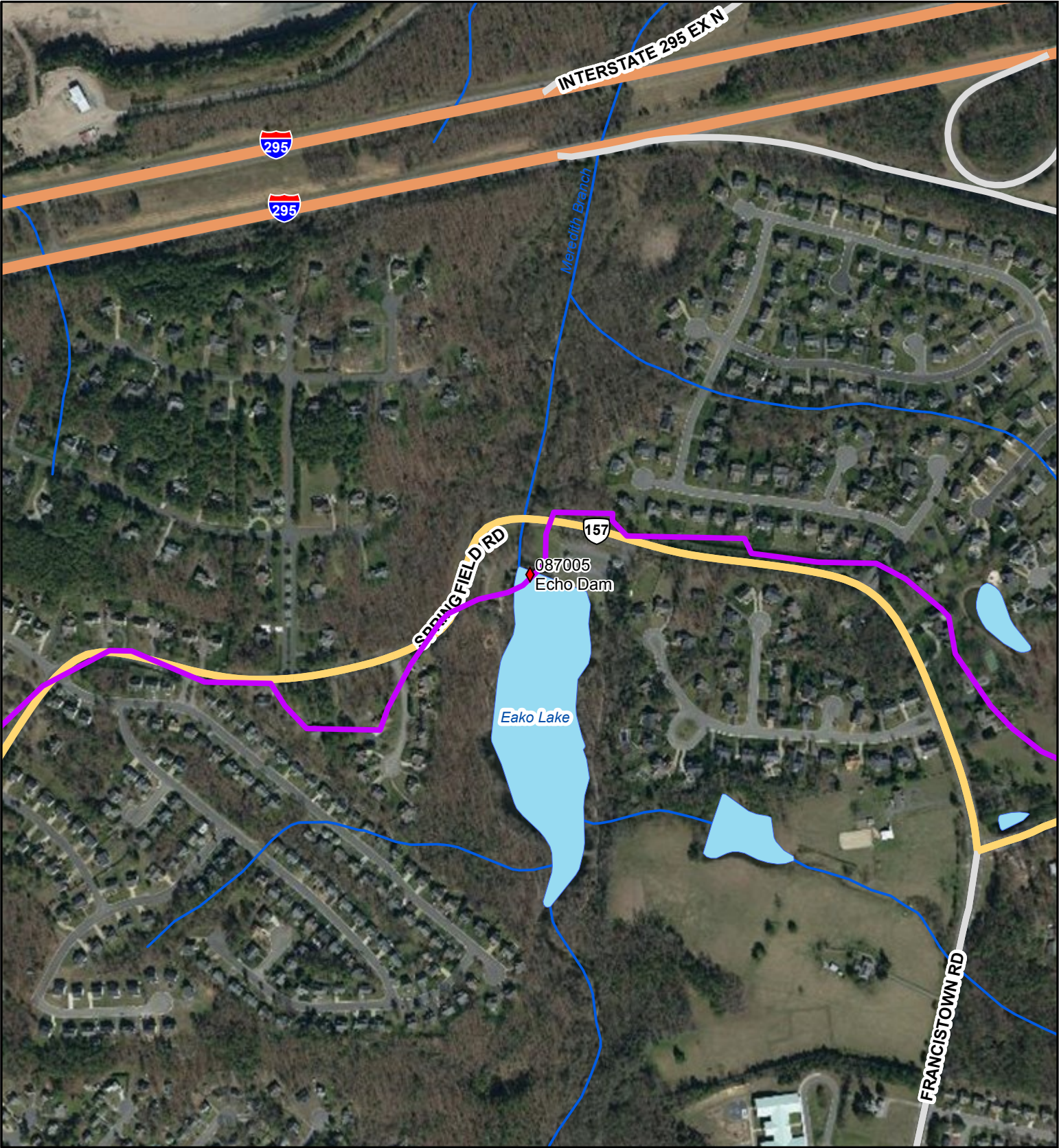
### Potential Impact Structures (count):

- 73 Homes
- 0 Businesses
- 0 Schools
- 0 Hospitals
- 0 Critical Infrastructure
- 0 Railroads
- 0 Utilities
- 1 Parks
- 0 Golf Courses



Dam Number: **087005**  
VAHU6: JL16  
Region: 2  
VA Senate: 12  
VA House: 72  
Congressional: 5107

Dam Name: **Echo Dam**  
Municipalities: Henrico County  
SWCD: HENRICOPOLIS  
HUC 12: 020802060401  
Watershed Name: Chickahominy River-Grassy Swamp Creek  
USGS Topo: GLEN ALLEN



## Dam Safety Data Sheet

Department of Conservation and Recreation  
Division of Dam Safety and Flood Plain Management  
600 E Main St, Richmond, VA 23219

### General

**Name of Dam:** Emporia Dam

**Hazard Classification:** High

**Designed By:**

**Regional Engineer:** Mark Killgore

**Dam Owner:**

William E Johnson III  
(434) 634-3332(Office)  
201 South Main Street  
Emporia VA, 23847

**Inventory Number:** 081001

**City/County:** City of Emporia, Greensville County

**Constructed By:**

**Year Constructed:** 01/01/1908

**Size Classification:** Medium ( $\geq 1000$  -  $<50,000$  ac.  
ft.,  $\geq 40'$   $<100'$ )

**Certificate Type:**

**Certificate Expiration:**

**Days Since Last Inspection:**

**Inundation Report:** Unknown

**Type of Dam**

Gravity (Primary)  
Low Head Dam (Run of River Dam) (Secondary)  
Concrete (Secondary)

**Reservoir Purpose**

Hydro-electric (Primary)  
Water Supply (Secondary)

### Type of Spillway

Type

Uncontrolled

None (Auxiliary)

Width

462.00

.00

Outlet Gates

None

None

### Watershed

**Nearest City:** Emporia

**Nearest City Distance:** 1.00 Miles

**River or Stream:** Meherrin River - VAHU6 CM20  
Meherrin River - Falling Run and CM19 Meherrin  
River - Douglas Run

### Technical Basics

**Normal Pool Area:** 510.00 Acres

**Top Surface Area:** 510.00 Acres

**Normal Pool Capacity:** 3800.00 Acre-Feet

**Top Capacity:** 9500.00 Acre-Feet

**Normal Pool Elevation:** 112.30 Feet

**Top Elevation:** 120.40 Feet

**Normal Pool Height:** 40.00 Feet

**Top Height:** 42.50 Feet

## Technical Hydrology/Hydraulics

---

**Controlling PMP:** Unknown

**6 Hour PMP:** 0.00

**12 Hour PMP:** 0.00

**24 Hour PMP:** 0.00

**Available Spillway Design Flow:**

**Drainage Area:** 747.00 Sq. Mi.

**Time of Concentration:**

**Weighted Curve Number:**

**IDA Spillway Reduction:**

**Required Spillway Design Flow:** 1.00 PMF

## Inspections (Last 3 Max)

---

Date

Type

Condition

### EAP Quick Reference

Approval Date: 01/31/2012

Expiration Date: 01/31/2018

#### Dam Location

---

Dam Address:  
Wiggins Road  
Emporia VA, 23847

E911 Direction to Dam:  
Parcel No. 119-A010, Emporia Dam, Emporia VA  
23847

#### EAP Contacts

---

**Dam Operator:**

**Dam Alternate Operator:**

**Rain Gauge Observer:**

**Alternate Rain Gauge Observer:**

**24-Hour Dispatch Center:**

**Local Government Emergency Services:**

**Owner's Engineer:**

**DCR Regional Engineer:**  
Mark Killgore  
804-786-1359  
Mark.Killgore@dcr.virginia.gov  
600 E. Main St., 24th Floor  
Richmond VA, 23219

**Transportation Administrator:**

**National Weather Service:**

#### Potential Impacts

---

**Roadways Impacted:**

**Potential Impact Structures (count):**

**Dams Downstream:**

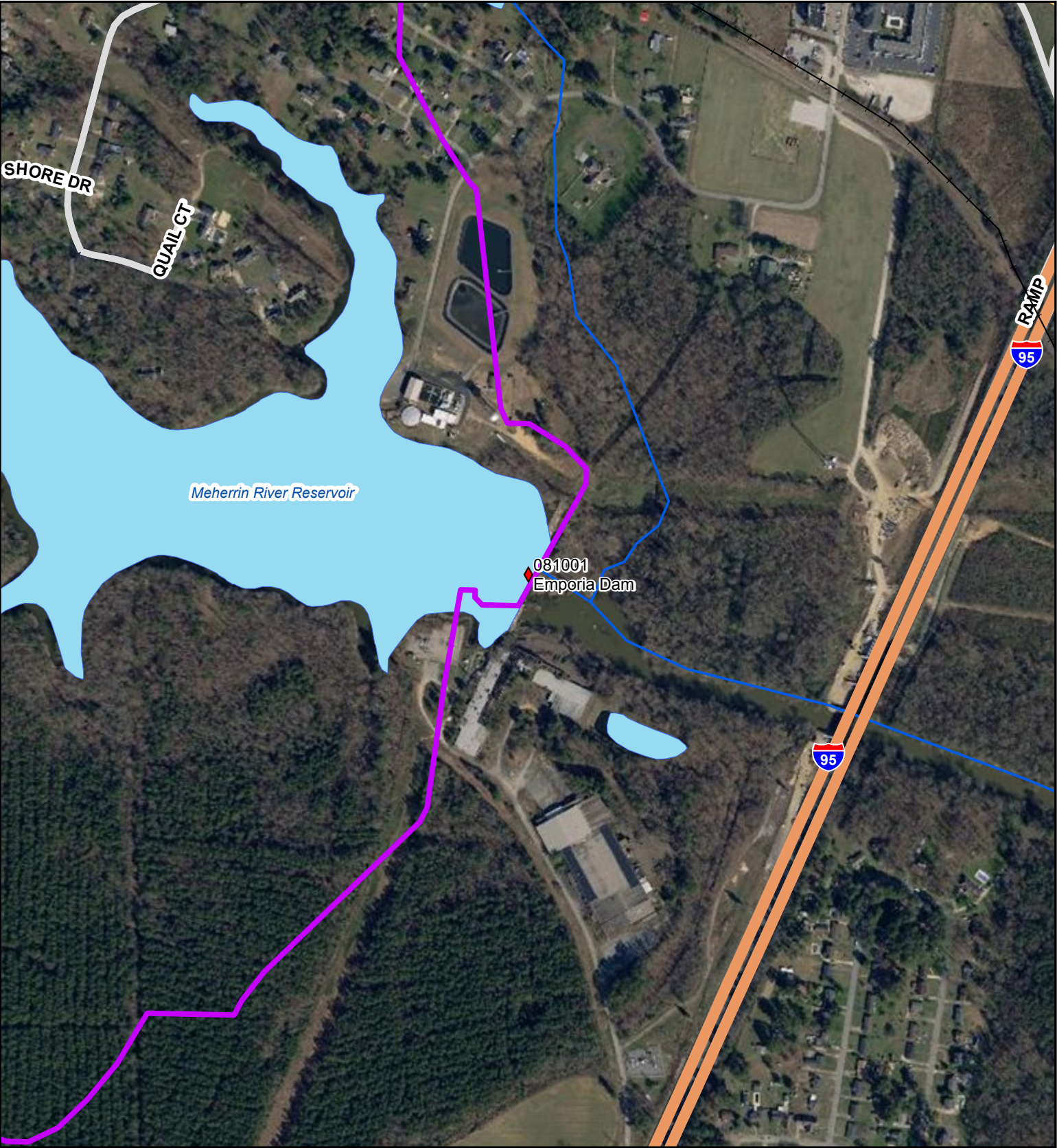
- Homes
- Businesses
- Schools
- Hospitals
- Critical Infrastructure
- Railroads
- Utilities
- Parks
- Golf Courses





Dam Number: **081001**  
VAHU6: CM19,CM20  
Region: 3  
VA Senate: 18  
VA House: 75  
Congressional: 5104

Dam Name: **Emporia Dam**  
Municipalities: City of Emporia,Greensville County  
SWCD: ,CHOWAN BASIN  
HUC 12: 030102040603,030102040604  
Watershed Name: Meherrin River-Douglas Run,Meherrin River-Falling Run  
USGS Topo: EMPORIA



◆ Dam Locations    Waterbodies (NHD)    Interstate    State Primary Highway  
— Streams (NHD)    US Primary Highway    Secondary





## Dam Safety Data Sheet

Department of Conservation and Recreation  
Division of Dam Safety and Flood Plain Management  
600 E Main St, Richmond, VA 23219

### General

**Name of Dam:** Falling Creek Reservoir Dam

**Hazard Classification:** High

**Designed By:**

**Regional Engineer:** Mark Killgore

**Dam Owner:**

George Hayes

(primary)(804) 318-8140(Office); (804) 513-3411(Mobile)

P.O. Box 40

Chesterfield VA, 23832

**Type of Dam**

Buttress (Primary)

**Inventory Number:** 041015

**City/County:** Chesterfield County, City of Richmond

**Constructed By:**

**Year Constructed:** 01/01/1952

**Size Classification:** Medium ( $\geq 1000$  -  $<50,000$  ac. ft.,  $\geq 40'$   $<100'$ )

**Certificate Type:** Regular Operation and Maintenance Certificate

**Certificate Expiration:** 05/31/2024

**Days Since Last Inspection:** 236

**Inundation Report:** 02/15/2012

**Reservoir Purpose**

Recreation (Primary)

### Type of Spillway

Type

Width

Outlet Gates

### Watershed

**Nearest City:**

**Nearest City Distance:** 0.04 Miles

**River or Stream:** FALLING CREEK

### Technical Basics

**Normal Pool Area:** 92.00 Acres

**Top Surface Area:** 145.00 Acres

**Normal Pool Capacity:** 920.00 Acre-Feet

**Top Capacity:** 1511.00 Acre-Feet

**Normal Pool Elevation:** 73.00 Feet

**Top Elevation:** 102.00 Feet

**Normal Pool Height:** 29.00 Feet

**Top Height:** 34.00 Feet

### Technical Hydrology/Hydraulics

**Controlling PMP:**

**Drainage Area:** 53.20 Sq. Mi.

**6 Hour PMP:**

**Time of Concentration:**

**12 Hour PMP:**

**Weighted Curve Number:**

**24 Hour PMP:**

**Available Spillway Design Flow:** .90 PMP

**IDA Spillway Reduction:**

**Required Spillway Design Flow:** .90 PMP

**Inspections (Last 3 Max)**

<u>Date</u>	<u>Type</u>	<u>Condition</u>
8/20/2020	Engineer	Satisfactory
8/31/2016	Engineer	Satisfactory
5/11/2015	Owner	Satisfactory

### EAP Quick Reference

Approval Date: 03/31/2018

Expiration Date: 01/30/2024

#### Dam Location

---

Dam Address:  
Hopkins Rd  
Chesterfield VA, 23225

E911 Direction to Dam:  
on Hopkins road near

#### EAP Contacts

---

**Dam Operator:**

**Dam Alternate Operator:**

**Rain Gauge Observer:**

**Alternate Rain Gauge Observer:**

**24-Hour Dispatch Center:**

**Local Government Emergency Services:**

**Owner's Engineer:** Michael L. Claud, PE  
(primary)(804) 200-6413(Office)  
(primary)mike.claud@timmons.com  
1001 Boulders Parkway, Suite 300  
Richmond VA, 23225

**DCR Regional Engineer:**  
Mark Killgore  
804-786-1359  
Mark.Killgore@dcr.virginia.gov  
600 E. Main St., 24th Floor  
Richmond VA, 23219

**Transportation Administrator:**

**National Weather Service:**

#### Potential Impacts

---

**Roadways Impacted:**

**Potential Impact Structures (count):**

**Dams Downstream:**

- Homes
- Businesses
- Schools
- Hospitals
- Critical Infrastructure
- Railroads
- Utilities
- Parks
- Golf Courses



Dam Number: 041015

VAHU6: JL02

Region: 2

VA Senate: 11,16

VA House: 70

Congressional: 5104,5107

Dam Name: Falling Creek Reservoir Dam

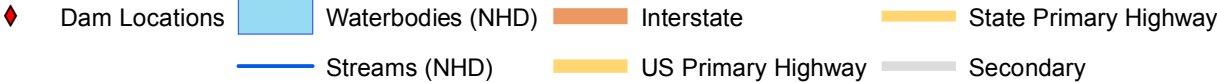
Municipalities: Chesterfield County, City of Richmond

SWCD: ,JAMES RIVER

HUC 12: 020802060102

Watershed Name: Falling Creek

USGS Topo: DREWRYS BLUFF



## Dam Safety Data Sheet

Department of Conservation and Recreation  
Division of Dam Safety and Flood Plain Management  
600 E Main St, Richmond, VA 23219

### General

**Name of Dam:** Jarratt Municipal Raw Water  
Storage Reservoir Dam

**Hazard Classification:** High

**Designed By:** Samuel P Carroll - B & B  
Consultants, Inc.

**Regional Engineer:** Mark Killgore

**Dam Owner:**  
Brenda Parson  
(primary)(434) 348-4205(Office)  
1781 Greenville County Circle  
Emporia VA, 23847

**Inventory Number:** 081019

**City/County:** Greenville County

**Constructed By:** Martin Harrell - Curtis Contracting  
Inc.

**Year Constructed:** 03/01/2018

**Size Classification:** Medium ( $\geq 1000$  -  $<50,000$  ac.  
ft.,  $\geq 40'$   $<100'$ )

**Certificate Type:** Regular Operation and  
Maintenance Certificate

**Certificate Expiration:** 06/15/2026

**Days Since Last Inspection:** 315

**Inundation Report:** Unknown

#### Type of Dam

Earth (Primary)

#### Reservoir Purpose

Water Supply (Primary)

### Type of Spillway

<u>Type</u>	<u>Width</u>	<u>Outlet Gates</u>
Uncontrolled	8.00	Riser Structure - Rectangular
Uncontrolled	2.50	Other Controlled
Controlled	2.50	Slide (Sluice Gate)
None (Auxiliary)	.00	None

### Watershed

**Nearest City:** Jarratt

**Nearest City Distance:** 3.00 Miles

**River or Stream:** Unnamed tributary to Nottoway  
River - VAHU6 CU17 Nottoway River - Harris Swamp

### Technical Basics

**Normal Pool Area:** 125.40 Acres

**Top Surface Area:** 128.00 Acres

**Normal Pool Capacity:** 3176.00 Acre-Feet

**Top Capacity:** 3682.00 Acre-Feet

**Normal Pool Elevation:** 163.00 Feet

**Top Elevation:** 167.00 Feet

**Normal Pool Height:** 30.00 Feet

**Top Height:** 51.00 Feet



## Technical Hydrology/Hydraulics

---

**Controlling PMP:** 6-HR PMP

**6 Hour PMP:** 29.20

**12 Hour PMP:** 33.20

**24 Hour PMP:** 33.20

**Available Spillway Design Flow:** 1.00 PMF

**Drainage Area:** 0.20 Sq. Mi.

**Time of Concentration:** 6.00

**Weighted Curve Number:** 98

**IDA Spillway Reduction:**

**Required Spillway Design Flow:** 1.00 PMF

## Inspections (Last 3 Max)

---

<u>Date</u>	<u>Type</u>	<u>Condition</u>
6/2/2020	Other	Not Rated
5/18/2020	Other	Not Rated
3/4/2020	Engineer	Satisfactory

## EAP Quick Reference

Approval Date: 06/02/2020

Expiration Date: 06/02/2026

### Dam Location

---

Dam Address:  
1783 Wyatts Mill Rd  
Jarratt VA, 23867

E911 Direction to Dam:  
Greensville County Parcel ID No. 6-3; GPIN 7476-35-8209 and on the north side of SR608 Wyatts Mill Road adjacent to Boar's Head Lagoons on the eastern side,

### EAP Contacts

---

**Dam Operator:** Glen Gibson  
(434) 348-4205(Office); (primary)(434) 348-4245(Office); (434) 594-8080(Mobile)  
(primary)ggibson.wsa@greensvillecountyva.gov  
1781 Greensville County Circle  
Emporia VA, 23847

**Rain Gauge Observer:** Scott Nunnally  
(primary)(434) 535-9987(Office)  
(primary)unknown@unknown.com  
1781 Greensville County Circle  
Emporia VA, 23847

**24-Hour Dispatch Center:** William Jarratt Jr.  
(primary)(434) 348-4200(Office)  
(primary)unknown@unknown.com  
174 Uriah Branch Way  
Emporia VA, 23847

**Owner's Engineer:**

**Transportation Administrator:** Tommy Catlett  
(primary)(757) 346-3072(Office); (800) 367-7623(Mobile)  
(primary)Tommy.catlett@vdot.virginia.gov  
23116 Meherrin Road  
Courtland VA, 23837

**Dam Alternate Operator:** Scott Nunnally  
(primary)(434) 535-9987(Office); (434) 637-3439(Mobile)  
(primary)snunnally.wsa@greensvillecountyva.gov  
1781 Greensville County Circle  
Jarratt VA, 23847

**Alternate Rain Gauge Observer:** Charles Pope  
(primary)(434) 535-9987(Office); (434) 594-5471(Mobile)  
(primary)unknown@unknown.com  
1781 Greensville County Circle  
Emporia VA, 23847

**Local Government Emergency Services:** Reggie Owens  
(primary)(434) 348-4205(Office); (434) 637-3529(Mobile)  
(primary)sheriff@sussexcountyva.gov  
1781 Greensville County Circle  
Emporia VA, 23847

**DCR Regional Engineer:**

Mark Killgore  
804-786-1359  
Mark.Killgore@dcr.virginia.gov  
600 E. Main St., 24th Floor  
Richmond VA, 23219

**National Weather Service:** Eric Seymour  
(primary)(757) 899-4200(Office)  
(primary)Eric.Seymour@noaa.gov  
Unknown  
Wakefield VA, 23888

## Potential Impacts

---

### Roadways Impacted:

- SR630 - 1.15 miles downstream
- SR608 - 0.13 miles downstream

### Dams Downstream:

- 55555

### Potential Impact Structures (count):

- 5 Homes
- 0 Businesses
- 0 Schools
- 0 Hospitals
- 0 Critical Infrastructure
- 0 Railroads
- 0 Utilities
- 0 Parks
- 0 Golf Courses

Dam Number: **081019**

VAHU6: CU17

Region: 3

VA Senate: 18

VA House: 75

Congressional: 5104

Dam Name: **Jarratt Municipal Raw Water Storage Reservoir Dam**

Municipalities: Greenville County

SWCD: CHOWAN BASIN

HUC 12: 030102010403

Watershed Name: Nottoway River-Harris Swamp

USGS Topo: PURDY



## Dam Safety Data Sheet

Department of Conservation and Recreation  
Division of Dam Safety and Flood Plain Management  
600 E Main St, Richmond, VA 23219

### General

**Name of Dam:** Lake Crystal Dam

**Hazard Classification:** High

**Designed By:**

**Regional Engineer:** Mark Killgore

**Dam Owner:**

Joe Finnegan

(primary)(804) 356-6317(Mobile)

1331 Hybla Road

Chesterfield VA, 23236

**Inventory Number:** 041078

**City/County:** Chesterfield County

**Constructed By:**

**Year Constructed:**

**Size Classification:** Small ( $\geq 50$  -  $< 1000$  ac. ft.,  
 $\geq 25'$  and  $< 40'$ )

**Certificate Type:**

**Certificate Expiration:**

**Days Since Last Inspection:**

**Inundation Report:** Unknown

**Type of Dam**

**Reservoir Purpose**

**Type of Spillway**

Type

Width

Outlet Gates

### Watershed

**Nearest City:**

**Nearest City Distance:** Miles

**River or Stream:** trib. Falling Creek

### Technical Basics

**Normal Pool Area:** 0.00 Acres

**Top Surface Area:** 0.00 Acres

**Normal Pool Capacity:** 30.00 Acre-Feet

**Top Capacity:** 64.00 Acre-Feet

**Normal Pool Elevation:** 0.00 Feet

**Top Elevation:** 0.00 Feet

**Normal Pool Height:** 12.00 Feet

**Top Height:** 18.00 Feet

### Technical Hydrology/Hydraulics

**Controlling PMP:** Unknown

**Drainage Area:** 0.00 Sq. Mi.

**6 Hour PMP:** 0.00

**Time of Concentration:**

**12 Hour PMP:** 0.00

**Weighted Curve Number:**

**24 Hour PMP:** 0.00

**IDA Spillway Reduction:**

**Available Spillway Design Flow:**

**Required Spillway Design Flow:**

Inspections (Last 3 Max)

<u>Date</u>	<u>Type</u>	<u>Condition</u>
-------------	-------------	------------------



## EAP Quick Reference

Approval Date:

Expiration Date:

### Dam Location

---

Dam Address:

E911 Direction to Dam:

### EAP Contacts

---

Dam Operator:

Dam Alternate Operator:

Rain Gauge Observer:

Alternate Rain Gauge Observer:

24-Hour Dispatch Center:

Local Government Emergency Services:

Owner's Engineer:

DCR Regional Engineer:

Mark Killgore

804-786-1359

Mark.Killgore@dcr.virginia.gov

600 E. Main St., 24th Floor

Richmond VA, 23219

Transportation Administrator:

National Weather Service:

### Potential Impacts

---

Roadways Impacted:

Potential Impact Structures (count):

Dams Downstream:

- Homes
- Businesses
- Schools
- Hospitals
- Critical Infrastructure
- Railroads
- Utilities
- Parks
- Golf Courses



Dam Number: **041078**

Dam Name: **Lake Crystal Dam**

VAHU6: JL02

Municipalities: Chesterfield County

Region: 2

SWCD: JAMES RIVER

VA Senate: 10,11

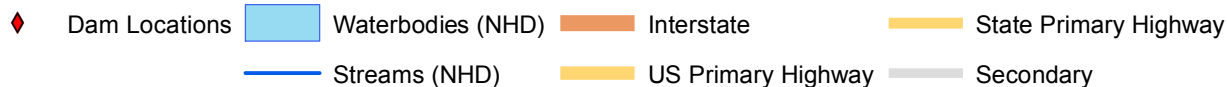
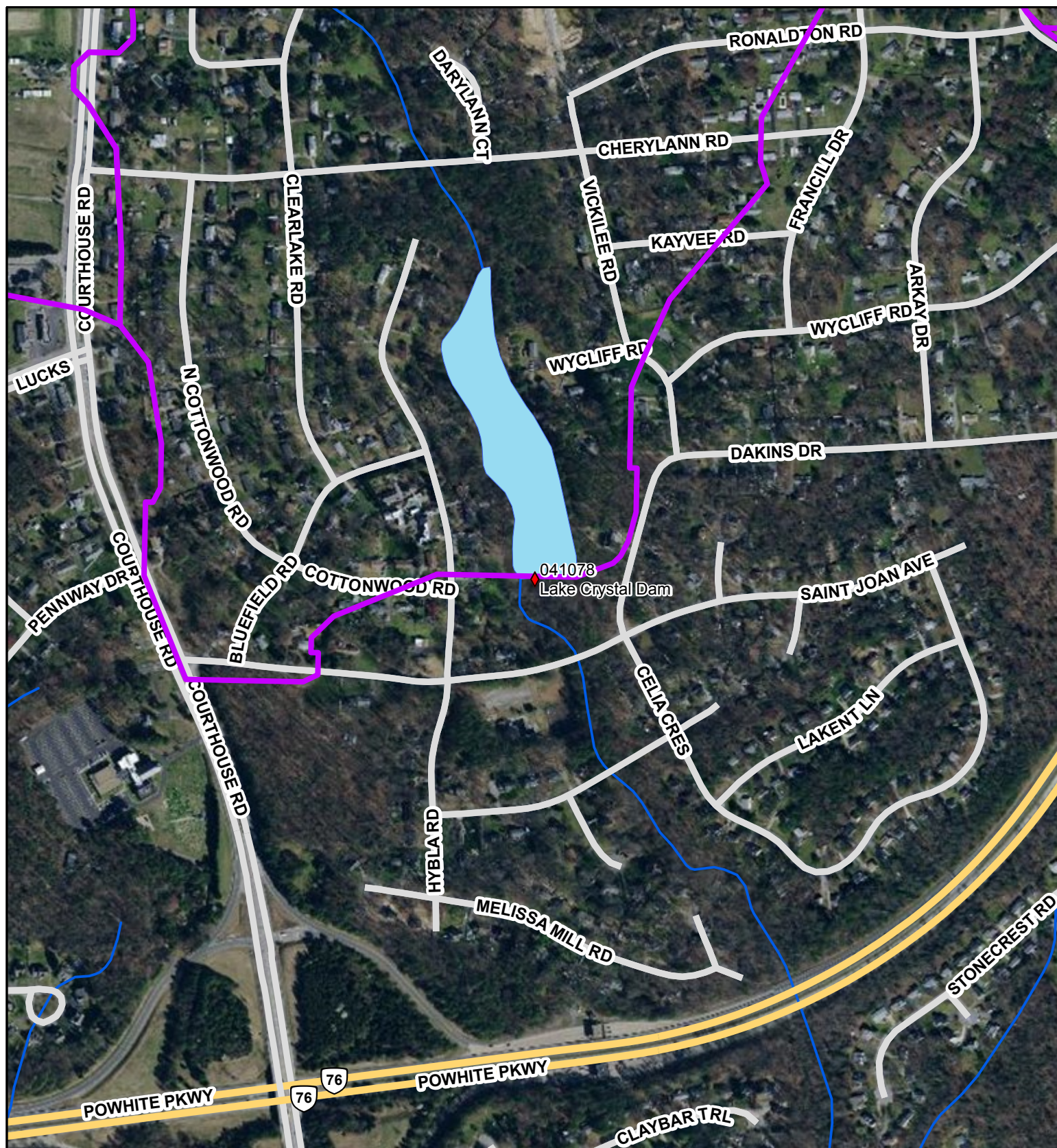
HUC 12: 020802060102

VA House: 27

Watershed Name: Falling Creek

Congressional: 5107

USGS Topo: CHESTERFIELD



## Dam Safety Data Sheet

Department of Conservation and Recreation  
Division of Dam Safety and Flood Plain Management  
600 E Main St, Richmond, VA 23219

### General

**Name of Dam:** Lake Overton Dam

**Hazard Classification:** High

**Designed By:**

**Regional Engineer:** Mark Killgore

**Dam Owner:**

Charles Jones

(primary)(804) 264-3505(Home); (804) 337-1928(Mobile)

Post Office Box 15184

Richmond VA, 23227

**Type of Dam**

Earth (Primary)

**Inventory Number:** 087014

**City/County:** Henrico County

**Constructed By:**

**Year Constructed:** 03/31/1970

**Size Classification:** Small ( $\geq 50$  -  $< 1000$  ac. ft.,  $\geq 25'$  and  $< 40'$ )

**Certificate Type:** Conditional 1 Year Certificate

**Certificate Expiration:** 09/30/2019

**Days Since Last Inspection:** 5696

**Inundation Report:** Unknown

**Reservoir Purpose**

Recreation (Primary)

### Type of Spillway

Type

Width

Outlet Gates

### Watershed

**Nearest City:**

**Nearest City Distance:** 0.30 Miles

**River or Stream:** trib. Upham Brook

### Technical Basics

**Normal Pool Area:** 7.50 Acres

**Top Surface Area:** 9.00 Acres

**Normal Pool Capacity:** 39.00 Acre-Feet

**Top Capacity:** 106.00 Acre-Feet

**Normal Pool Elevation:** 128.00 Feet

**Top Elevation:** 136.00 Feet

**Normal Pool Height:** 9.00 Feet

**Top Height:** 18.00 Feet

### Technical Hydrology/Hydraulics

**Controlling PMP:** Unknown

**Drainage Area:** 0.85 Sq. Mi.

**6 Hour PMP:** 0.00

**Time of Concentration:**

**12 Hour PMP:** 0.00

**Weighted Curve Number:**

**24 Hour PMP:** 0.00

**IDA Spillway Reduction:**

**Available Spillway Design Flow:** 100.00 YR

**Required Spillway Design Flow:** .50 PMF

**Inspections (Last 3 Max)**

<u>Date</u>	<u>Type</u>	<u>Condition</u>
9/8/2005	Engineer	

### EAP Quick Reference

Approval Date: 09/08/2005

Expiration Date: 09/08/2011

#### Dam Location

---

Dam Address:

E911 Direction to Dam:

TBD

,

#### EAP Contacts

---

**Dam Operator:**

**Dam Alternate Operator:**

**Rain Gauge Observer:**

**Alternate Rain Gauge Observer:**

**24-Hour Dispatch Center:**

**Local Government Emergency Services:**

**Owner's Engineer:** John R. Jordan  
(primary)(804) 272-7009(Office)  
(primary)john.jordan@jorce.com  
2540 Professional Rd, Ste 1  
Richmond VA, 23235

**DCR Regional Engineer:**  
Mark Killgore  
804-786-1359  
Mark.Killgore@dcr.virginia.gov  
600 E. Main St., 24th Floor  
Richmond VA, 23219

**Transportation Administrator:**

**National Weather Service:**

#### Potential Impacts

---

**Roadways Impacted:**

**Potential Impact Structures (count):**

**Dams Downstream:**

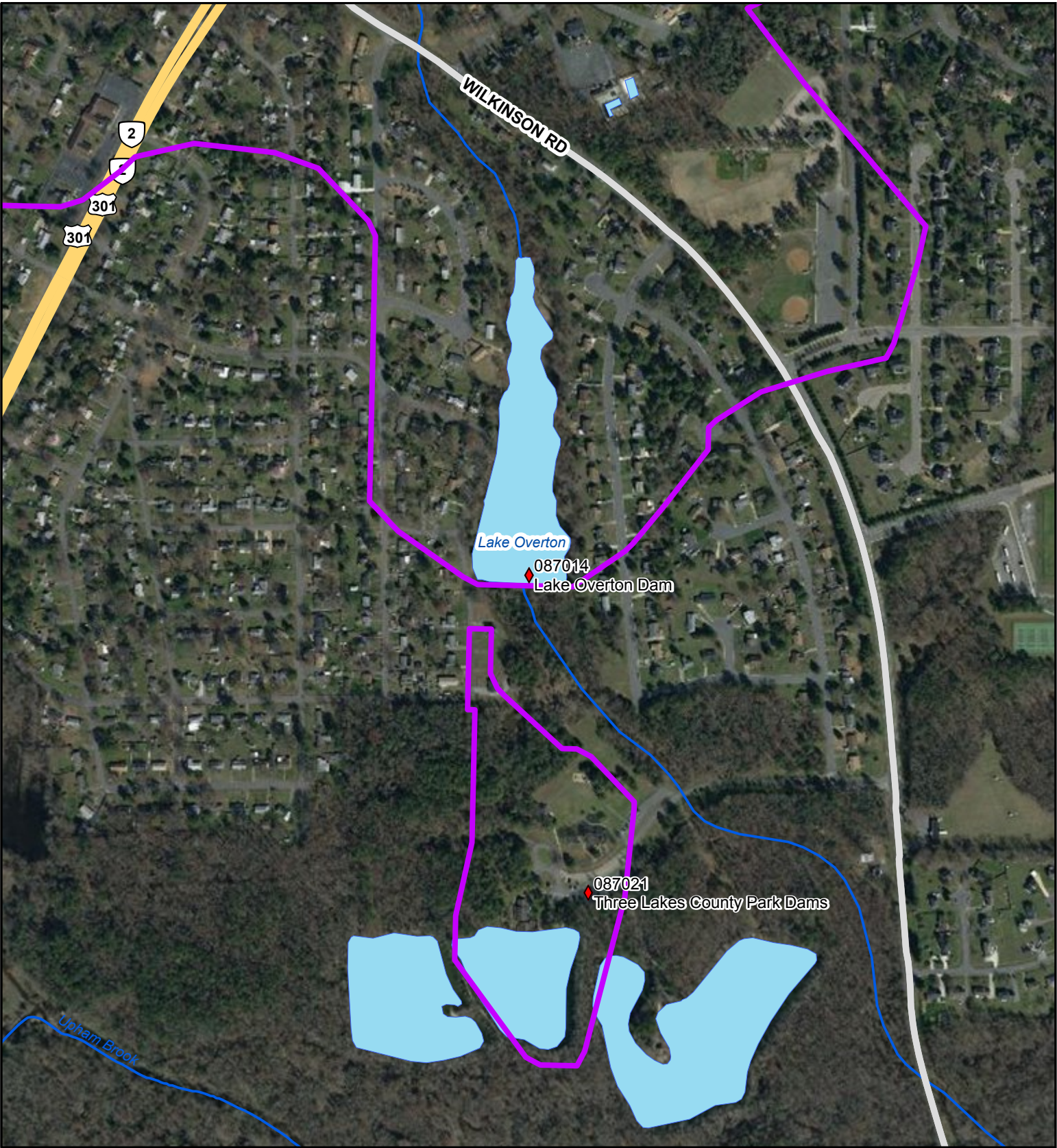
- Homes
- Businesses
- Schools
- Hospitals
- Critical Infrastructure
- Railroads
- Utilities
- Parks
- Golf Courses





Dam Number: **087014**  
VAHU6: JL18  
Region: 2  
VA Senate: 9  
VA House: 74  
Congressional: 5107

Dam Name: **Lake Overton Dam**  
Municipalities: Henrico County  
SWCD: HENRICOPOLIS  
HUC 12: 020802060403  
Watershed Name: Upham Brook  
USGS Topo: RICHMOND,YELLOW TAVERN



- |                 |                    |            |                       |
|-----------------|--------------------|------------|-----------------------|
| ◆ Dam Locations | Waterbodies (NHD)  | Interstate | State Primary Highway |
| Streams (NHD)   | US Primary Highway | Secondary  |                       |



## Dam Safety Data Sheet

Department of Conservation and Recreation  
Division of Dam Safety and Flood Plain Management  
600 E Main St, Richmond, VA 23219

### General

**Name of Dam:** Lake Rooty Dam

**Hazard Classification:** High

**Designed By:**

**Regional Engineer:** Mark Killgore

**Dam Owner:**

Brian Menditto

(primary)(804) 290-2169(Office)

4501 Highwoods Parkway, Suite 400

Glen Allen VA, 23273

**Inventory Number:** 087027

**City/County:** Henrico County

**Constructed By:**

**Year Constructed:**

**Size Classification:** Small ( $\geq 50$  -  $< 1000$  ac. ft.,  
 $\geq 25'$  and  $< 40'$ )

**Certificate Type:** Conditional 2 Year Certificate

**Certificate Expiration:** 01/31/2019

**Days Since Last Inspection:** 1141

**Inundation Report:** 04/04/2014

**Reservoir Purpose**

**Type of Dam**

Earth (Primary)

### Type of Spillway

Type

Width

Outlet Gates

### Watershed

**Nearest City:**

**Nearest City Distance:** Miles

**River or Stream:** Rooty Branch

### Technical Basics

**Normal Pool Area:** 0.00 Acres

**Top Surface Area:** 0.00 Acres

**Normal Pool Capacity:** 0.00 Acre-Feet

**Top Capacity:** 142.00 Acre-Feet

**Normal Pool Elevation:** 0.00 Feet

**Top Elevation:** 0.00 Feet

**Normal Pool Height:** 0.00 Feet

**Top Height:** 22.00 Feet

### Technical Hydrology/Hydraulics

**Controlling PMP:**

**Drainage Area:** 0.00 Sq. Mi.

**6 Hour PMP:**

**Time of Concentration:**

**12 Hour PMP:**

**Weighted Curve Number:**

**24 Hour PMP:**

**IDA Spillway Reduction:**

Available Spillway Design Flow:

Required Spillway Design Flow:

Inspections (Last 3 Max)

<u>Date</u>	<u>Type</u>	<u>Condition</u>
2/27/2018	Engineer	Fair

## EAP Quick Reference

Approval Date: 05/15/2014

Expiration Date: 05/15/2020

### Dam Location

---

Dam Address:  
4900 Cox Rd  
Richmond VA, 23060

E911 Direction to Dam:  
Dam is on north east end of parking lot

### EAP Contacts

---

**Dam Operator:** Brian Menditto  
(primary)(804) 290-2169(Home)  
(primary)na  
Highwoods Property  
Henrico VA, 23233

**Dam Alternate Operator:**

**Rain Gauge Observer:**

**Alternate Rain Gauge Observer:**

**24-Hour Dispatch Center:** na na  
(primary)(804) 501-4900(Office); (911) 000-0000(Mobile)  
(primary)na  
3790 Westerre Parkway  
Henrico VA, 23233

**Local Government Emergency Services:**Daniel  
Bradway  
(800) 468-8892(Home); (primary)(804) 674-2400(Office)  
(primary)daniel.bradway@vdem.virginia.gov  
10501 Trade Court  
Richmond VA, 23236

**Owner's Engineer:**

**DCR Regional Engineer:**  
Mark Killgore  
804-786-1359  
Mark.Killgore@dcr.virginia.gov  
600 E. Main St., 24th Floor  
Richmond VA, 23219

**Transportation Administrator:**Thomas  
Hawthorne  
(primary)(804) 524-6000(Office)  
(primary)na  
2430 Pine Forest Drive  
Colonial Heights VA, 23834

**National Weather Service:**Eric Seymour  
(primary)(757) 899-5734(Office)  
(primary)Eric.Seymour@noaa.gov  
10009 General Mahone Hwy  
Wakefield VA, 23888

### Potential Impacts

---

**Roadways Impacted:**

**Potential Impact Structures (count):**

- 8 Homes
- Businesses

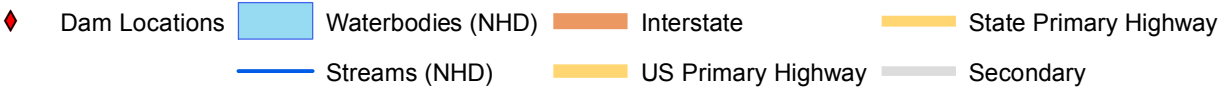
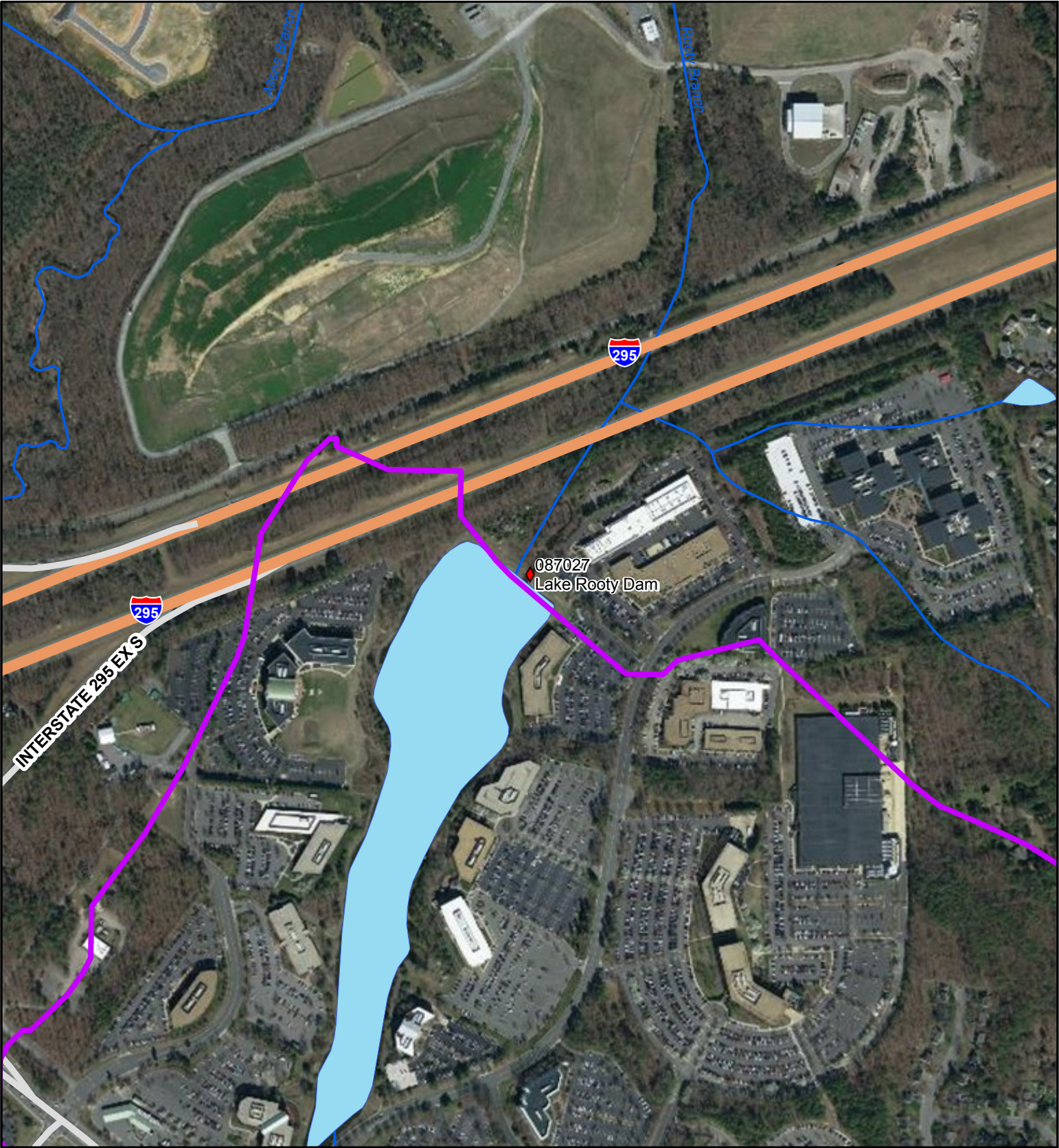
**Dams Downstream:**

- Schools
- Hospitals
- Critical Infrastructure
- Railroads
- Utilities
- Parks
- Golf Courses



Dam Number: **087027**  
VAHU6: JL16  
Region: 2  
VA Senate: 12  
VA House: 56,72  
Congressional: 5107

Dam Name: **Lake Rooty Dam**  
Municipalities: Henrico County  
SWCD: HENRICOPOLIS  
HUC 12: 020802060401  
Watershed Name: Chickahominy River-Grassy Swamp Creek  
USGS Topo: GLEN ALLEN



## Dam Safety Data Sheet

Department of Conservation and Recreation  
Division of Dam Safety and Flood Plain Management  
600 E Main St, Richmond, VA 23219

### General

**Name of Dam:** Lake Salisbury Dam

**Hazard Classification:** High

**Designed By:**

**Regional Engineer:** Mark Killgore

**Dam Owner:**

Wick Lyne

(primary)(804) 539-5536(Office)

P.O. Box 232

Midlothian VA, 23113

**Inventory Number:** 041036

**City/County:** Chesterfield County

**Constructed By:**

**Year Constructed:** 01/01/1973

**Size Classification:** Small ( $\geq 50$  -  $< 1000$  ac. ft.,  
 $\geq 25'$  and  $< 40'$ )

**Certificate Type:** Regular Operation and  
Maintenance Certificate

**Certificate Expiration:** 11/30/2023

**Days Since Last Inspection:** 124

**Inundation Report:** 10/22/2010

**Type of Dam**

Earth (Primary)

**Reservoir Purpose**

Recreation (Primary)

### Type of Spillway

Type

Width

Outlet Gates

### Watershed

**Nearest City:**

**Nearest City Distance:** Miles

**River or Stream:** FALLING CREEK

### Technical Basics

**Normal Pool Area:** 38.50 Acres

**Top Surface Area:** 56.00 Acres

**Normal Pool Capacity:** 645.00 Acre-Feet

**Top Capacity:** 990.00 Acre-Feet

**Normal Pool Elevation:** 305.00 Feet

**Top Elevation:** 311.00 Feet

**Normal Pool Height:** 32.00 Feet

**Top Height:** 38.00 Feet

### Technical Hydrology/Hydraulics

**Controlling PMP:**

**Drainage Area:** 1.40 Sq. Mi.

**6 Hour PMP:**

**Time of Concentration:**

**12 Hour PMP:**

**Weighted Curve Number:**

**24 Hour PMP:**

**IDA Spillway Reduction:**

**Available Spillway Design Flow: .90 PMP**

**Required Spillway Design Flow: .90 PMP**

**Inspections (Last 3 Max)**

<u>Date</u>	<u>Type</u>	<u>Condition</u>
12/10/2020	Engineer	Satisfactory
1/29/2020	Engineer	Satisfactory
10/17/2017	Engineer	Satisfactory

## EAP Quick Reference

Approval Date: 11/30/2010

Expiration Date: 10/31/2017

### Dam Location

---

Dam Address:  
2202 Chalkwell Dr.  
Midlothian VA, 23113

E911 Direction to Dam:  
At end of Chalkwell Dr., make a right facing end  
of col-de-sac onto fresh blacktop road and follow  
just 300 ft. to dam entrance.

### EAP Contacts

---

**Dam Operator:** Wickliffe Lyne  
(primary)(804) 379-3668(Office)  
(primary)X4114d@verizon.net  
13303 Torrington Drive  
Midlothian VA, 23113

**Dam Alternate Operator:** John Montague Jr.  
(primary)(804) 749-3349(Office)  
(primary)na  
2300 Cranborne Rd  
Midlothian VA, 23113

**Rain Gauge Observer:** Wickliffe Lyne  
(primary)(804) 379-3668(Office)  
(primary)X4114d@verizon.net  
13303 Torrington Drive  
Midlothian VA, 23113

**Alternate Rain Gauge Observer:** John Montague Jr.  
(primary)(804) 749-3349(Office)  
(primary)na  
2300 Cranborne Rd  
Midlothian VA, 23113

**24-Hour Dispatch Center:** Fire Station #5  
(primary)(804) 794-5502(Home); (911) 000-  
0000(Mobile)  
(primary)na  
13420 Midlothian Turnpike  
Midlothian VA, 23112

**Local Government Emergency Services:** Curt  
Nellis  
(primary)(804) 751-2378(Office); (911) 000-  
0000(Office)  
(primary)na  
P.O. Box 40  
Chesterfield VA, 23832

**Owner's Engineer:** Alex Lucado  
(primary)(804) 200-6482(Office)  
(primary)alex.lucado@timmons.com  
1001 Boulders Parkway  
Suite 300  
Richmond VA, 23225

**DCR Regional Engineer:**  
Mark Killgore  
804-786-1359  
Mark.Killgore@dcr.virginia.gov  
600 E. Main St., 24th Floor  
Richmond VA, 23219

**Transportation Administrator:** Thomas  
Hawthorne  
(primary)(804) 524-6000(Office)  
(primary)na  
2430 Pine Forest Drive  
Colonial Heights VA, 23834

**National Weather Service:** Eric Seymour  
(primary)(757) 899-5734(Office)  
(primary)Eric.Seymour@noaa.gov  
10009 General Mahone Hwy  
Wakefield VA, 23888

## Potential Impacts

---

### Roadways Impacted:

- 13 - 0.91 miles downstream
- 60 - 1.3 miles downstream
- 950 - 3.6 miles downstream
- 76 - 4.3 miles downstream
- 653 - 6.5 miles downstream
- 360 - 8 miles downstream

### Dams Downstream:

- 041022
- 041015

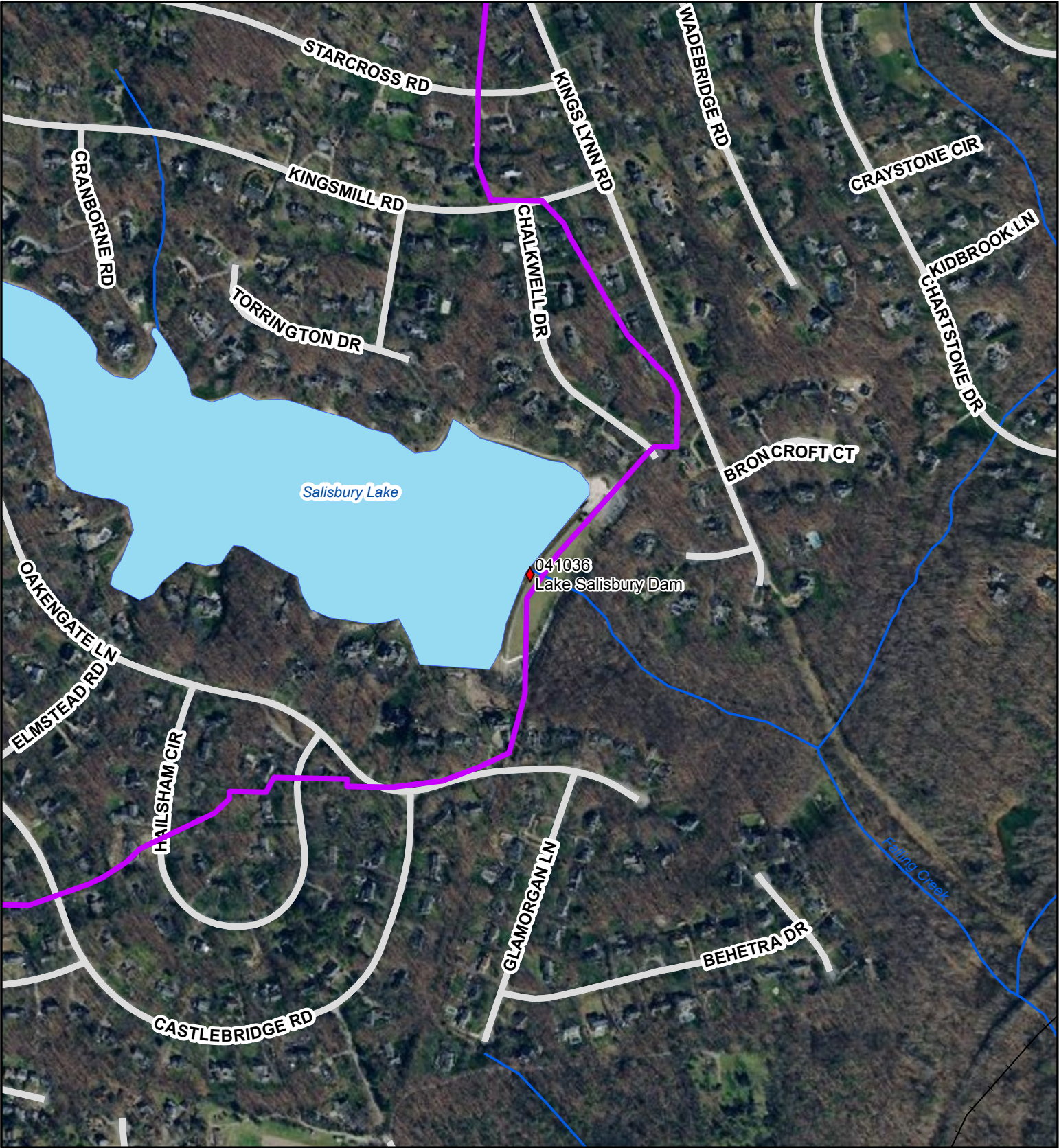
### Potential Impact Structures (count):

- 1870 Homes
- Businesses
- Schools
- Hospitals
- Critical Infrastructure
- Railroads
- Utilities
- Parks
- Golf Courses



Dam Number: **041036**  
VAHU6: JL02  
Region: 2  
VA Senate: 10  
VA House: 68  
Congressional: 5107

Dam Name: **Lake Salisbury Dam**  
Municipalities: Chesterfield County  
SWCD: JAMES RIVER  
HUC 12: 020802060102  
Watershed Name: Falling Creek  
USGS Topo: MIDLOTHIAN





## Dam Safety Data Sheet

Department of Conservation and Recreation  
Division of Dam Safety and Flood Plain Management  
600 E Main St, Richmond, VA 23219

### General

**Name of Dam:** Lakeview Dam

**Hazard Classification:** High

**Designed By:**

**Regional Engineer:** Mark Killgore

**Dam Owner:**

Stacey Peterson

(primary)(804) 520-9266(Office)

201 James Avenue

P.O. Box 3401

Colonial Heights VA, 23834

**Type of Dam**

Gravity (Primary)

Low Head Dam (Run of River Dam) (Secondary)

Concrete (Secondary)

**Inventory Number:** 570001

**City/County:** City of Colonial Heights

**Constructed By:**

**Year Constructed:** 01/01/1920

**Size Classification:** Small ( $\geq 50$  -  $< 1000$  ac. ft.,  
 $\geq 25'$  and  $< 40'$ )

**Certificate Type:**

**Certificate Expiration:**

**Days Since Last Inspection:**

**Inundation Report:** Unknown

**Reservoir Purpose**

Hydro-electric (Primary)

Recreation (Secondary)

### Type of Spillway

Type

Uncontrolled

None (Auxiliary)

Width

245.00

.00

Outlet Gates

None

None

### Watershed

**Nearest City:** Colonial Heights

**Nearest City Distance:** 0.00 Miles

**River or Stream:** Swift Creek - VAHU6 JA44 Swift  
Creek - Franks Branch

### Technical Basics

**Normal Pool Area:** 38.00 Acres

**Top Surface Area:** 38.00 Acres

**Normal Pool Capacity:** 0.00 Acre-Feet

**Top Capacity:** 610.00 Acre-Feet

**Normal Pool Elevation:** 55.60 Feet

**Top Elevation:** 0.00 Feet

**Normal Pool Height:** 0.00 Feet

**Top Height:** 38.60 Feet

### Technical Hydrology/Hydraulics

**Controlling PMP:** Unknown

**Drainage Area:** 168.00 Sq. Mi.

**6 Hour PMP:** 0.00

**12 Hour PMP:** 0.00

**24 Hour PMP:** 0.00

**Available Spillway Design Flow:** .06 PMF

**Time of Concentration:**

**Weighted Curve Number:**

**IDA Spillway Reduction:**

**Required Spillway Design Flow:** .50 PMF

**Inspections (Last 3 Max)**

**Date**

**Type**

**Condition**

---

## EAP Quick Reference

Approval Date: 01/01/2018

Expiration Date: 01/01/2024

### Dam Location

---

Dam Address:  
Near 503 Lake Avenue and 570 Springdale  
Avenue  
Colonial Heights VA, 23834

E911 Direction to Dam:  
Lake View Hydro/Swift Creek Reservoir Dam

### EAP Contacts

---

**Dam Operator:**

**Dam Alternate Operator:**

**Rain Gauge Observer:**

**Alternate Rain Gauge Observer:**

**24-Hour Dispatch Center:**

**Local Government Emergency Services:**

**Owner's Engineer:**

**DCR Regional Engineer:**

Mark Killgore  
804-786-1359  
Mark.Killgore@dcr.virginia.gov  
600 E. Main St., 24th Floor  
Richmond VA, 23219

**Transportation Administrator:**

**National Weather Service:**

### Potential Impacts

---

**Roadways Impacted:**

**Potential Impact Structures (count):**

**Dams Downstream:**

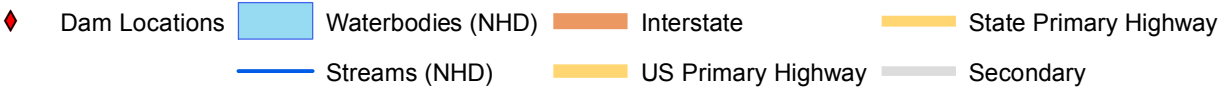
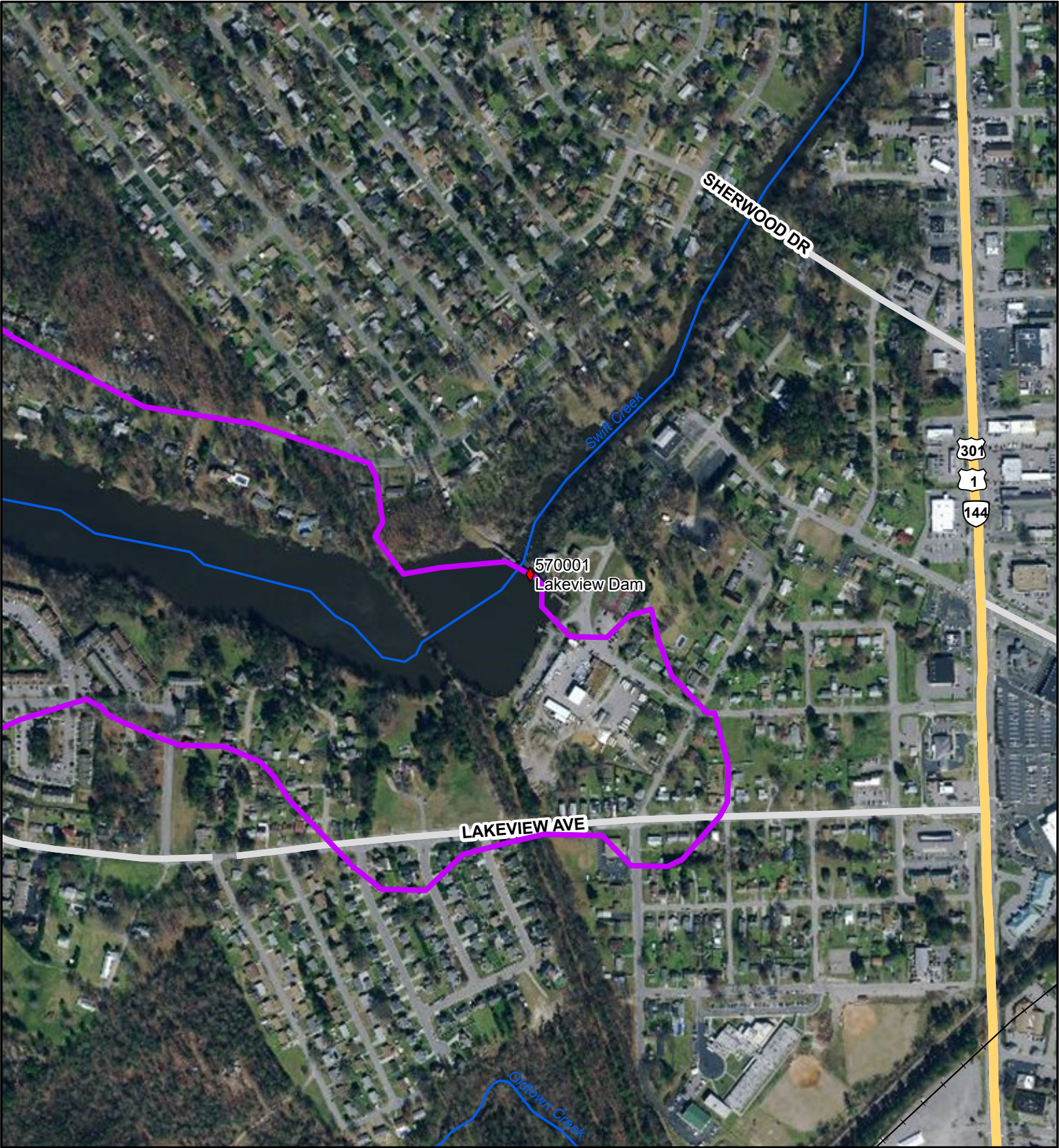
- Homes
- Businesses
- Schools
- Hospitals
- Critical Infrastructure
- Railroads
- Utilities
- Parks
- Golf Courses





Dam Number: **570001**  
VAHU6: JA40,JA44  
Region: 3  
VA Senate: 11  
VA House: 66  
Congressional: 5104

Dam Name: **Lakeview Dam**  
Municipalities: City of Colonial Heights  
SWCD:  
HUC 12: 020802070904,020802071001  
Watershed Name: Appomattox River-Oldtown Creek,Swift Creek-Franks Br  
USGS Topo: CHESTER



## Dam Safety Data Sheet

Department of Conservation and Recreation  
Division of Dam Safety and Flood Plain Management  
600 E Main St, Richmond, VA 23219

### General

**Name of Dam:** Margaret Dam

**Hazard Classification:** High

**Designed By:**

**Regional Engineer:** Mark Killgore

**Dam Owner:**

Lake Margaret LLC  
13281 Rivers Bend Blvd  
Chester VA, 23836

**Inventory Number:** 041014

**City/County:** Chesterfield County

**Constructed By:**

**Year Constructed:** 01/01/1922

**Size Classification:** Small ( $\geq 50$  -  $< 1000$  ac. ft.,  
 $\geq 25'$  and  $< 40'$ )

**Certificate Type:** Conditional 2 Year Certificate

**Certificate Expiration:** 03/31/2020

**Days Since Last Inspection:** 1117

**Inundation Report:** Unknown

**Type of Dam**

Buttress (Primary)

**Reservoir Purpose**

Recreation (Primary)

**Type of Spillway**

Type

Width

Outlet Gates

### Watershed

**Nearest City:**

**Nearest City Distance:** Miles

**River or Stream:** SECOND BRANCH

### Technical Basics

**Normal Pool Area:** 51.00 Acres

**Top Surface Area:** 57.00 Acres

**Normal Pool Capacity:** 365.00 Acre-Feet

**Top Capacity:** 410.00 Acre-Feet

**Normal Pool Elevation:** 125.00 Feet

**Top Elevation:** 127.00 Feet

**Normal Pool Height:** 15.00 Feet

**Top Height:** 17.00 Feet

### Technical Hydrology/Hydraulics

**Controlling PMP:**

**Drainage Area:** 19.80 Sq. Mi.

**6 Hour PMP:**

**Time of Concentration:**

**12 Hour PMP:**

**Weighted Curve Number:**

**24 Hour PMP:**

**IDA Spillway Reduction:**



**Available Spillway Design Flow:** 100.00 YR

**Required Spillway Design Flow:** 100.00 YR

**Inspections (Last 3 Max)**

<u>Date</u>	<u>Type</u>	<u>Condition</u>
3/23/2018	Engineer	Fair
2/15/2007	Engineer	

### EAP Quick Reference

Approval Date: 03/09/2007

Expiration Date: 03/09/2013

#### Dam Location

---

Dam Address:

E911 Direction to Dam:

TBD

,

#### EAP Contacts

---

**Dam Operator:**

**Dam Alternate Operator:**

**Rain Gauge Observer:**

**Alternate Rain Gauge Observer:**

**24-Hour Dispatch Center:**

**Local Government Emergency Services:**

**Owner's Engineer:**

**DCR Regional Engineer:**

Mark Killgore

804-786-1359

Mark.Killgore@dcr.virginia.gov

600 E. Main St., 24th Floor

Richmond VA, 23219

**Transportation Administrator:**

**National Weather Service:**

#### Potential Impacts

---

**Roadways Impacted:**

**Potential Impact Structures (count):**

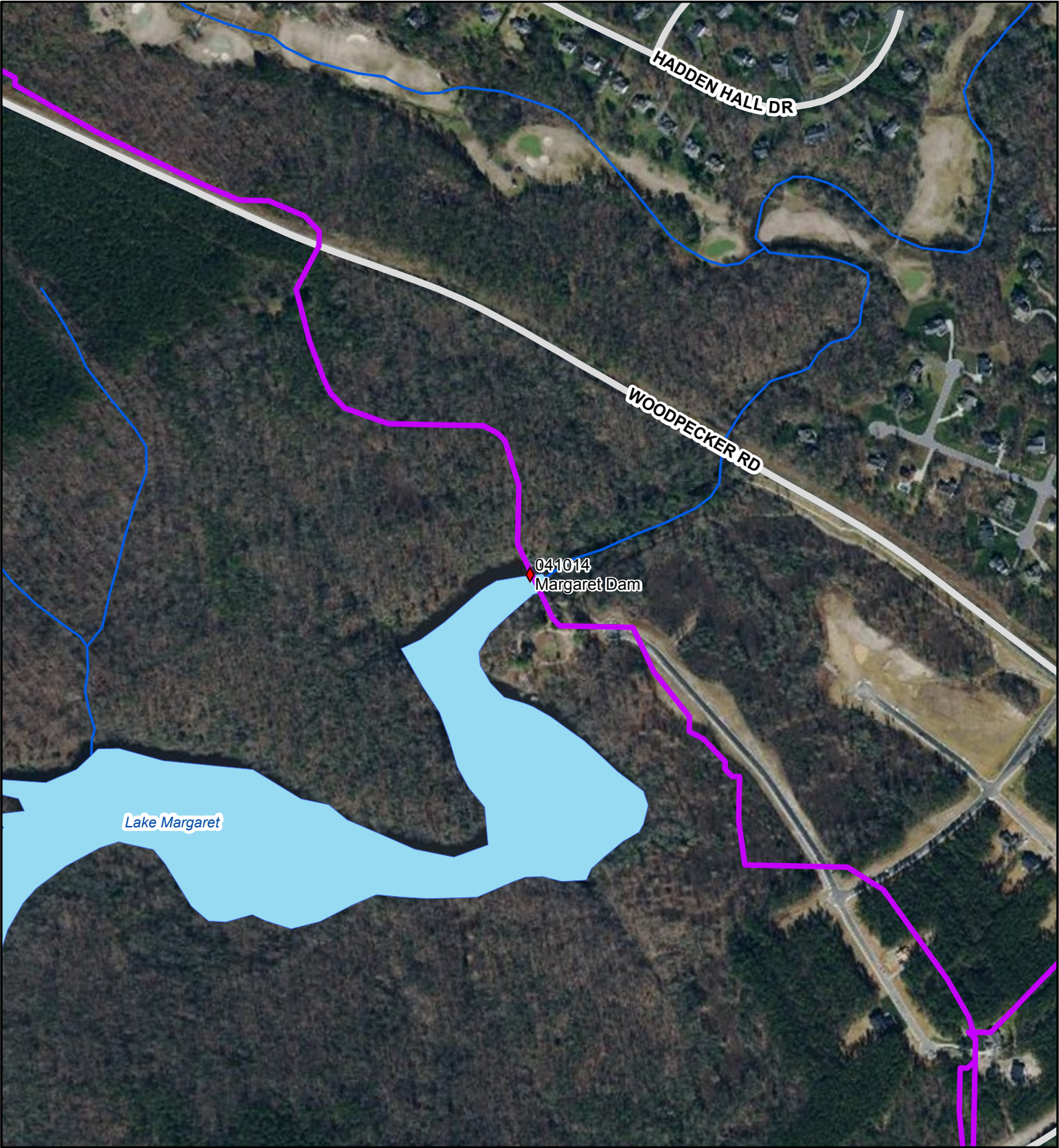
**Dams Downstream:**







- Homes
- Businesses
- Schools
- Hospitals
- Critical Infrastructure
- Railroads
- Utilities
- Parks
- Golf Courses



Dam Number: **041014**  
VAHU6: JA43  
Region: 2  
VA Senate: 11  
VA House: 66  
Congressional: 5104

Dam Name: **Margaret Dam**  
Municipalities: Chesterfield County  
SWCD: JAMES RIVER  
HUC 12: 020802070903  
Watershed Name: Licking Creek-Second Branch  
USGS Topo: BEACH



 Dam Locations	 Waterbodies (NHD)	 Interstate	 State Primary Highway
 Streams (NHD)	 US Primary Highway	 Secondary	



## Dam Safety Data Sheet

Department of Conservation and Recreation  
Division of Dam Safety and Flood Plain Management  
600 E Main St, Richmond, VA 23219

### General

**Name of Dam:** Mill Quarter Lake Dam

**Hazard Classification:** High

**Designed By:**

**Regional Engineer:** Mark Killgore

**Dam Owner:**

Joe Parker

(primary)(999) 999-9999(Home)

NA`

Powhatan VA, 99999

**Inventory Number:** 145009

**City/County:** Powhatan County

**Constructed By:**

**Year Constructed:** 01/01/1974

**Size Classification:** Small ( $\geq 50$  -  $< 1000$  ac. ft.,  
 $\geq 25'$  and  $< 40'$ )

**Certificate Type:** Conditional 2 Year Certificate

**Certificate Expiration:** 11/30/2021

**Days Since Last Inspection:** 417

**Inundation Report:** 02/23/2012

**Type of Dam**

Earth (Primary)

**Reservoir Purpose**

Recreation (Primary)

**Type of Spillway**

Type

Width

Outlet Gates

### Watershed

**Nearest City:**

**Nearest City Distance:** Miles

**River or Stream:** NEDS CREEK

### Technical Basics

**Normal Pool Area:** 99.00 Acres

**Top Surface Area:** 140.00 Acres

**Normal Pool Capacity:** 1039.00 Acre-Feet

**Top Capacity:** 2159.00 Acre-Feet

**Normal Pool Elevation:** 250.00 Feet

**Top Elevation:** 260.00 Feet

**Normal Pool Height:** 26.00 Feet

**Top Height:** 36.00 Feet

### Technical Hydrology/Hydraulics

**Controlling PMP:** Unknown

**Drainage Area:** 2.75 Sq. Mi.

**6 Hour PMP:** 0.00

**Time of Concentration:**

**12 Hour PMP:** 0.00

**Weighted Curve Number:**

**24 Hour PMP:** 0.00

**IDA Spillway Reduction:**

**Available Spillway Design Flow: .60 PMF**

**Required Spillway Design Flow: .90 PMP**

**Inspections (Last 3 Max)**

<u>Date</u>	<u>Type</u>	<u>Condition</u>
2/21/2020	Engineer	Satisfactory
9/21/2010	Engineer	Fair
2/4/1996	Owner	



## EAP Quick Reference

Approval Date: 07/15/2012

Expiration Date: 07/15/2018

### Dam Location

---

Dam Address:  
1384 Mill Quarter Rd  
Powhatan VA, 23139

E911 Direction to Dam:  
If you continue south on 620 0.1 mile from the address point listen, there is an access road on the left that will lead directly to the impoundment structure.

### EAP Contacts

---

**Dam Operator:** James Gregg  
(primary)(804) 598-2185(Office)  
(primary)na  
3695 Palmore Court  
Powhatan VA, 23139

**Dam Alternate Operator:**Robert Wood  
(primary)(804) 598-2121(Office)  
(primary)na  
3770 Donovan Mill Cir  
Powhatan VA, 23139

**Rain Gauge Observer:** James Gregg  
(primary)(804) 598-2185(Office)  
(primary)na  
3695 Palmore Court  
Powhatan VA, 23139

**Alternate Rain Gauge Observer:**Robert Wood  
(primary)(804) 598-2121(Office)  
(primary)na  
3770 Donovan Mill Cir  
Powhatan VA, 23139

**24-Hour Dispatch Center:** Powhatan County Sheriff's Department  
(primary)(804) 598-5652(Office)  
(primary)na  
3880 Old Buckingham Rd  
Powhatan VA, 23139

**Local Government Emergency Services:**Thomas Nolan  
(primary)(804) 598-5656(Office); (804) 598-5830(Office)  
(primary)tnolan@powhatanva.gov  
3880 Old Buckingham Rd  
Suite F  
Powhatan VA, 23139

**Owner's Engineer:** Alex Lucado, PE  
(primary)(804) 200-6482(Office)  
(primary)Alex.Lucado@timmons.com  
1001 Boulders Parkway, Ste 300  
Richmond VA, 23225

**DCR Regional Engineer:**  
Mark Killgore  
804-786-1359  
Mark.Killgore@dcr.virginia.gov  
600 E. Main St., 24th Floor  
Richmond VA, 23219

**Transportation Administrator:**Thomas Hawthorne  
(primary)(804) 524-6000(Office)  
(primary)na  
2430 Pine Forest Drive  
Colonial Heights VA, 23834

**National Weather Service:**Eric Seymour  
(primary)(757) 899-5734(Office)  
(primary)Eric.Seymour@noaa.gov  
10009 General Mahone Hwy  
Wakefield VA, 23888

## Potential Impacts

---

### **Roadways Impacted:**

- 623 - 3 miles downstream

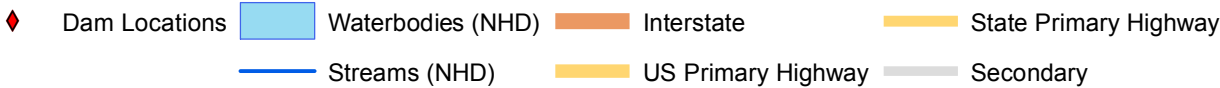
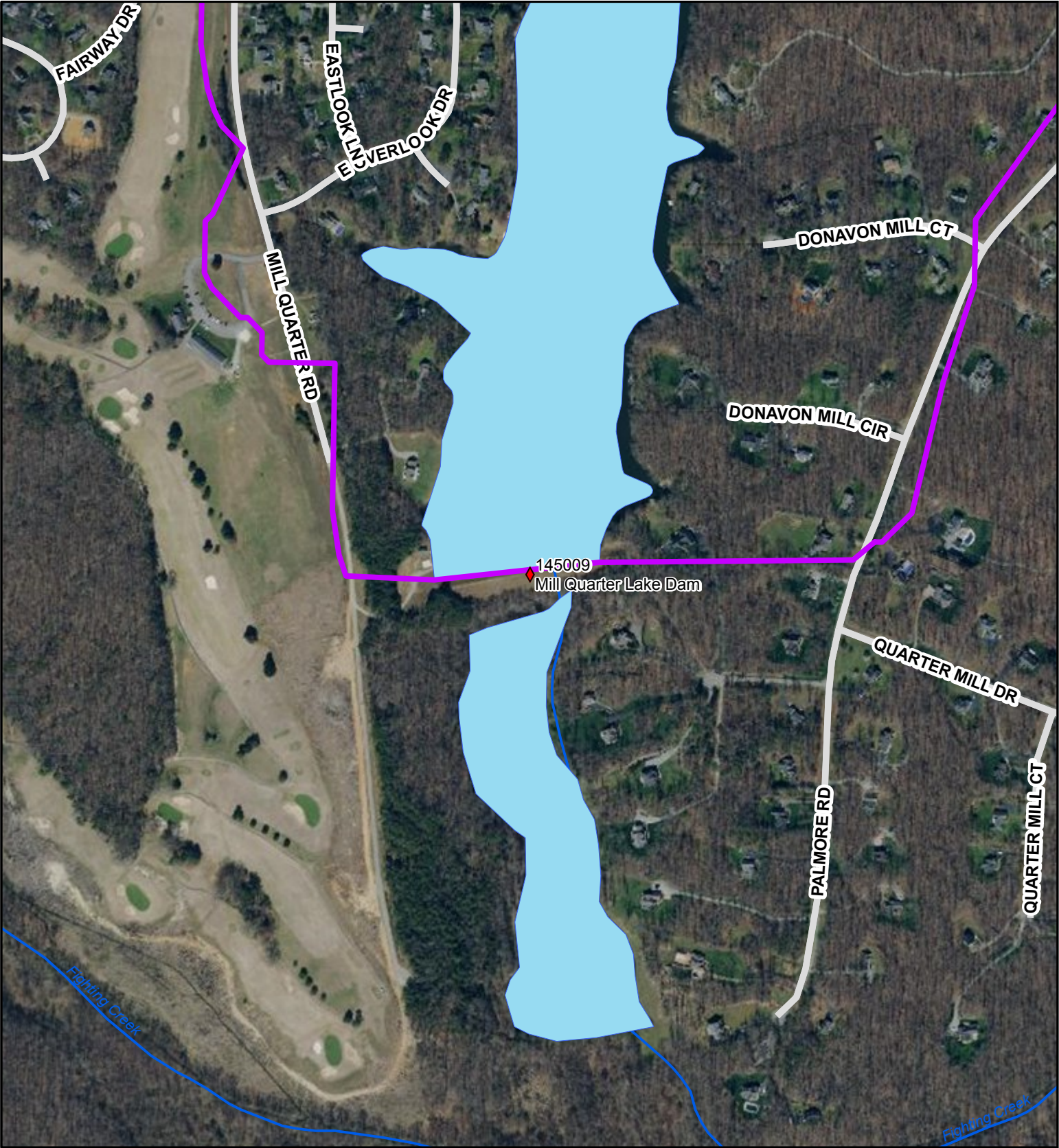
### **Dams Downstream:**

### **Potential Impact Structures (count):**

- 44 Homes
- 1 Businesses
- Schools
- Hospitals
- Critical Infrastructure
- Railroads
- Utilities
- Parks
- Golf Courses

Dam Number: **145009**  
VAHU6: JA22  
Region: 2  
VA Senate: 10  
VA House: 65  
Congressional: 5107

Dam Name: **Mill Quarter Lake Dam**  
Municipalities: Powhatan County  
SWCD: MONACAN  
HUC 12: 020802070602  
Watershed Name: Rocky Ford Creek  
USGS Topo: CHULA



## Dam Safety Data Sheet

Department of Conservation and Recreation  
Division of Dam Safety and Flood Plain Management  
600 E Main St, Richmond, VA 23219

### General

**Name of Dam:** Swift Creek Dam

**Hazard Classification:** High

**Designed By:**

**Regional Engineer:** Mark Killgore

**Dam Owner:**

Melissa Baker

(primary)(804) 785-5055(Office)

Virginia State Parks

600 E. Main Street, 24th Floor

Richmond VA, 23220

**Type of Dam**

Gravity (Primary)

**Inventory Number:** 041004

**City/County:** Chesterfield County

**Constructed By:**

**Year Constructed:** 01/01/1936

**Size Classification:** Medium ( $\geq 1000$  -  $<50,000$  ac.  
ft.,  $\geq 40'$   $<100'$ )

**Certificate Type:** Regular Operation and  
Maintenance Certificate

**Certificate Expiration:** 03/31/2025

**Days Since Last Inspection:** 229

**Inundation Report:** 10/21/2009

**Reservoir Purpose**

Recreation (Primary)

### Type of Spillway

Type

Width

Outlet Gates

### Watershed

**Nearest City:**

**Nearest City Distance:** Miles

**River or Stream:** SWIFT CREEK

### Technical Basics

**Normal Pool Area:** 150.00 Acres

**Top Surface Area:** 620.00 Acres

**Normal Pool Capacity:** 675.00 Acre-Feet

**Top Capacity:** 7564.00 Acre-Feet

**Normal Pool Elevation:** 128.00 Feet

**Top Elevation:** 139.00 Feet

**Normal Pool Height:** 19.50 Feet

**Top Height:** 30.50 Feet

### Technical Hydrology/Hydraulics

**Controlling PMP:** Unknown

**Drainage Area:** 95.32 Sq. Mi.

**6 Hour PMP:** 0.00

**Time of Concentration:**

**12 Hour PMP:** 0.00

**Weighted Curve Number:**

**24 Hour PMP:** 0.00

**IDA Spillway Reduction:**

**Available Spillway Design Flow: .28 PMF**

**Required Spillway Design Flow: .90 PMP**

**Inspections (Last 3 Max)**

<u>Date</u>	<u>Type</u>	<u>Condition</u>
8/27/2020	Rain Fall Event	Satisfactory
5/6/2020	Engineer	Satisfactory
9/20/2018	Engineer	Satisfactory

## EAP Quick Reference

Approval Date: 01/03/2018

Expiration Date: 01/03/2024

### Dam Location

---

Dam Address:  
7910 Courthouse Road  
Chesterfield VA, 23832

E911 Direction to Dam:  
Entrance to park / road to dam is 300 Ft. west of  
E911 Address on south side of Courthouse Rd (Rt.  
604). Enter park and travel south (Dam Rd / Swift  
Creek Forest Trail). Continue on road by making a  
left at Y - junction 1/2 mile from park entrance.  
Travel 1/2 mile further on road or until dam  
structure and parking is visible on right hand side.

### EAP Contacts

---

**Dam Operator:** Joshua Ellington  
(804) 489-0700(Mobile); (primary)(804) 796-  
4255(Office)  
(primary)joshua.ellington@dcr.virginia.gov  
10301 State Park Road  
Chesterfield VA, 23219

**Rain Gauge Observer:** Joshua Ellington  
(804) 489-0700(Mobile); (primary)(804) 796-  
4255(Office)  
(primary)joshua.ellington@dcr.virginia.gov  
10301 State Park Road  
Chesterfield VA, 23219

**24-Hour Dispatch Center:** Chesterfield County  
Police Department  
(primary)(804) 748-1251(Office); (911) 000-  
0000(Home)  
(primary)na  
Chesterfield County Police Department  
P.O. Box 148 Chesterfield  
Chesterfield VA, 23832

**Owner's Engineer:** Charles T. Wilson, P.E.  
(primary)(804) 371-6233(Office)  
(primary)charles.wilson@dcr.virginia.gov  
600 E. Main St.  
Richmond VA, 23220

**Dam Alternate Operator:** Bryce Wilk  
(804) 489-0700(Mobile); (primary)(804) 796-  
4021(Office)  
(primary)na  
10301 State Park Road  
Chesterfield VA, 23832

**Alternate Rain Gauge Observer:** Charles Smith  
(804) 489-0700(Mobile); (primary)(804) 796-  
4021(Office)  
(primary)na  
10301 State Park Road Chesterfield  
Chesterfield VA, 23832

**Local Government Emergency Services:** Emily  
Ashley  
(804) 317-4451(Mobile); (primary)(804) 796-  
7068(Office)  
(primary)na@na.com  
P.O. Box 40  
Chesterfield VA, 23832

**DCR Regional Engineer:**  
Mark Killgore  
804-786-1359  
Mark.Killgore@dcr.virginia.gov  
600 E. Main St., 24th Floor  
Richmond VA, 23219



**Transportation Administrator:**

**National Weather Service:**

Potential Impacts

---

**Roadways Impacted:**

- 655 - 2.0 miles downstream

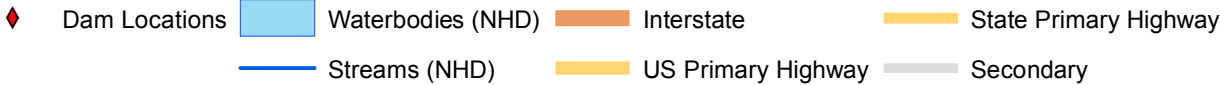
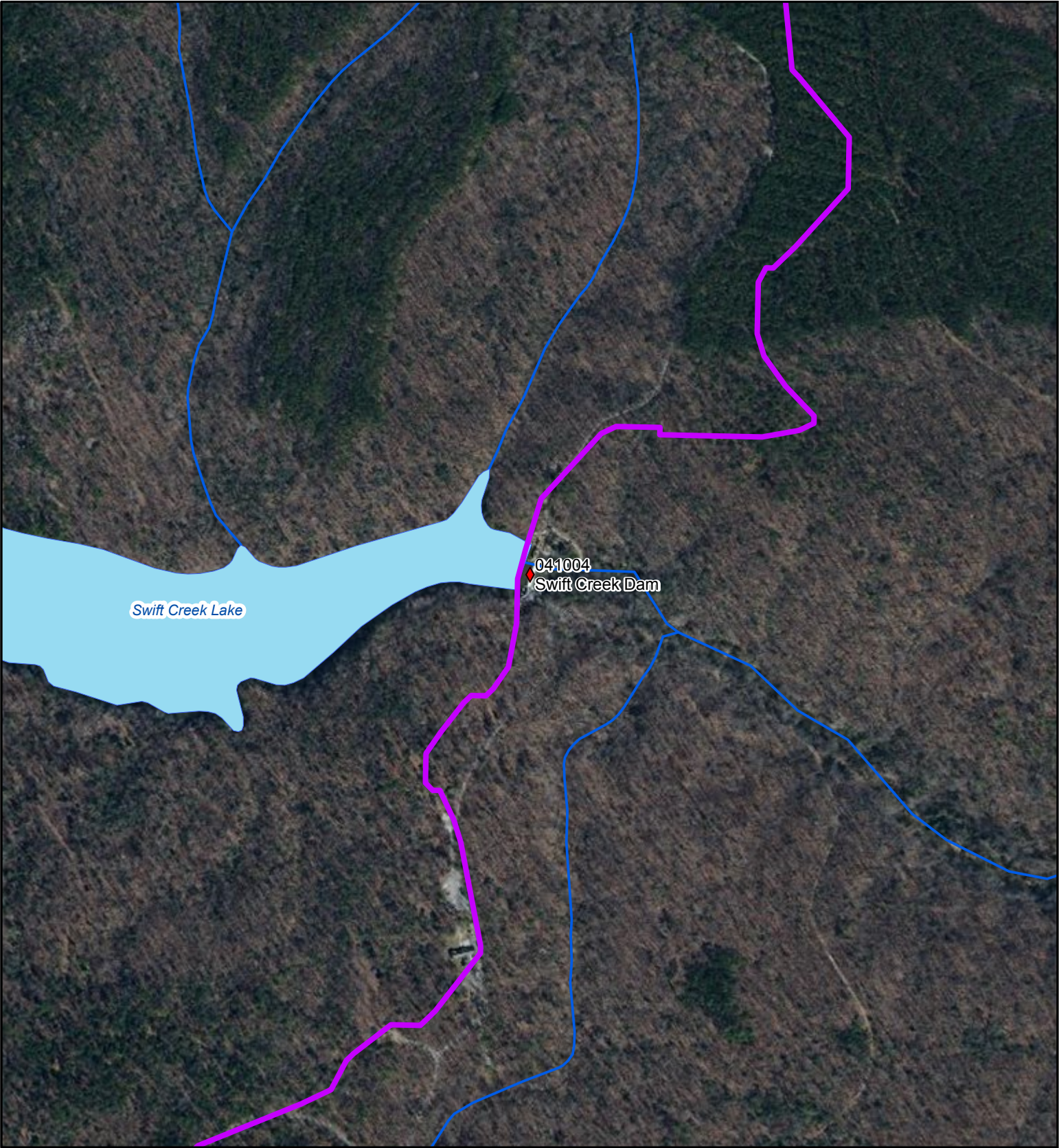
**Dams Downstream:**

**Potential Impact Structures (count):**

- 32 Homes
- 1 Businesses
- 0 Schools
- 0 Hospitals
- 0 Critical Infrastructure
- 0 Railroads
- 0 Utilities
- 0 Parks
- 0 Golf Courses

Dam Number: **041004**  
VAHU6: JA42  
Region: 2  
VA Senate: 11  
VA House: 62,66  
Congressional: 5104

Dam Name: **Swift Creek Dam**  
Municipalities: Chesterfield County  
SWCD: JAMES RIVER  
HUC 12: 020802070902  
Watershed Name: Swift Creek-Third Branch  
USGS Topo: CHESTERFIELD



# **EMERGENCY ACTION PLAN**

## **Swift Creek Reservoir Dam**

**Located along Swift Creek approximately 0.35 miles  
upstream of Hull Street Road (U.S. Route 360) in  
Chesterfield County, Virginia.**

## **HIGH HAZARD CLASSIFICATION**

August 2018

**Swift Creek Dam  
Emergency Action Plan**

## **TABLE OF CONTENTS**

	Page #
Title Sheet	1
Table of Contents	2
Certification	3
I. Basic Information	4
II. Emergency Action Plan Overview	7
III. Notification Flow Charts	8
IV. Statement of Purpose	12
V. Project Description	12
VI. Emergency Detection, Evaluation and Classification	12
A. Detection	12
B. Evaluation and Classification	12
1. Initiation of Stage 1 Emergency	12
2. Water Surface Height Above Normal Pool for Stage 2 and Stage 3 Conditions	12
3. Frequency of Observations by Rainfall/Staff Gauge Observers	13
4. Public Roads Downstream from Swift Creek Dam	13
VII. General Responsibilities Under the EAP	15
A. Impounding Structure Owner Responsibilities	15
B. Responsibility for Notification	15
C. Responsibility for Evacuation	16
D. Responsibility for Termination and Follow-Up	16
E. EAP Coordinator Responsibility	16
F. Methods of Notification and Warning	17
G. Evacuation Procedures	17
VIII. Preparedness	18
A. Surveillance	18
B. Response During Periods of Darkness	19
C. Access to the Site	19
D. Response During Weekends and Holidays	19
E. Response During Adverse Weather	19
F. Alternative Systems of Communication	20
G. Emergency Supplies	20
Tables	
Table VI.1. Emergency Condition and Classification	14
Appendices	
A. Dam Break Inundation Maps and Downstream Affected Properties	
B. Dam Access Routes	
C. Approval of the EAP	



### Certification by Dam Owner/Operator

I certify that procedures for implementation of this Emergency Action Plan have been coordinated with and a copy given to each local Emergency Management Coordinator and/or Sheriff serving the areas potentially impacted by the dam. Also, that a copy of this Emergency Action Plan has been filed with the Virginia Department of Emergency Management in Richmond and a copy of the Dam Break Inundation Map has been provided to the local government office with plat and plan approval authority or zoning responsibilities as designated by the locality for each locality in which the dam break inundation zone resides; that this plan shall be adhered to during the life of the project; and that the information contained herein is current and correct to the best of my knowledge.



(Signature of Dam Operator)

This 13 day of September, 2018

Printed Name George Hayes

### Certification by Preparer

I certify that the information provided in this report has been examined by me and found to be true and correct in my professional judgment.



(Signature of Preparer)

This 19<sup>th</sup> day of August 2018

Printed Name: Michael L. Claud, P.E., CFM

Title: Principal, Stormwater Services Manager

Address: 1001 Boulders Pkwy, Suite 300, Richmond, VA 23225

Phone: (804) 200-6413

## EMERGENCY ACTION PLAN FOR HIGH AND SIGNIFICANT HAZARD IMPOUNDING STRUCTURES

Reference: Impounding Structure Regulations, 4VAC 50-20-10 et seq., including 4VAC 50-20-175, Virginia Soil and Water Conservation Board

### I. BASIC INFORMATION

- A. Name of Impounding Structure: Swift Creek Reservoir Dam  
DCR Inventory Number: 04112  
Other Name (if any): N/A
- B. Hazard Potential Classification from Table I, Virginia Dam Safety Regulations:
- |     |             |      |              |
|-----|-------------|------|--------------|
| Low | Significant | High | (Circle One) |
|-----|-------------|------|--------------|
- C. Owner: Chesterfield County Department of Utilities  
c/o David Sirois  
P.O. Box 40  
Chesterfield, VA 23832  
Email: [siroisd@chesterfield.gov](mailto:siroisd@chesterfield.gov)  
(Office) 804-318-8140
- D. Operator: Shift Operator in Responsible Charge  
Addison Evans Water Plant  
13400 Hull Street Road  
Midlothian, VA 23112  
(Office) 804-744-1360
- E. Emergency Action Plan Coordinator: Chesterfield County Department of Utilities  
c/o David Sirois  
P.O. Box 40  
Chesterfield, VA 23832  
Email: [siroisd@chesterfield.gov](mailto:siroisd@chesterfield.gov)  
(Office) 804-318-8140
- F. Staff Gauge Observer: Shift Operator in Responsible Charge  
Addison Evans Water Plant  
13400 Hull Street Road  
Midlothian, VA 23112  
(Office) 804-744-1360



- G. Alternate Staff Gauge Observer: Plant Operator  
Addison Evans Water Plant  
13400 Hull Street Road  
Midlothian, VA 23112  
(Office) 804-744-1360
- H. Emergency Communications Center: 24 Hour Dispatch Center  
Chesterfield County Emergency  
Communications Center  
6610 Public Safety Way  
Chesterfield, VA 23832  
(Emergency) 911  
(Non-Emergency) 804-748-1431
- I. Emergency Management Coordinator: Emily Ashley  
Emergency Management Coordinator  
Chesterfield County Emergency Management  
P.O. Box 40  
Chesterfield, VA 23832  
(Office) 804-796-7068
- J. VDOT - Richmond District Bart Thrasher, P.E.  
Administrator  
2430 Pine Forest Drive  
Colonial Heights, VA 23834  
(Office) 804-524-6000
- K. Virginia DCR, Dam Safety Mark W. Killgore, P.E., D.WRE, F.ASCE  
Regional Dam Safety Engineer  
VA Dept. of Conservation and Recreation  
Dam Safety & Floodplain Management  
600 East Main Street, 4<sup>th</sup> Floor  
Richmond, VA 23219  
Email: [mark.killgore@dcr.virginia.gov](mailto:mark.killgore@dcr.virginia.gov)  
(Office) 804-786-1359  
(Mobile) 804-396-5346
- L. Virginia Dept. of Emergency Management Mark Slauter, IFLOWS Branch Chief  
VDEM  
10501 Trade Ct.  
Richmond, VA 23236  
Email: [mark.slauter@vdem.virginia.gov](mailto:mark.slauter@vdem.virginia.gov)  
(Office) 804-674-2405
- M. NOAA National Weather Service Bill Sammler

Warning Coordination Meteorologist  
NWS WFO Wakefield Office  
10009 General Mahone Highway  
Wakefield, VA 23888  
(Main No.) 757-899-4200

N. Timmons Group – Consulting Engineers

Michael L. Claud, P.E., CFM  
Principal, Stormwater Services Manager  
Timmons Group  
1001 Boulders Parkway, Suite 300  
Richmond, VA 23225  
Email: [mike.claud@timmons.com](mailto:mike.claud@timmons.com)  
(Office) 804-200-6413  
(Mobile) 804-334-9241

## II. EMERGENCY ACTION PLAN OVERVIEW

The following Table shall be used to assess emergency conditions and determine the emergency stage that will direct subsequent notification and response actions.

<b>Step 1: Emergency Condition Detection</b>	Event Detection - See Section VI		
<b>Step 2: Emergency Level</b>	Assess Situation: Determine Emergency Level Using Section VI		
	<b>Emergency Stage 1</b>  Non-Emergency Incident;  Slowly developing situation  See Definition Below	<b>Emergency Stage 2</b>  Potential dam failure situation;  Rapidly developing situation  See Definition Below	<b>Emergency Stage 3</b>  Urgent;  Dam failure is imminent or in progress  See Definition Below
<b>Step 3: Notification &amp; Communication</b>	<b>Stage 1 Notification</b> See Flow Chart Section III A	<b>Stage 2 Notification</b> See Flow Chart Section III B	<b>Stage 3 Notification</b> See Flow Chart Section III C
<b>Step 4: Expected Action</b>	Inspect Dam Every 6 hrs: Monitor & Listen to Weather Forecasts	Inspect Dam Every 2 hrs: Notify Emergency Responders	Constant Inspection of Dam: Notify Emergency Responders, Close Road, and Notify Property Owners
<b>Step 5: Termination and Follow Up</b>	Termination of Monitoring Conditions at the Dam and Proceed to Evaluate Damages and Plan for Repairs as Required		

Surveillance monitoring and observing instrument readings at the dam will be the normal methods of detecting potential emergency situations. For conditions beyond the normal range of operations contact the Dam Operator for assistance with evaluation of the conditions: Each event or situation will fall into one of the following Stages.

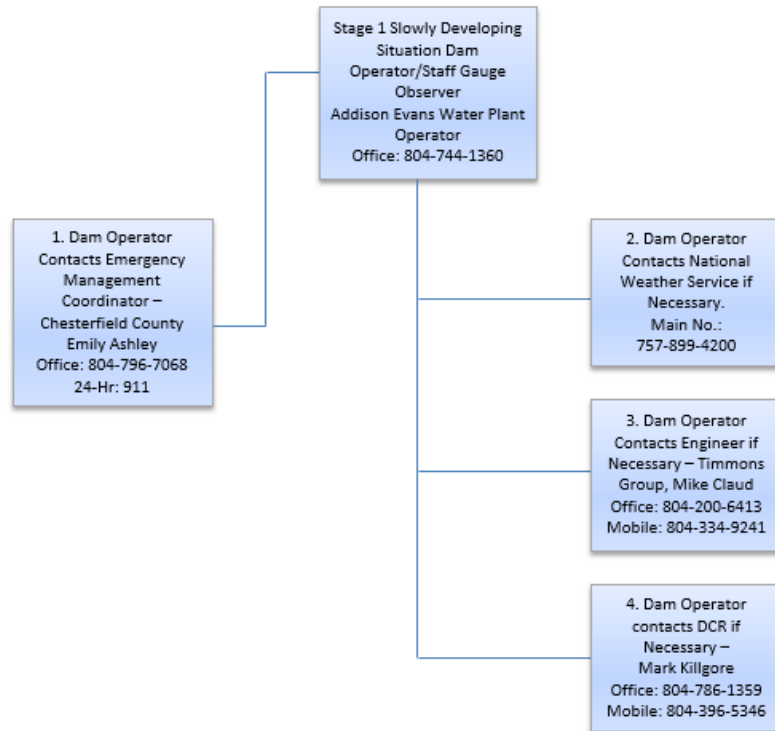
### Emergency Definitions:

- A. Stage 1 – Non-emergency, failure unlikely, storm development or operational malfunctions are slow in escalation to a potential emergency. This Stage indicates a situation is developing such that the dam is not in danger of failing, but if it continues failure may be possible.

- B. Stage 2 – Potential Failure, storm development or operational malfunction are quickly accelerating that could result in failure of the dam. This Stage indicates that a situation is developing that could result in a dam failure.
- C. Stage 3 – Imminent Failure, storm or operational malfunction has reached a point that the failure of the dam has started or is imminent. This Stage indicates dam failure is expected or occurring and may result in flooding that will threaten life and/or property.

### III. NOTIFICATION FLOW CHARTS

#### A. STAGE 1 NOTIFICATION



\*1, 2, 3, etc. denotes order of calls

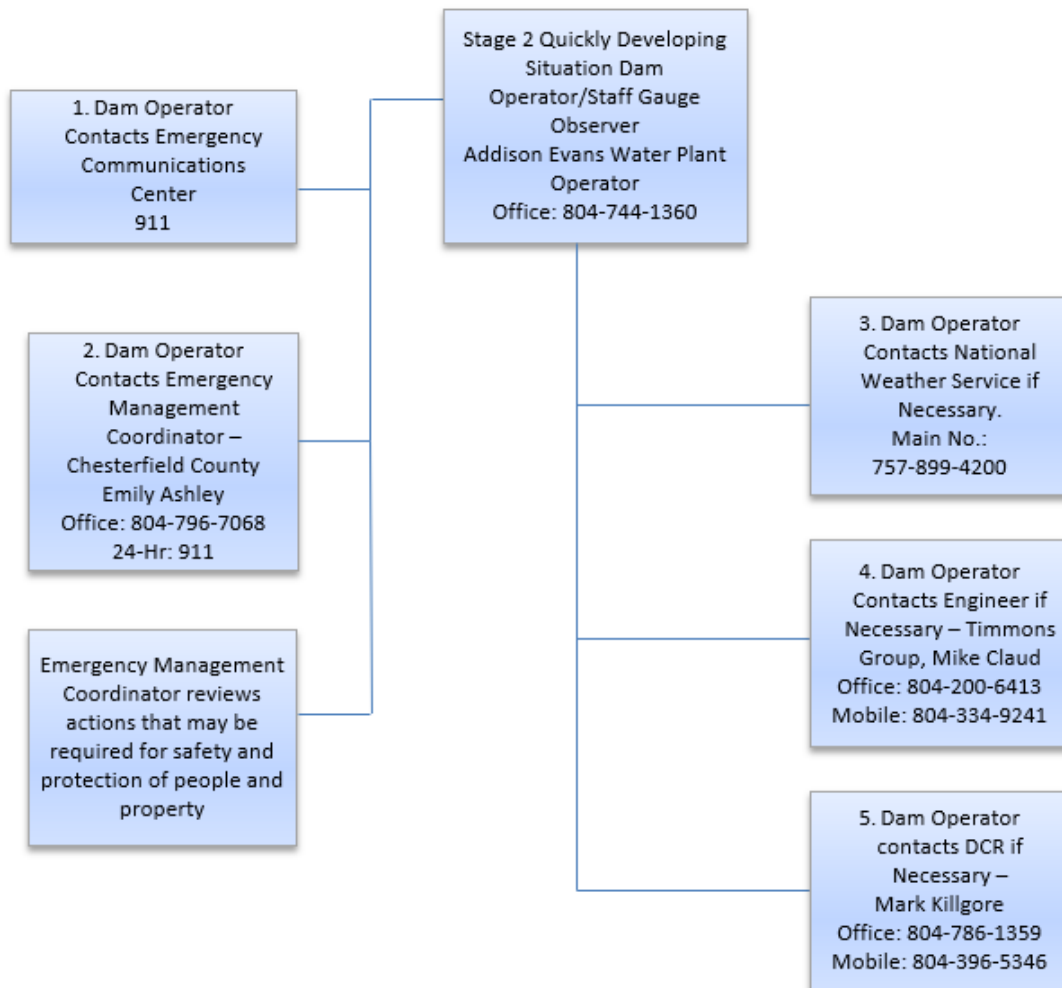
Message from Dam Operator to Emergency Communications and Emergency Management Coordinator:

(Note: County staff must fully open one of the discharge gates at this stage)

*“This is **(Insert Dam Operator’s Name)**, Dam Operator for the Swift Creek Dam located on Hull Street Road. I am calling to notify you that a Stage 1 non-failure emergency situation has been declared at the dam, as required in the Emergency Action Plan. We will continue to monitor the situation and will notify you as conditions warrant.”*

## B. STAGE 2 NOTIFICATION

### STAGE 2 NOTIFICATION



Note: 1, 2, 3, etc. denotes order of calls

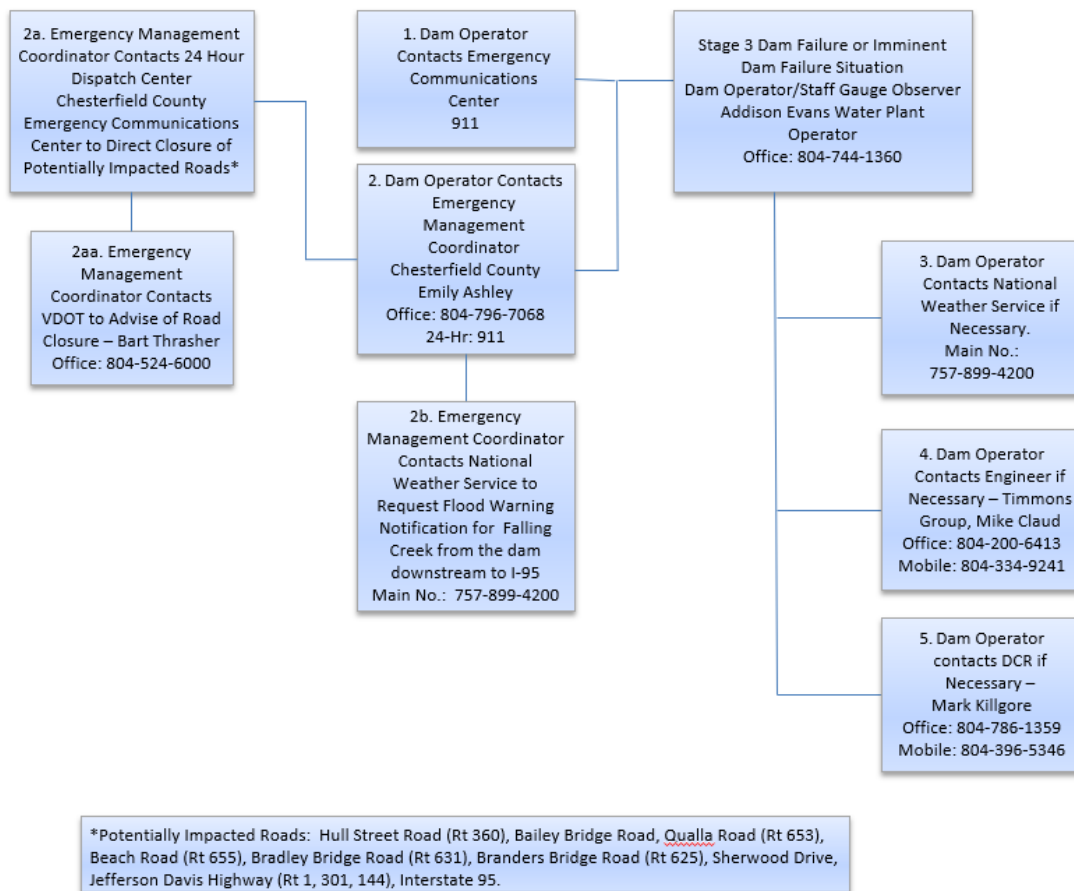
Message from Dam Operator to Emergency Communications and Emergency Management Coordinator:

*"This is **(Insert Dam Operator's Name)**, Dam Operator for the Swift Creek Dam located on Hull Street Road. I am calling to notify you that a Stage 2 quickly developing emergency situation has been declared at the dam, as required in the Emergency Action Plan. We will continue to monitor the situation and will notify you as conditions warrant."*



## STAGE 3 NOTIFICATION

### STAGE 3 NOTIFICATION



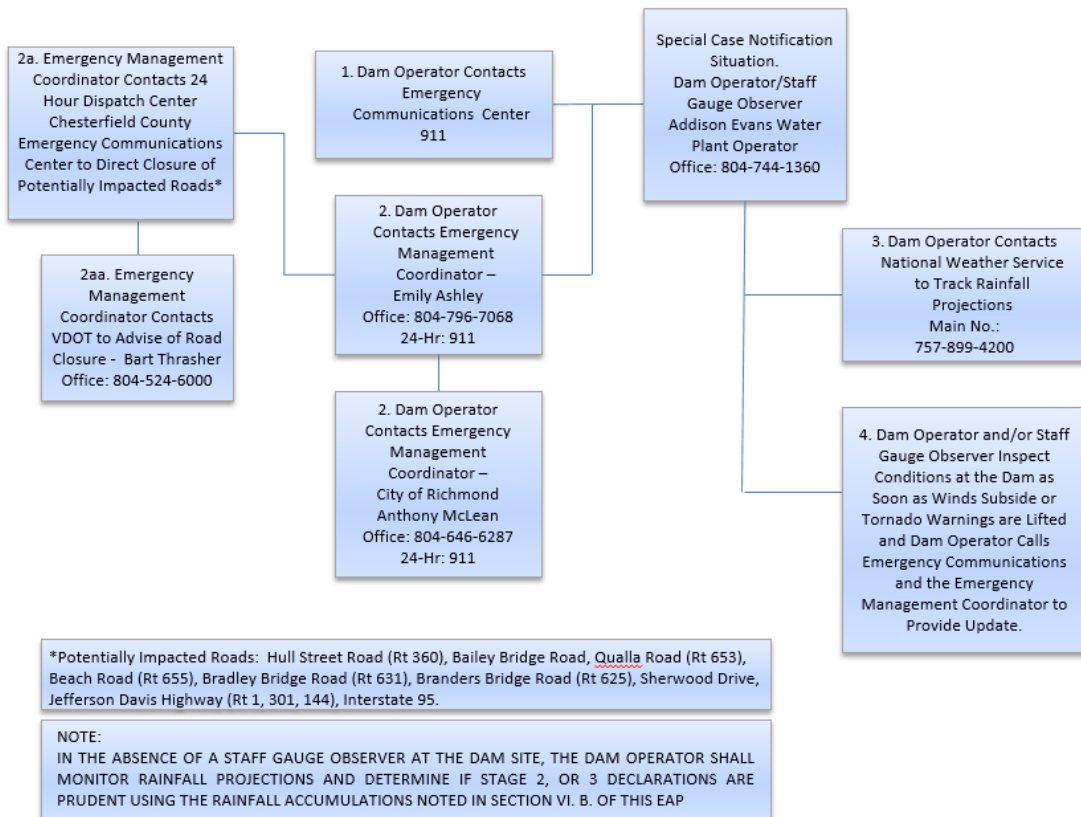
Note: 1, 2, 3, etc. denotes order of calls

Message from Dam Operator to Emergency Communications and Emergency Management Coordinator:

*“This is **(Insert Dam Operator’s Name)**, Dam Operator for the Swift Creek Dam located on Hull Street Road. I am calling to notify you that a Stage 3 Imminent Dam Failure or Dam Failure emergency situation has been declared at the dam, as required in the Emergency Action Plan. Please proceed with closing all potentially impacted roads. Dam overtopping is imminent and a downstream evacuation should be initiated. We will continue to monitor the situation and will notify you as conditions warrant.*

### C. SPECIAL CASE NOTIFICATION

**This Special Case Notification shall be implemented when sustained winds reach 50 miles per hour or greater, or tornado warnings are issued and the Staff gauge Observer is called in from the field and is unable to continue to monitor conditions/water levels at the dam.**



Note: 1, 2, 3, etc. denotes order of calls

Message from Dam Operator to Emergency Communications and Emergency Management Coordinator:

*“This is **(Insert Dam Operator’s Name)**, Dam Operator for the Swift Creek Dam located on Hull Street Road. I am calling to notify you that due to dangerous conditions the Staff Gauge Observer is being called in from the site requiring a “Special Case Notification”, as required in the Emergency Action Plan. Please proceed with closing all potentially impacted roads. We will inspect the dam as soon as winds subside or tornado warnings are lifted and will update you concerning conditions at the dam.*

#### IV. STATEMENT OF PURPOSE

The purpose of this Emergency Action Plan is to safeguard the lives and reduce damage to the property of citizens of Chesterfield County living and/or working in the vicinity of Swift Creek Reservoir from the dam to Interstate 95 in the event of failure of Swift Creek Dam.

Impounded water upstream of Swift Creek Dam when released uncontrollably may threaten lives in the flow path downstream or cause damage to property and roads in its way. This uncontrolled release occurs when the dam or a part of the dam breaks and stored water is released.

#### V. PROJECT DESCRIPTION

Swift Creek Reservoir Dam is located along Swift Creek approximately 0.35 miles upstream of Hull Street Road in Chesterfield County, Virginia. The Chesterfield County Utilities Department owns the dam and the approximate 1,635-acre lake that it impounds. The lake serves as a water supply and recreational facility. The **High Hazard** dam is approximately 37.5 feet in height and has a maximum storage capacity of approximately 56,015 acre feet. Failure of the dam would cause downstream property damage, adverse impacts to stream channels and riparian areas, extensive flooding and possible damage to roads which are located in the inundation zone area downstream of the dam.

Swift Creek Dam is an earthen dam with a contributing drainage area of about 65 square miles. The normal pool elevation is 177.0 feet and the top of the dam is approximately 193.5 feet. **The principal/emergency spillway consists of overflow at the 177.0 elevation.**

#### VI. EMERGENCY DETECTION, EVALUATION AND CLASSIFICATION

##### A. Detection

The Staff Gauge Observer and the Dam Operator will generally be responsible for detecting emergency conditions at the dam, particularly during significant rain events. However, unusual or emergency events may be prompted by the following:

- Observations at or near the dam by the dam owner or his representative (including the Professional Engineer), government personnel (local, state, or federal) visitors to the dam, or the public.
- Earthquakes felt or reported in the vicinity of the dam.
- Threats or actual sabotage and/or vandalism at the dam.
- Forewarning of conditions which may cause an unusual event or emergency such as a severe weather or flash flood forecast.

The staff gauge observer is responsible for inspecting the dam annually and completing the appropriate inspection form. The staff gauge observer also makes cursory inspections at least once per month to check on the condition of the principal spillway, observe the dam embankment, and confirm that mowing has been completed. A professional engineer inspects the dam every two years, completes the appropriate inspection form and seals it. Any deficiencies noted during these inspections are evaluated by the dam operator to determine if an emergency condition exists.

## **B. Evaluation and Classification**

The specific milestones that trigger the progression from Stage 1 (slowly developing condition, dam not in danger of failure but downstream flooding is possible), to Stage 2 (quickly developing conditions that could cause the dam to fail if conditions continue to escalate), to Stage 3 (impending or actual failure) are provided in this section of the EAP. The height of the water surface level within the spillway is used as an indicator of the potential impacts downstream or in the absence of actual water surface level data, rainfall (in inches) measured near the watershed may be used to help classify emergency conditions.

- 1. The following will initiate a Stage 1 Emergency:**
  - a. Stage 1 Emergency 5.0 feet or elevation 182.0 feet**
  - b. A flood watch is issued by the National Weather Service for Chesterfield County.**
- 2. The water surface height above normal pool that will initiate a:**
  - a. Stage 2 Emergency 7.5 feet or elevation 184.5 feet**
  - b. Stage 3 Emergency 10.0 feet or elevation 187.0 feet**
- 3. Frequency of observations by rainfall/staff gauge observers during:**
  - a. Stage 1: 6 hours; Stage 2: Hourly; Stage 3: Continuous**

\*The Staff Gauge Observer should use access routes to the dam bearing in mind that road crossings at small streams may be flooded.

- 4. Public Roads at the toe of, and downstream from, Swift Creek Dam:**
  - a. Hull Street Road (Route 360) is located roughly 0.35 miles downstream of Swift Creek Dam and must be closed during a Stage 2 or 3 Emergency or if special conditions warrant (i.e., the staff gauge observer is called in from the field due to dangerous weather conditions).**
  - b. Bailey Bridge Road, Qualla Road (Rt 653), Beach Road (Rt 655), Bradley Bridge Road (Rt 631), Branders Bridge Road (Rt 625), Sherwood Drive, Jefferson Davis Highway (Rt , 301, 144), and Interstate 95 are all located downstream from Swift Creek Dam and may need to be closed during a Stage 3 Emergency or if special conditions warrant (i.e., the staff gauge observer is called in from the field due to dangerous weather conditions).**

\*The Chesterfield Police Department is responsible for closing roads in Chesterfield County. When the Police Department closes a road, they contact VDOT's Richmond District Administrator, Bart Thrasher (Office) 804-524-6000.

Table VI.1. Emergency Condition and Classification can be used for guidance in determining the proper emergency stage for various situations. This table has been provided for general guidance and may not address all potential situations. A situation listed in the

table could potentially be categorized as an emergency condition other than what is listed, given all contributing factors.

**Table VI.1. Emergency Condition and Classification**

	<b>Situation</b>	<b>Emergency Level</b>
Spillway Flow	Spillway flowing with active gully erosion	2
	Spillway flowing with advancing head cut that is threatening the control section	3
Embankment Overtopping	Any overtopping flow within 0.5 feet of the top of the dam, water level rising	3
Seepage	New seepage areas on or near the dam	1
	New seepage areas with cloudy discharge or increasing flow rate	2
	Rapid flow rate increase with cloudy discharge from seepage area(s)	3
Sinkholes	Observation of new sinkhole on embankment	1
	Rapidly enlarging sinkhole	3
Embankment Cracking	New cracks in the embankment greater than 1/4 inch wide without seepage	1
	Cracks in embankment with seepage	1
	Cracks in embankment with rapidly increasing seepage	3
Embankment Movement	Visual movement of the embankment slope	1
	Sudden or rapidly progressing slides of the embankment slopes	3
Vortex in Pond	Whirl pool with discharge downstream	3
Earthquake Security Threat, Sabotage & Vandalism	Measurable earthquake felt or reported on or within 50 miles of the dam	1
	Earthquake resulting in visible damage to the dam	2
	Earthquake resulting in potential uncontrolled release of water from the dam	3
Security Threat, Sabotage & Vandalism	Verified bomb threat that, if carried out, could result in damage to the dam	1
	Detonated bomb that has resulted in damage to the dam or its appurtenances	2
	Damage to the dam or appurtenances with no impacts to the functioning of the dam	1
	Damage to the dam or appurtenances that has resulted in seepage flow	1
		3

	Damage to the dam or appurtenances that has resulted in a potential uncontrolled water release	
--	--	--

## VII. GENERAL RESPONSIBILITIES UNDER THE EAP

### A. Impounding Structure Owner Responsibilities

1. The dam operator **is responsible** for notifying the local Emergency Management Coordinator of any problem or potential problem at the dam site.
2. The dam operator **will determine** when Stage 1, Stage 2, or Stage 3 conditions are met at the dam.
3. The dam operator **will initiate** dam surveillance under the Stage 1 conditions, when a flood watch is issued by the National Weather Service.
4. The dam operator **will activate** the low level outlet, if possible, when a Stage 2 condition is met at the dam.

### B. Responsibility for Notification

1. The dam operator **will notify** the 24-hour Emergency Communications Center and the local Emergency Management Coordinator when Stage 1 conditions are met.
2. The dam operator **will notify** the 24-hour Emergency Communications Center and the local Emergency Management Coordinator when Stage 2 conditions are met in order to alert them to review actions that may be required for the safety and protection of people and property.
3. The dam operator **will notify** the 24-hour Emergency Communications Center and the local Emergency Management Coordinator when special conditions are met requiring the staff gauge observer to be called in and alert them to close all downstream, potentially impacted roads.
4. The dam operator **will notify** the 24-hour Emergency Communications Center and the local Emergency Management Coordinator when Stage 3 conditions are met in order to alert them to close all downstream, potentially impacted roads.
5. The Chesterfield County Emergency Management Coordinator **will notify** the Police and Fire Departments to close all downstream, potentially impacted roads when Stage 3 conditions, or special conditions requiring the staff gauge observer to be called in, are met.
6. The Chesterfield County Emergency Management Coordinator **will notify** the VDEM when Stage 2 or Stage 3 conditions are met.
7. The Chesterfield County Emergency Management Coordinator **will notify** the National Weather Service to request a flood warning notification if Stage 3 conditions are met.
8. The National Weather Service **will issue** a warning notification alerting that flooding is likely to occur, or is occurring, along Swift Creek downstream of the dam if Stage 3 conditions are met.
9. The Chesterfield County Police Department **will notify** VDOT if potentially impacted roads are closed.



10. The dam operator **will notify** the engineer if necessary when Stage 1, Stage 2, or Stage 3 conditions are met.
11. The dam operator **will notify** DCR if necessary when Stage 1 conditions are met.
12. The dam operator **will notify** DCR when Stage 2 or Stage 3 conditions are met.

#### **C. Responsibility for Evacuation**

1. The dam operator(s) shall be responsible for notifying the County Emergency Services coordinator(s) should conditions requiring immediate evacuation of the downstream affected property owners occur. The County Emergency Services coordinator(s) shall be responsible for ensuring the Police department, Fire department and other local agencies are informed of the downstream property owner notification and evacuation requirements. Warning and evacuation planning are the responsibilities of local authorities who have the statutory obligation. Under the EAP, the dam owner is responsible for notifying the appropriate emergency management officials when flooding is anticipated, or a failure is imminent or has occurred. This procedure should be coordinated with the appropriate public officials before an emergency situation develops.

#### **D. Responsibility for Termination and Follow-Up**

1. Whenever the EAP has been activated, and an emergency level has been declared by the dam operator, conditions must be monitored until the event is terminated by the Emergency Management Coordinator. The dam operator will advise the Emergency Management Coordinator as conditions change and emergency levels increase or decrease between Stages 1, 2 or 3, or when downstream flooding subsides following a Stage 3 emergency. Under a Stage 3 emergency the staff gauge observer will remain at the dam until released by the dam operator upon termination of the event by the Emergency Management Coordinator.
2. Should overtopping at the dam occur or flows cause damage to the spillway, an inspection shall be conducted by a licensed professional engineer. A copy of the findings of each inspection with the engineer's recommendations shall be filed with the DCR within a reasonable period of time not to exceed 30 days subsequent to completion of inspection.
3. Post flood event discussions should be used to determine strengths and weaknesses in the Emergency Action Plan while the experience is fresh in the minds of those involved in the emergency situation.

#### **E. EAP Coordinator Responsibility**

1. Provide leadership to assure the EAP is reviewed and updated annually and copies of the revised EAP are distributed to all plan holders.
2. Facilitate tabletop exercises to test the EAP, to be held at a minimum of once every six years, although more frequent exercises are encouraged.

3. Conduct annual drills which should include, to the extent practicable, face-to-face meetings with local emergency management agencies responsible for road closure and issuance of warnings.
4. Certify to the DCR annually that exercises and/or drills have been completed. Provide DCR with any revisions or updates to the EAP or a statement that no revisions are needed.
5. Maintain accurate record of plan holders. At a minimum EAP holders should include:
  - a. The Chesterfield County Utilities Department, the Dam Owner
  - b. The Addison Evans Water Plant Dam Operator(s)
  - c. The Addison Evans Water Plant Staff Gauge Observer(s)
  - d. DCR Division of Dam Safety
  - e. The Chesterfield County Emergency Management Coordinator
  - f. The Chesterfield County Emergency Communications Center
  - g. The Chesterfield County Police Department
  - h. The Chesterfield County Department of Fire and EMS
  - i. Virginia Department of Emergency Management
  - j. VDOT Richmond Residency Administrator
  - k. Dam Owner's Engineer – Timmons Group

#### **F. Methods of Notification and Warning**

1. In the event of a Stage 3 level emergency the Emergency Management Coordinator will activate the Chesterfield County Emergency Alert System using a pre-scripted message similar to the following:

*“This is an urgent message from the Chesterfield County Department of Fire and EMS. The Swift Creek Dam located on Hull Street Road. I am calling to notify you that a Stage 3 Imminent Dam Failure or Dam Failure emergency situation has been declared at the dam, as required in the Emergency Action Plan. Please proceed with closing all potentially impacted roads. We will continue to monitor the situation and will notify you as conditions warrant. Be advised to stay away from the lake, dam and potentially flooded area as dangerous conditions are expected”*

2. The message will be sent to area residents and property owners to include owners whose property is located within the projected inundation zone. A list of downstream affected properties within the *inundation zone* is provided in Appendix A.

#### **G. Evacuation Procedures**

1. The dam owner/operator should notify the County 24-hour Dispatch Center identified on page 5 of this EAP.
2. The Chesterfield County Office of Emergency Management should take the following protective measures in accordance with the local Emergency Operations Plan and accompanying EAP:

- a. Notify the individuals who are directly downstream and in immediate danger. A list of the names and addresses of these individuals is provided in Appendix A of this EAP.
- b. Monitor the situation and, if time permits, review the evacuation plans.
- c. Begin alert, notification and warning of all Chesterfield residents through the use of the Emergency Alert System.
- d. Aid in the evacuation of the projected inundation areas, if conditions warrant.
- e. Provide situation reports to the Virginia Department of Emergency Management (434-971-1765).

## **VIII. PREPAREDNESS**

### **A. Surveillance**

Swift Creek Dam is attended under normal operating conditions. Addison Evans Water Plant is located at the dam and has staff onsite.

County staff should monitor the status of the weather fronts through the National Weather Service (NWS). The NWS maintains a hurricane center that reports on hurricanes, tropical storms and tropical depressions as they travel and affect coastal and inland areas. The web site address is: <http://www.nhc.noaa.gov/>

The expected response time to the dam from the staff gauge observer's home is be less than one (1) hour from the time they receive the information that a flood watch has been declared. The staff gauge observer should never put themselves in harm's way. In the event a hurricane or tropical depression occurs with high winds the staff gauge observer shall use extreme caution while monitoring conditions. See Section III. D., Special Case Notification on page 11 when the staff gauge observer must be called-in from the field due to weather conditions.

Preplanned access routes should be utilized given that small streams crossing under state roads may flood preventing safe access. The gauge observers and County staff should never attempt to cross a road that has flood water crossing it at a depth greater than one (1) foot unless the vehicle is specifically designed for that purpose.

Alternative routes should be chosen for access by foot in the event that a car is unsafe for use. Other alternative means of transportation may be considered.

As previously stated, routine inspections will be completed by the staff gauge observer. Indicators of the onset of problems that might cause failure of the dam include:

- Slumping, sloughing, or slides on the abutment
- Cloudy or dirty seepage with an increase in flow, boils, piping, or bogs
- Seepage around conduits
- Cracks, settlement, misalignment, or sinkholes
- Erosion or riprap displacement
- Animal burrows, especially those associated with beavers or nutria

- Growth of trees and brush
- Failure of operating equipment
- Abnormal instrument readings
- Excessive leakage of water from the joints
- Undermining of the dam
- Sabotage

If any of these indicators are observed the staff gauge observer will notify the dam operator immediately. The dam operator will visit the site, assess the condition and determine if an emergency exists. If Stage 1, 2, or 3 emergencies are declared the dam operator will make the appropriate notifications. The dam operator will call the engineer if necessary to develop a plan for action. These actions shall be conducted expeditiously as conditions warrant.

#### **B. Response During Periods of Darkness**

The staff gauge should be easily read from the location chosen by the staff gauge observer with a flashlight in the dark.

The staff gauge observer should monitor the water level and go to higher ground when the level rises within one (1) foot of overtopping the dam. The staff gauge observer should check the spillway outfall area for erosion once the spillway starts to flow.

#### **C. Access to the Site**

Access to the site in all weather conditions has been preplanned by the staff gauge observer and alternate observer to avoid areas of flooding. See Appendix B for proposed access routes from the nearest Chesterfield County Fire and EMS facility.

#### **D. Response During Weekends and Holidays**

Staff gauge observers live locally and will respond as needed on a 24 hours per day and a 7 days a week basis.

#### **E. Response During Adverse Weather**

Staff gauge observers live locally and will respond as needed on a 24 hours per day and a 7 days a week basis.

The staff gauge observer should never put themselves in harm's way. In the event a hurricane or tropical depression occurs with high winds, the staff gauge observer (and the observer on-site at the dam) should use extreme caution monitoring flood conditions at the dam. See Section III. D., Special Case Notification on page 11 when the staff gauge observer must be called-in from the field due to weather conditions.

Each staff gauge observer should have protective clothing adequate to ensure their safety at all times during any on-site response to the dam.

#### **F. Alternative Systems of Communications**

Communications during a major rainfall event may be problematic. Cellular telephones will likely be used as the first means of communication since there are no land lines at the dam for the staff gauge observer to use. When cellular calls are not transmitted due to heavy usage such as in a hurricane, texting may be a viable communication substitute. The dam operator(s), staff gauge observers and Emergency Response teams can also use two-way radios to send and receive messages as back-up communication. The staff gauge observer should take a two-way radio to the dam site when deployed, unless deployed straight there from home. A two-way radio may be delivered to the staff gauge observer if he/she is deployed from home.

#### **G. Emergency Supplies**

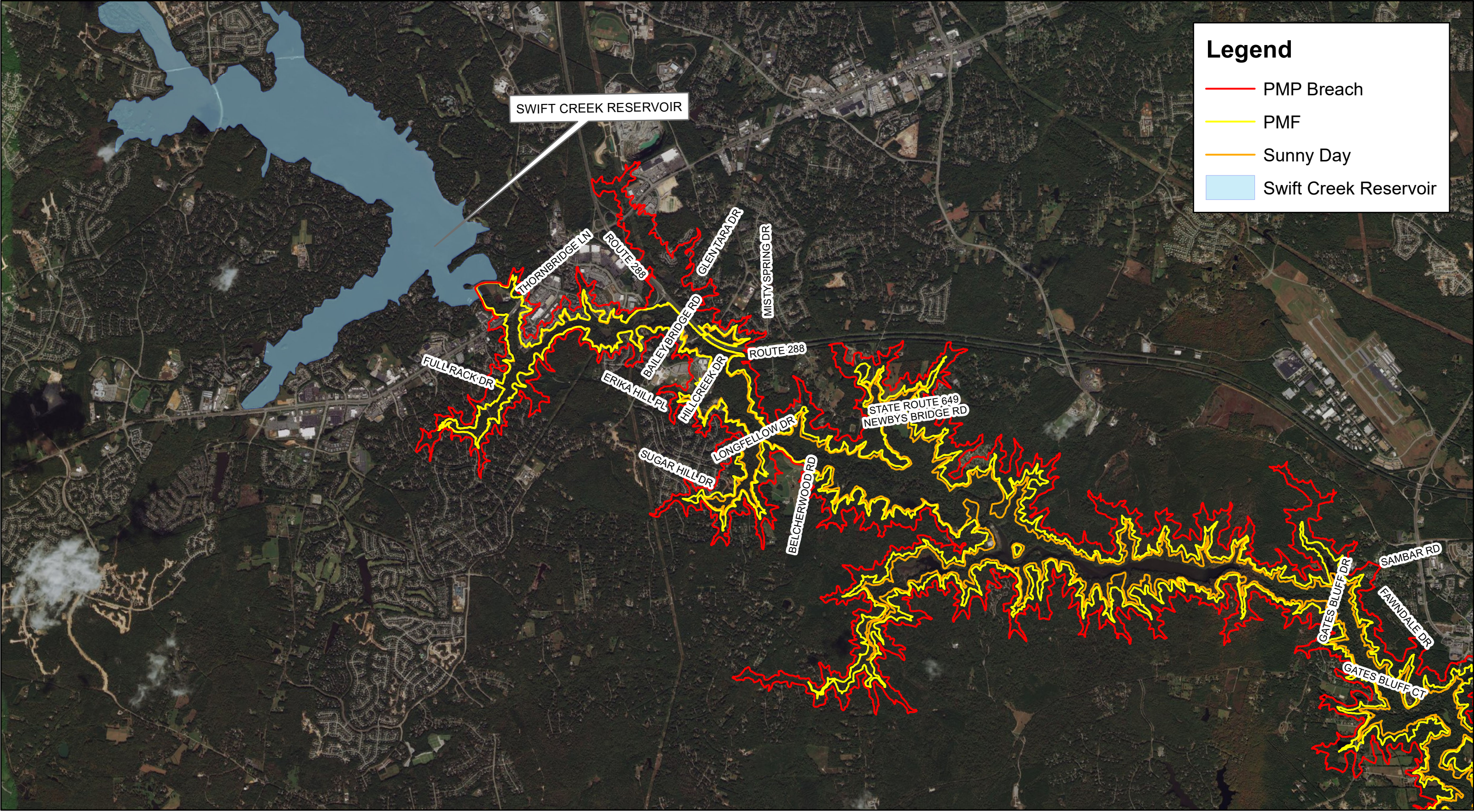
Stone and gravel can be purchased locally from:

Martin Marietta  
Midlothian Quarry  
3636 Warbro Road  
Midlothian, Virginia 23113  
(804) 744-1130

# **APPENDIX A**

## **Dam Break Inundation Zone Maps and Affected Properties Table**





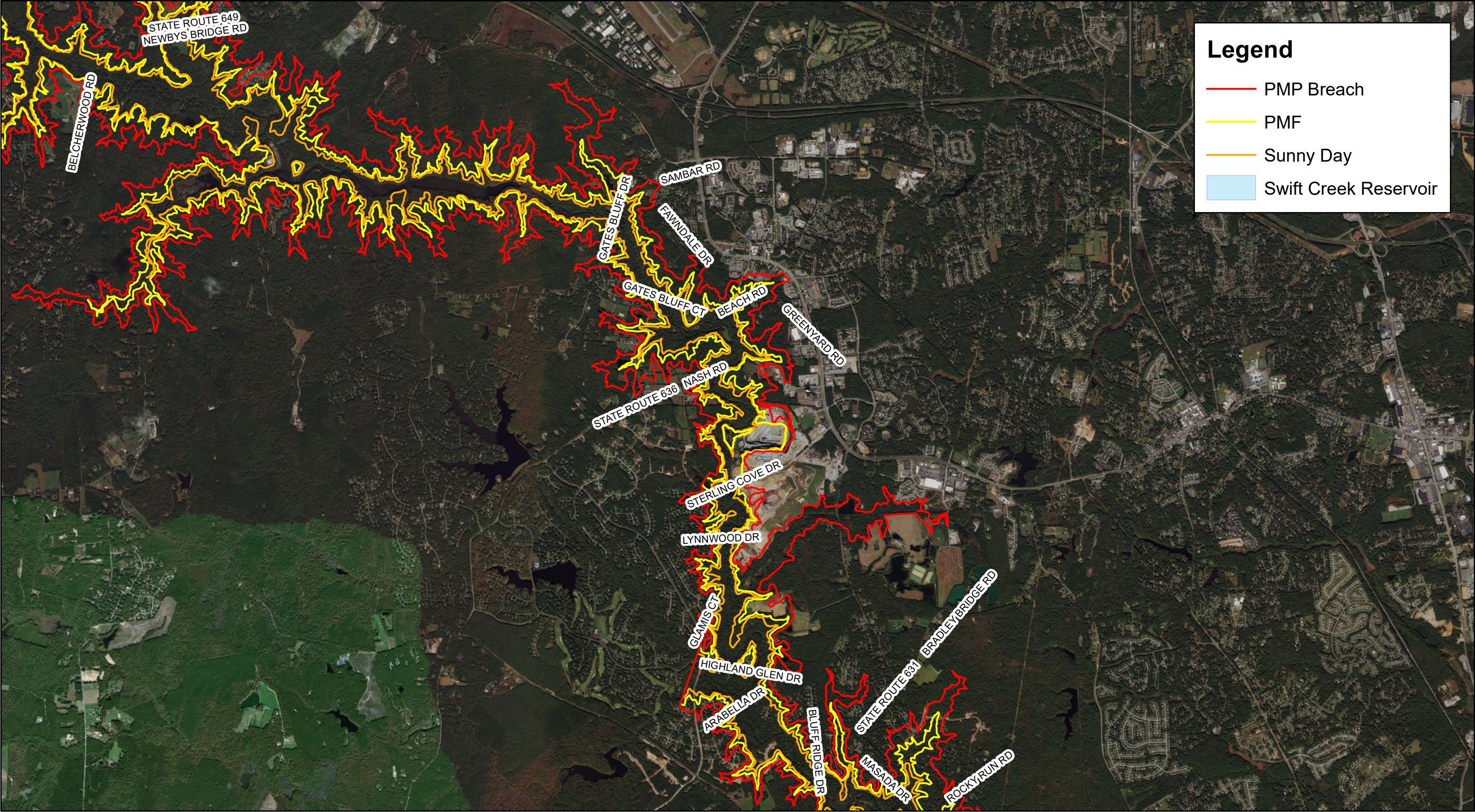
NOTES:  
THE INFORMATION CONTAINED IN THIS MAP IS PREPARED FOR USE IN  
NOTIFICATION OF DOWNSTREAM PROPERTY OWNERS BY EMERGENCY  
MANAGEMENT PERSONNEL.

WATER SURFACE ELEVATIONS SHOWN ALONG SWIFT CREEK ARE  
APPROXIMATE AND SHOWN AS BACKWATER  
CONDITIONS ONLY. A DETAILED ANALYSIS OF THESE TRIBUTARIES WAS  
NOT COMPLETED AS PART OF THIS CERTIFICATE RENEWAL.

# SWIFT CREEK RESERVOIR DAM FAILURE ANALYSIS INUNDATION MAPPING







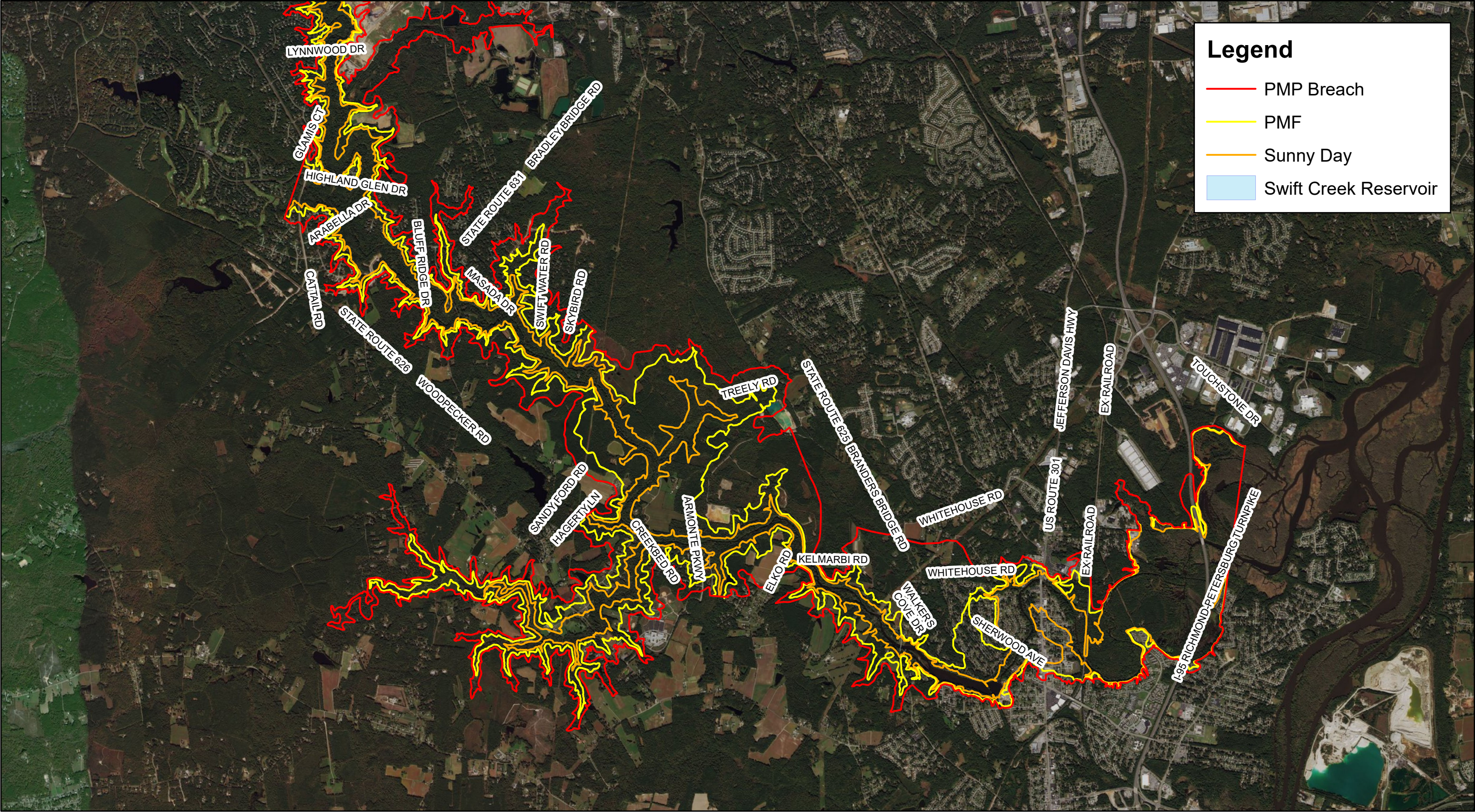
NOTES:  
THE INFORMATION CONTAINED IN THIS MAP IS PREPARED FOR USE IN  
NOTIFICATION OF DOWNSTREAM PROPERTY OWNERS BY EMERGENCY  
MANAGEMENT PERSONNEL.

WATER SURFACE ELEVATIONS SHOWN ALONG SWIFT CREEK ARE  
APPROXIMATE AND SHOWN AS BACKWATER  
CONDITIONS ONLY. A DETAILED ANALYSIS OF THESE TRIBUTARIES WAS  
NOT COMPLETED AS PART OF THIS CERTIFICATE RENEWAL.

# SWIFT CREEK RESERVOIR DAM FAILURE ANALYSIS INUNDATION MAPPING

0 1,900 3,800 7,600 11,400 15,200 Feet





NOTES:  
THE INFORMATION CONTAINED IN THIS MAP IS PREPARED FOR USE IN  
NOTIFICATION OF DOWNSTREAM PROPERTY OWNERS BY EMERGENCY  
MANAGEMENT PERSONNEL.

WATER SURFACE ELEVATIONS SHOWN ALONG SWIFT CREEK ARE  
APPROXIMATE AND SHOWN AS BACKWATER  
CONDITIONS ONLY. A DETAILED ANALYSIS OF THESE TRIBUTARIES WAS  
NOT COMPLETED AS PART OF THIS CERTIFICATE RENEWAL.

# SWIFT CREEK RESERVOIR DAM FAILURE ANALYSIS INUNDATION MAPPING





## AFFECTED PROPERTY OWNERS WITHIN INUNDATION ZONE

GPIN (CHESTERFIELD)/PARCEL ID (COLONIAL HEIGHTS)	OWNER	PROPERTY ADDRESS	CITY/COUNTY	STATE	ZIP	OWNER ADDRESS	OWNER CITY	OWNER STATE	OWNER ZIP
7276694789	LYTHGOE MICHAEL G	14005 KEY DEER DR	CHESTERFIELD	VA	23112	14324 RIVER RD	CHESTERFIELD	VA	23838
7276695794	ROWE LARRY	14003 KEY DEER DR	CHESTERFIELD	VA	23112	4320 NEWBYS BRIDGE RD	CHESTERFIELD	VA	23832
7276697180	FHG LLC	7306 BUCK RUB LN	CHESTERFIELD	VA	23112	9980 LOBLOLLY TR	AMELIA COURTHOUSE	VA	23002
7276697589	BRITTON BRYAN W	7304 BUCK RUB LN	CHESTERFIELD	VA	23112	7304 BUCK RUB LN	MIDLOTHIAN	VA	23112
7276698296	DIETRICH SHELLEY M	7302 BUCK RUB LN	CHESTERFIELD	VA	23112	7302 BUCK RUB LN	MIDLOTHIAN	VA	23112
7276705910	STAPLES NORMAN R & LINDA G	14001 KEY DEER DR	CHESTERFIELD	VA	23112	5701 CLAYVILLE LN	MOSELEY	VA	23120
7276707220	URBANUS MATTHEW P	14001 BRANCHED ANTLER DR	CHESTERFIELD	VA	23112	14001 BRANCHED ANTLER DR	MIDLOTHIAN	VA	23112
7276707355	CARROLL ELLEN N	14012 BRANCHED ANTLER DR	CHESTERFIELD	VA	23112	14012 BRANCHED ANTLER DR	MIDLOTHIAN	VA	23112
7276707475	SHEERS MARY A	7112 DEER THICKET DR	CHESTERFIELD	VA	23112	7112 DEER THICKET DR	MIDLOTHIAN	VA	23112
7276708045	SINGLETON ANTHONY L	14006 BRANCHED ANTLER DR	CHESTERFIELD	VA	23112	14006 BRANCHED ANTLER DR	MIDLOTHIAN	VA	23112
7276708270	ROLLINS GREGORY & BARBARA A	7114 DEER THICKET DR	CHESTERFIELD	VA	23112	7114 DEER THICKET DR	MIDLOTHIAN	VA	23113
7276708529	COWLISHAW JOHN A	14000 BRANCHED ANTLER DR	CHESTERFIELD	VA	23112	14000 BRANCHED ANTLER DR	MIDLOTHIAN	VA	23112
7276708964	COUNTS DAVID & UN AI	7116 DEER THICKET DR	CHESTERFIELD	VA	23112	7116 DEER THICKET DR	MIDLOTHIAN	VA	23112
7276709107	NORMAN KENNETH WAYNE & AMY R	7300 BUCK RUB LN	CHESTERFIELD	VA	23112	7300 BUCK RUB LN	MIDLOTHIAN	VA	23112
7276709553	SMITH TERESA H	7118 DEER THICKET DR	CHESTERFIELD	VA	23112	7118 DEER THICKET DR	MIDLOTHIAN	VA	23112
7276796276	SC RESERVOIR HOLDINGS LLC	4110 MILLRIDGE PY	CHESTERFIELD	VA	23112	14700 VILLAGE SQUARE PL	MIDLOTHIAN	VA	23112
7286690245	ADU ROLAND P & CONSTANCE D	14041 BUCK RUB DR	CHESTERFIELD	VA	23112	14041 BUCK RUB RD	MIDLOTHIAN	VA	23112
7286690475	LIN YI	7311 BUCK RUB LN	CHESTERFIELD	VA	23112	P O BOX 4551	MIDLOTHIAN	VA	23112
7286690690	COTTRELL ROBERT D & WOYANSKY R	7303 BUCK RUB LN	CHESTERFIELD	VA	23112	7303 BUCK RUB LN	MIDLOTHIAN	VA	23113
7286691692	RYDER CHARLOTTE V	14020 BUCK RUB DR	CHESTERFIELD	VA	23112	14020 BUCK RUB DR	MIDLOTHIAN	VA	23112
7286691762	NEAL DOUGLAS R	14031 BUCK RUB DR	CHESTERFIELD	VA	23112	14031 BUCK RUB DR	MIDLOTHIAN	VA	23112
7286692472	ROBINSON LAWRENCE D	14025 BUCK RUB DR	CHESTERFIELD	VA	23112	14025 BUCK RUB DR	MIDLOTHIAN	VA	23112
7286700338	ROSARIO-AYALA MODESTO ET AL	7120 DEER THICKET DR	CHESTERFIELD	VA	23112	7120 DEER THICKET DR	MIDLOTHIAN	VA	23112
7286700506	NICHOLS HEATHER NICOLE	7301 BUCK RUB LN	CHESTERFIELD	VA	23112	7301 BUCK RUB LN	MIDLOTHIAN	VA	23112
7286701805	AYERS ALEX E & HOLLY	14010 BUCK RUB DR	CHESTERFIELD	VA	23112	14010 BUCK RUB DR	MIDLOTHIAN	VA	23112
7286701942	CONNER GEORGE A	7122 DEER THICKET DR	CHESTERFIELD	VA	23112	7122 DEER THICKET DR	MIDLOTHIAN	VA	23112
7286702611	BOWLES GEORGE W JR & TERESA J	14000 BUCK RUB DR	CHESTERFIELD	VA	23112	14000 BUCK RUB DR	MIDLOTHIAN	VA	23112
7286702660	BUTLER WILLIAM R	7121 DEER THICKET DR	CHESTERFIELD	VA	23112	7121 DEER THICKET DR	MIDLOTHIAN	VA	23112
7286703090	ALLARD JACOB D & PARNELL A N	13905 DEER THICKET LN	CHESTERFIELD	VA	23112	13905 DEER THICKET LN	MIDLOTHIAN	VA	23112
7286703317	MARTIN K R & E J & BILLINGS N	13924 BUCK RUB DR	CHESTERFIELD	VA	23112	13924 BUCK RUB DR	MIDLOTHIAN	VA	23112
7286703674	SCANTLING GEORGE R III	7119 DEER THICKET DR	CHESTERFIELD	VA	23112	7119 DEER THICKET DR	MIDLOTHIAN	VA	23112
7286704223	MUSICK C & BALDACCI HEATHER N	13918 BUCK RUB DR	CHESTERFIELD	VA	23112	13918 BUCK RUB DR	MIDLOTHIAN	VA	23112
7286704932	SHAO ERIC & CHANG HSIANG C	13912 BUCK RUB DR	CHESTERFIELD	VA	23112	13912 BUCK RUB DR	MIDLOTHIAN	VA	23112
7286704951	DANIELS ELENA	7208 BUCK RUB PL	CHESTERFIELD	VA	23112	7208 BUCK RUB PL	MIDLOTHIAN	VA	23112
7286704986	KCRAGET BERKLEIGH & MORGAN J	13903 DEER THICKET LN	CHESTERFIELD	VA	23112	13903 DEER THICKET LN	MIDLOTHIAN	VA	23112
7286705458	ANGELES AMBER R	7206 BUCK RUB PL	CHESTERFIELD	VA	23112	7206 BUCK RUB PL	MIDLOTHIAN	VA	23112
7286705741	DIAZ BIANCA L	7210 BUCK RUB PL	CHESTERFIELD	VA	23112	7210 BUCK RUB PL	MIDLOTHIAN	VA	23112
7286706065	HICKS NATHANIEL E JR & DARLENE	7204 BUCK RUB PL	CHESTERFIELD	VA	23112	7204 BUCK RUB PL	MIDLOTHIAN	VA	23112
7286706673	DUJARDIN PIERRE C & CHRISTINE	7202 BUCK RUB PL	CHESTERFIELD	VA	23112	7202 BUCK RUB PL	MIDLOTHIAN	VA	23112
7286707785	GLASS ANDREW & LINDA	7200 BUCK RUB PL	CHESTERFIELD	VA	23112	7200 BUCK RUB PL	MIDLOTHIAN	VA	23112
7286708415	SARGENT JEFFREY A	7302 BELMONT STAKES DR	CHESTERFIELD	VA	23112	7302 BELMONT STAKES DR	MIDLOTHIAN	VA	23112
7286708864	JONES DONNA GAIL	7203 BUCK RUB PL	CHESTERFIELD	VA	23112	7203 BUCK RUB PL	MIDLOTHIAN	VA	23112
7286709435	DELOATCH KISHANA T	13849 BUCK RUB DR	CHESTERFIELD	VA	23112	13849 BUCK RUB DR	MIDLOTHIAN	VA	23112
7286709581	LOWE KIMBERLY G	7201 BUCK RUB PL	CHESTERFIELD	VA	23112	7201 BUCK RUB PL	MIDLOTHIAN	VA	23112
7286713334	BURTON CURTIS W	7006 DEER RUN LN	CHESTERFIELD	VA	23112	7006 DEER RUN LN	MIDLOTHIAN	VA	23112
7286714031	CAMIRE MICHAEL A & JULIE M	7100 DEER RUN LN	CHESTERFIELD	VA	23112	7100 DEER RUN LN	MIDLOTHIAN	VA	23112
7286714114	COLLINS DONALD L & PILLOW J C	13900 DEER THICKET LN	CHESTERFIELD	VA	23112	2244 PARKERS HILL DR	MAIDENS	VA	23102
7286714803	NEWTON AMANDA & CAMDEN M	13901 DEER THICKET LN	CHESTERFIELD	VA	23112	13901 DEER THICKET LN	MIDLOTHIAN	VA	23112
7286714828	VANDAME RICHARD III ET AL	7102 DEER RUN LN	CHESTERFIELD	VA	23112	7102 DEER RUN LN	MIDLOTHIAN	VA	23112
7286715526	CROWDER PATRICK R & CYNTHIA L	7104 DEER RUN LN	CHESTERFIELD	VA	23112	7104 DEER RUN LN	MIDLOTHIAN	VA	23112
7286716412	COLLEY KEITH E & CYNTHIA C	7106 DEER RUN LN	CHESTERFIELD	VA	23112	7106 DEER RUN LN	MIDLOTHIAN	VA	23112
7286717318	SCHATZLE JEROME I & ANN F	7108 DEER RUN LN	CHESTERFIELD	VA	23112	7108 DEER RUN LN	MIDLOTHIAN	VA	23112
7286718320	CARTER MERNARD L	7110 DEER RUN LN	CHESTERFIELD	VA	23112	7110 DEER RUN LN	RICHMOND	VA	23112
7286718449	HEARN SARAH S	7109 DEER RUN LN	CHESTERFIELD	VA	23112	7109 DEER RUN LN	MIDLOTHIAN	VA	23112
7286719064	LAVELLE JEFFREY A & LARA B	6936 VELVET ANTLER DR	CHESTERFIELD	VA	23112	6936 VELVET ANTLER DR	MIDLOTHIAN	VA	23112
7286719243	GONZALEZ JACOB A & ESMAY F R	7111 DEER RUN LN	CHESTERFIELD	VA	23112	7111 DEER RUN LN	MIDLOTHIAN	VA	23112
7286719711	TAYLOR ROY & DEBORAH	7112 DEER RUN LN	CHESTERFIELD	VA	23112	10011 N DONEGAL RD	MIDLOTHIAN	VA	23112
7286719758	DUMVILLE JAMES C & AUDREY C	6942 VELVET ANTLER DR	CHESTERFIELD	VA	23112	24126 BUTLER AV	WINDSOR	VA	23487
7286719935	KRAMPEIN IAN C	7113 DEER RUN LN	CHESTERFIELD	VA	23112	7113 DEER RUN LN	MIDLOTHIAN	VA	23112
7296697285	COX WILLIAM C & DALLAS R	7407 AFFIRMED DR	CHESTERFIELD	VA	23112	7407 AFFIRMED DR	MIDLOTHIAN	VA	23112
7296697377	WILLIAMS EUGENE & CANDY H	7413 AFFIRMED DR	CHESTERFIELD	VA	23112	7413 AFFIRMED DR	MIDLOTHIAN	VA	23112
7296697458	HALE RONNIE W & BARBARA N	7425 AFFIRMED DR	CHESTERFIELD	VA	23112	7425 AFFIRMED DR	MIDLOTHIAN	VA	23112
7296697468	MCCLELLAND STEPHEN ET AL TRS	7419 AFFIRMED DR	CHESTERFIELD	VA	23112	4513 CHIPPOKE RD	CHESTER	VA	23831
7296697595	GARDNER ELLEN D	7401 AFFIRMED DR	CHESTERFIELD	VA	23112	7401 AFFIRMED DR	MIDLOTHIAN	VA	23112
7296698580	GREEN WESLIE	7402 KENTUCKY DERBY DR	CHESTERFIELD	VA	23112	7402 KENTUCKY DERBY DR	MIDLOTHIAN	VA	23112
7296698870	SOUDER WILLIAM K	7404 KENTUCKY DERBY DR	CHESTERFIELD	VA	23112	7404 KENTUCKY DERBY DR	MIDLOTHIAN	VA	23112
7296699061	REYBURN BLAIR J	7406 KENTUCKY DERBY DR	CHESTERFIELD	VA	23112	7406 KENTUCKY DERBY DR	MIDLOTHIAN	VA	23112
7296699393	KENNY CHRISTOPHER & CARLY	7400 KENTUCKY DERBY DR	CHESTERFIELD	VA	23112	7400 KENTUCKY DERBY DR	MIDLOTHIAN	VA	23112
7296700235	SERGIUS MORKOS S & REZK M M	13843 BUCK RUB DR	CHESTERFIELD	VA	23112	13843 BUCK RUB DR	MIDLOTHIAN	VA	23112
7296700361	LILES AUSTIN PATRICK	13842 BUCK RUB DR	CHESTERFIELD	VA	23112	13842 BUCK RUB DR	MIDLOTHIAN	VA	23112
7296700918	MIDDLETON DEWEY & BRENDA	7300 COUNT FLEET DR	CHESTERFIELD	VA	23112	7300 COUNT FLEET DR	MIDLOTHIAN	VA	23112
7296700934	HARRISON DEBORAH L	13835 BUCK RUB DR	CHESTERFIELD	VA	23112	10807 BRANDY OAKS BL	CHESTERFIELD	VA	23832
7296701158	KING JASON T & FILOMENA	13836 BUCK RUB DR	CHESTERFIELD	VA	23112	13836 BUCK RUB DR	MIDLOTHIAN	VA	23112
7296701499	TANKERSLEY JESSICA L	7026 VELVET ANTLER DR	CHESTERFIELD	VA	23112	7026 VELVET ANTLER DR	MIDLOTHIAN	VA	23112
7296701889	HAMIEL CARL A & JACKSON LISA O	7032 VELVET ANTLER DR	CHESTERFIELD	VA	23112	7032 VELVET ANTLER DR	MIDLOTHIAN	VA	23112
7296701955	HALLIGAN SUSAN LYNNE	13830 BUCK RUB DR	CHESTERFIELD	VA	23112	13830 BUCK RUB DR	MIDLOTHIAN	VA	23112
7296702479	KUHN MARY E	7036 VELVET ANTLER DR	CHESTERFIELD	VA	23112	7036 VELVET ANTLER DR	MIDLOTHIAN	VA	23112
7296702754	MORRIS BRIAN N	13824 BUCK RUB DR	CHESTERFIELD	VA	23112	8302 MORELOCK CT	NORTH CHESTERFIELD	VA	23236
7296703330	DAVIS AUDREY	13817 BUCK RUB DR	CHESTERFIELD	VA	23112	7304 BUCK RUB CT	MIDLOTHIAN	VA	23112
7296703553	RIFFE RENE A	13818 BUCK RUB DR	CHESTERFIELD	VA	23112	13818 BUCK RUB DR	MIDLOTHIAN	VA	23112
7296703676	LOSLO JOHN MICHAEL III & E S	7042 VELVET ANTLER DR	CHESTERFIELD	VA	23112	7042 VELVET ANTLER DR	MIDLOTHIAN	VA	23112
7296704128	ABBOTT BRADEN S	13811 BUCK RUB DR	CHESTERFIELD	VA	23112	830 THREE CHOPT RD	MANAKIN SABOT	VA	23103
7296704352	BANKS JASON A & ANGELA C	13812 BUCK RUB DR	CHESTERFIELD	VA	23112	13812 BUCK RUB DR	MIDLOTHIAN	VA	23112
7296704411	WINFREY GEORGIA ANN	13806 ASSAULT DR	CHESTERFIELD	VA	23112	13806 ASSAULT DR	MIDLOTHIAN	VA	23112
7296704774	HUCKSTEP CHRISTOPHER M & L W	7048 VELVET ANTLER DR	CHESTERFIELD	VA	23112	7048 VELVET ANTLER DR	MIDLOTHIAN	VA	23112
7296704927	JACOBSEN COREY M & CHRISTINE M	13805 BUCK RUB DR	CHESTERFIELD	VA	23112	13805 BUCK RUB DR	MIDLOTHIAN	VA	23112
7296705150	MCCORMICK MICHAEL E	13806 BUCK RUB DR	CHESTERFIELD	VA	23112	13806 BUCK RUB DR	MIDLOTHIAN	VA	23112
7296705396	BICKING JON ERIC	7047 VELVET ANTLER DR	CHESTERFIELD	VA	23112	7047 VELVET ANTLER DR	MIDLOTHIAN	VA	23112

## AFFECTED PROPERTY OWNERS WITHIN INUNDATION ZONE

GPIN (CHESTERFIELD)/PARCEL ID (COLONIAL HEIGHTS)	OWNER	PROPERTY ADDRESS	CITY/COUNTY	STATE	ZIP	OWNER ADDRESS	OWNER CITY	OWNER STATE	OWNER ZIP
7296705726	ELKHADRA TAMMY L	13801 BUCK RUB DR	CHESTERFIELD	VA	23112	13801 BUCK RUB DR	MIDLOTHIAN	VA	23112
7296705873	ALTMAYER JOSEPH M & ELIZABETH	7054 VELVET ANTLER DR	CHESTERFIELD	VA	23112	7054 VELVET ANTLER DR	MIDLOTHIAN	VA	23112
7296705950	MEADE CHRISTOPHER J	13800 BUCK RUB DR	CHESTERFIELD	VA	23112	13800 BUCK RUB DR	MIDLOTHIAN	VA	23112
7296706749	MEADOWS WILLIAM MICHAEL DORSEY	13738 BUCK RUB DR	CHESTERFIELD	VA	23112	13738 BUCK RUB DR	MIDLOTHIAN	VA	23112
7296706873	STURTZ KATHRYN N & EDWARDS K A	7060 VELVET ANTLER DR	CHESTERFIELD	VA	23112	7060 VELVET ANTLER DR	MIDLOTHIAN	VA	23112
7296707549	JEFFERSON W S JR ET ALS TRS	13732 BUCK RUB DR	CHESTERFIELD	VA	23112	P O BOX 5345	MIDLOTHIAN	VA	23112
7296707875	QUICK CARL L & NICOLE M	7066 VELVET ANTLER DR	CHESTERFIELD	VA	23112	7066 VELVET ANTLER DR	MIDLOTHIAN	VA	23112
7296707903	DAVIS DENNIS C & JESSICA N	7313 AFFIRMED DR	CHESTERFIELD	VA	23112	7313 AFFIRMED DR	MIDLOTHIAN	VA	23112
7296707923	SCHENCK AMANDA	13725 BUCK RUB DR	CHESTERFIELD	VA	23112	13725 BUCK RUB DR	MIDLOTHIAN	VA	23112
7296708011	LIU JINHUA & LI WENGUANG	7307 AFFIRMED DR	CHESTERFIELD	VA	23112	7307 AFFIRMED DR	MIDLOTHIAN	VA	23112
7296708348	ARNOLD BENJAMIN P & LAURA L	13724 BUCK RUB DR	CHESTERFIELD	VA	23112	13724 BUCK RUB DR	MIDLOTHIAN	VA	23112
7296708721	RAMOS MARIE ROSE B	13719 BUCK RUB DR	CHESTERFIELD	VA	23112	13719 BUCK RUB DR	MIDLOTHIAN	VA	23112
7296708777	MORSE KEITH E	7100 VELVET ANTLER DR	CHESTERFIELD	VA	23112	7100 VELVET ANTLER DR	MIDLOTHIAN	VA	23112
7296709348	MARTIN DAVID A & KIMBERLEY S	13718 BUCK RUB DR	CHESTERFIELD	VA	23112	13718 BUCK RUB DR	MIDLOTHIAN	VA	23112
7296709483	CATHERMAN ANDREW C & SARAH E	7106 VELVET ANTLER DR	CHESTERFIELD	VA	23112	7106 VELVET ANTLER DR	MIDLOTHIAN	VA	23112
7296709520	COLEMAN PATRICK H & SHANNON M	13713 BUCK RUB DR	CHESTERFIELD	VA	23112	13713 BUCK RUB DR	MIDLOTHIAN	VA	23112
7296710252	KIRCHMIER GEORGE J & VIRGINIA	6948 VELVET ANTLER DR	CHESTERFIELD	VA	23112	6948 VELVET ANTLER DR	MIDLOTHIAN	VA	23112
7296710521	ADAMS DONALD T JR	7114 DEER RUN LN	CHESTERFIELD	VA	23112	7114 DEER RUN LN	MIDLOTHIAN	VA	23112
7296710746	TYLER MARIA A	6956 VELVET ANTLER DR	CHESTERFIELD	VA	23112	6956 VELVET ANTLER DR	MIDLOTHIAN	VA	23112
7296711239	MACLAUCHLAN S C & WEEDON M J	7000 VELVET ANTLER DR	CHESTERFIELD	VA	23112	7000 VELVET ANTLER DR	MIDLOTHIAN	VA	23112
7296711829	SMITH STEPHEN L	7008 VELVET ANTLER DR	CHESTERFIELD	VA	23112	7008 VELVET ANTLER DR	MIDLOTHIAN	VA	23112
7296712011	WETZEL ANNETTE E	7020 VELVET ANTLER DR	CHESTERFIELD	VA	23112	7020 VELVET ANTLER DR	MIDLOTHIAN	VA	23112
7296712119	MARTIN LYNETTE MARIE	7014 VELVET ANTLER DR	CHESTERFIELD	VA	23112	7014 VELVET ANTLER DR	MIDLOTHIAN	VA	23112
7296713739	LEIGH WILLIAM KEVIN	7007 VELVET ANTLER DR	CHESTERFIELD	VA	23112	7007 VELVET ANTLER DR	MIDLOTHIAN	VA	23112
7296713929	SANDOVAL PABLO	7013 VELVET ANTLER DR	CHESTERFIELD	VA	23112	7013 VELVET ANTLER DR	MIDLOTHIAN	VA	23112
7296714021	STINNETT DIANE J	7019 VELVET ANTLER DR	CHESTERFIELD	VA	23112	7019 VELVET ANTLER DR	MIDLOTHIAN	VA	23112
7296714113	WILLIAMS RICHARD S & PATRICIA	7025 VELVET ANTLER DR	CHESTERFIELD	VA	23112	7025 VELVET ANTLER DR	MIDLOTHIAN	VA	23112
7296714306	SECRIST KEVIN R & MELISSA D	7031 VELVET ANTLER DR	CHESTERFIELD	VA	23112	7031 VELVET ANTLER DR	MIDLOTHIAN	VA	23112
7296714700	CRABTREE JILL M	7037 VELVET ANTLER DR	CHESTERFIELD	VA	23112	7037 VELVET ANTLER DR	MIDLOTHIAN	VA	23112
7296716195	TINSLEY FRED R & CAROLYN D	7224 VELVET ANTLER DR	CHESTERFIELD	VA	23112	7224 VELVET ANTLER DR	MIDLOTHIAN	VA	23112
7296716689	KENDALL WILLIAM & HEATHER M	7218 VELVET ANTLER DR	CHESTERFIELD	VA	23112	7218 VELVET ANTLER DR	MIDLOTHIAN	VA	23112
7296717083	YANCEY TIMOTHY L	7212 VELVET ANTLER DR	CHESTERFIELD	VA	23112	7212 VELVET ANTLER DR	MIDLOTHIAN	VA	23112
7296717777	BASS GARNETT JR & HAYES N D	7206 VELVET ANTLER DR	CHESTERFIELD	VA	23112	7206 VELVET ANTLER DR	MIDLOTHIAN	VA	23112
7296718098	RODRIGUEZ DINO & TINA L	6860 SIKAL LN	CHESTERFIELD	VA	23112	6860 SIKAL LN	MIDLOTHIAN	VA	23112
7296718104	LACY JAMES C III & LACY C L	7111 VELVET ANTLER DR	CHESTERFIELD	VA	23112	7111 VELVET ANTLER DR	MIDLOTHIAN	VA	23112
7296718468	HANKY DOUGLAS K	7200 VELVET ANTLER DR	CHESTERFIELD	VA	23112	7200 VELVET ANTLER DR	MIDLOTHIAN	VA	23112
7296718510	MAGEE STEPHEN R	7119 VELVET ANTLER DR	CHESTERFIELD	VA	23112	7119 VELVET ANTLER DR	MIDLOTHIAN	VA	23112
7296718591	MARTIN DEBRA M	6866 SIKAL LN	CHESTERFIELD	VA	23112	6866 SIKAL LN	MIDLOTHIAN	VA	23112
7296718817	MILES LINDA LEE & CLAY R F	7125 VELVET ANTLER DR	CHESTERFIELD	VA	23112	7125 VELVET ANTLER DR	MIDLOTHIAN	VA	23112
7296718839	KIMMELSHUE DAVID M & MARION H	7155 VELVET ANTLER DR	CHESTERFIELD	VA	23112	12401 SOUTHBIDGE DR	MIDLOTHIAN	VA	23113
7296719163	7166 VELVET ANTLER DRIVE LLC	7166 VELVET ANTLER DR	CHESTERFIELD	VA	23112	301 GLENPARK LN	MIDLOTHIAN	VA	23112
7296719224	HENRY SMITH D JR & KRISTEN K	7135 VELVET ANTLER DR	CHESTERFIELD	VA	23112	7135 VELVET ANTLER DR	MIDLOTHIAN	VA	23112
7296719232	PEREZ DEBORAH J	7145 VELVET ANTLER DR	CHESTERFIELD	VA	23112	4 PRINCESS ROSE DR	PAIM COAST	FL	32164
7296719284	ALEXANDER MARK A & RUBY W	6900 SIKAL LN	CHESTERFIELD	VA	23112	6900 SIKAL LN	MIDLOTHIAN	VA	23112
7296719557	DUGAN KENNETH	7160 VELVET ANTLER DR	CHESTERFIELD	VA	23112	7160 VELVET ANTLER DR	MIDLOTHIAN	VA	23112
7296719675	BALL EUGENIA F & NOAH C	6906 SIKAL LN	CHESTERFIELD	VA	23112	6906 SIKAL LN	MIDLOTHIAN	VA	23112
7296725803	4 FOR FOUR LLC	7230 VELVET ANTLER DR	CHESTERFIELD	VA	23112	7230 VELVET ANTLER DR	MIDLOTHIAN	VA	23112
7296727414	JOHNSON DALE P & CHARLES K	6848 SIKAL LN	CHESTERFIELD	VA	23112	6848 SIKAL LN	MIDLOTHIAN	VA	23112
7296727605	MACLAUGHLAN STEVEN & LYDIA	6854 SIKAL LN	CHESTERFIELD	VA	23112	2001 POPLAR BUD PL	HENRICO	VA	23238
7306680788	BRYSON GENE R	7513 KENTUCKY DERBY DR	CHESTERFIELD	VA	23112	7513 KENTUCKY DERBY DR	MIDLOTHIAN	VA	23112
7306680797	KOWALSKI JOHN P	7507 KENTUCKY DERBY DR	CHESTERFIELD	VA	23112	12016 CARDAMOM DR	WOODBIDGE	VA	23192
7306680979	LUGO ENID MARIE	7519 KENTUCKY DERBY DR	CHESTERFIELD	VA	23112	7519 KENTUCKY DERBY DR	MIDLOTHIAN	VA	23112
7306681070	HIGGINS SHAWN P	7525 KENTUCKY DERBY DR	CHESTERFIELD	VA	23112	7525 KENTUCKY DERBY DR	MIDLOTHIAN	VA	23112
7306682458	BITTNER KENNETH	7407 SECRETARIAT DR	CHESTERFIELD	VA	23112	9021 PLEASANT GROVE TE	DISPUTANTA	VA	23842
7306682489	BAILER ELAINE MARIE	7502 NATIVE DANCER DR	CHESTERFIELD	VA	23112	7502 NATIVE DANCER DR	MIDLOTHIAN	VA	23112
7306682579	LAO DUKE PHUOC	7504 NATIVE DANCER DR	CHESTERFIELD	VA	23112	13607 PINE REACH DR	CHESTERFIELD	VA	23832
7306683070	QUAY CHELSEA	7506 NATIVE DANCER DR	CHESTERFIELD	VA	23112	7506 NATIVE DANCER DR	MIDLOTHIAN	VA	23112
7306690689	FLEMING TOMMY & DANETTE	7401 KENTUCKY DERBY DR	CHESTERFIELD	VA	23112	7401 KENTUCKY DERBY DR	MIDLOTHIAN	VA	23112
7306690806	GORDON VERNON L III & ASHLEY N	7501 KENTUCKY DERBY DR	CHESTERFIELD	VA	23112	7501 KENTUCKY DERBY DR	MIDLOTHIAN	VA	23112
7306691076	PARKER ROBIN MARTIN	7403 KENTUCKY DERBY DR	CHESTERFIELD	VA	23112	7403 KENTUCKY DERBY DR	MIDLOTHIAN	VA	23112
7306691268	BYRD CORBIT L	7405 KENTUCKY DERBY DR	CHESTERFIELD	VA	23112	7405 KENTUCKY DERBY DR	MIDLOTHIAN	VA	23112
7306691321	BROOKS LOWELL T SR & ROBIN K	7431 KENTUCKY DERBY DR	CHESTERFIELD	VA	23112	P O BOX 5735	MIDLOTHIAN	VA	23112
7306691358	HANAALLA MAGED S & ATTAALLA M	7411 KENTUCKY DERBY DR	CHESTERFIELD	VA	23112	7411 KENTUCKY DERBY DR	MIDLOTHIAN	VA	23112
7306691530	FRANKLIN QUINTON D	7425 KENTUCKY DERBY DR	CHESTERFIELD	VA	23112	7425 KENTUCKY DERBY DR	MIDLOTHIAN	VA	23112
7306691549	BLUM PETER A JR	7415 KENTUCKY DERBY DR	CHESTERFIELD	VA	23112	7415 KENTUCKY DERBY DR	MIDLOTHIAN	VA	23112
7306691640	MILLER DENNIS E & SHERYL O	7419 KENTUCKY DERBY DR	CHESTERFIELD	VA	23112	7419 KENTUCKY DERBY DR	MIDLOTHIAN	VA	23112
7306692400	QUESENBERRY ADRIENNE C	7500 NATIVE DANCER DR	CHESTERFIELD	VA	23112	7500 NATIVE DANCER DR	MIDLOTHIAN	VA	23112
7306692585	YACOVIELLO ANTHONY E & JAMIE L	7304 NATIVE DANCER DR	CHESTERFIELD	VA	23112	7304 NATIVE DANCER DR	MIDLOTHIAN	VA	23112
7306692674	RANDOLPH SONI L	7306 NATIVE DANCER DR	CHESTERFIELD	VA	23112	7306 NATIVE DANCER DR	MIDLOTHIAN	VA	23112
7306692693	ROBERTS TIMOTHY J & PAMELA D P	7302 NATIVE DANCER DR	CHESTERFIELD	VA	23112	7302 NATIVE DANCER DR	MIDLOTHIAN	VA	23112
7306692916	LEWIS JEFFREY S	7418 NATIVE DANCER DR	CHESTERFIELD	VA	23112	7418 NATIVE DANCER DR	MIDLOTHIAN	VA	23112
7306692965	BUTLER REBECCA R	7312 NATIVE DANCER DR	CHESTERFIELD	VA	23112	7312 NATIVE DANCER DR	MIDLOTHIAN	VA	23112
7306693156	PALLA DANIEL A	7318 NATIVE DANCER DR	CHESTERFIELD	VA	23112	7318 NATIVE DANCER DR	MIDLOTHIAN	VA	23112
7306693326	SOUZA ALEXANDER P & REDMOND L	7412 NATIVE DANCER DR	CHESTERFIELD	VA	23112	7412 NATIVE DANCER DR	MIDLOTHIAN	VA	23112
7306693446	MORA JOEL A & CHRISTY D	7400 NATIVE DANCER DR	CHESTERFIELD	VA	23112	7400 NATIVE DANCER DR	MIDLOTHIAN	VA	23112
7306693535	TUCK MARY T & TUCK SARAH B	7406 NATIVE DANCER DR	CHESTERFIELD	VA	23112	7406 NATIVE DANCER DR	MIDLOTHIAN	VA	23112
7306695331	EFREOM SHANNON ELAINE THURSTON	7407 NATIVE DANCER DR	CHESTERFIELD	VA	23112	7407 NATIVE DANCER DR	MIDLOTHIAN	VA	23112
7306695347	HAGLER LURA L & DAVID L JR	13707 SWALE LN	CHESTERFIELD	VA	23112	13707 SWALE LN	MIDLOTHIAN	VA	23112
7306700920	RIQUELME MARTA MARIA	13707 BUCK RUB DR	CHESTERFIELD	VA	23112	13707 BUCK RUB DR	MIDLOTHIAN	VA	23112
7306701150	WICKKISER LELA A	13700 BUCK RUB DR	CHESTERFIELD	VA	23112	13700 BUCK RUB DR	MIDLOTHIAN	VA	23112
7306701183	HUGHES JOHN ANTHONY JR	7112 VELVET ANTLER DR	CHESTERFIELD	VA	23112	7112 VELVET ANTLER DR	MIDLOTHIAN	VA	23112
7306701296	QUINLAN JACQUILAN	7118 VELVET ANTLER DR	CHESTERFIELD	VA	23112	7118 VELVET ANTLER DR	MIDLOTHIAN	VA	23112
7306702126	HARDING ANDREW R & STEVENSON A	13701 BUCK RUB DR	CHESTERFIELD	VA	23112	13701 BUCK RUB DR	MIDLOTHIAN	VA	23112
7306702152	CHAPMAN JOSHUA R & MALONEY J V	13636 BUCK RUB DR	CHESTERFIELD	VA	23112	13636 BUCK RUB DR	MIDLOTHIAN	VA	23112
7306702617	BLACKBURN ERIC R JR & LAUREN K	7302 BUCK RUB CT	CHESTERFIELD	VA	23112	7302 BUCK RUB CT	MIDLOTHIAN	VA	23112
7306702755	KM INVESTMENT LLC	13630 BUCK RUB DR	CHESTERFIELD	VA	23112	15819 DRAYCOT DR	MIDLOTHIAN	VA	23112
7306703359	RHODENIZER M DAVID & BRENDA C	13624 BUCK RUB DR	CHESTERFIELD	VA	23112	13624 BUCK RUB DR	MIDLOTHIAN	VA	23112
7306703513	DAVIS AUDREY F	7304 BUCK RUB CT	CHESTERFIELD	VA	23112	7304 BUCK RUB CT	MIDLOTHIAN	VA	23112

## AFFECTED PROPERTY OWNERS WITHIN INUNDATION ZONE

GPIN (CHESTERFIELD)/PARCEL ID (COLONIAL HEIGHTS)	OWNER	PROPERTY ADDRESS	CITY/COUNTY	STATE	ZIP	OWNER ADDRESS	OWNER CITY	OWNER STATE	OWNER ZIP
7306703766	O'CONNELL EMANUEL III & AMY	13618 BUCK RUB DR	CHESTERFIELD	VA	23112	13618 BUCK RUB DR	MIDLOTHIAN	VA	23112
7306704034	KRUMBEIN MICHAEL	7301 BUCK RUB CT	CHESTERFIELD	VA	23112	1650 WILLOW LAWN DR	RICHMOND	VA	23230
7306704173	CRUSAN BRIDGET R & MITCHELL T	13612 BUCK RUB DR	CHESTERFIELD	VA	23112	13612 BUCK RUB DR	MIDLOTHIAN	VA	23112
7306704279	STEVENS KENNETH R & HEIDI D	13606 BUCK RUB DR	CHESTERFIELD	VA	23112	13606 BUCK RUB DR	MIDLOTHIAN	VA	23112
7306704387	SCHMIDT CHRISTOPHER P	13600 BUCK RUB DR	CHESTERFIELD	VA	23112	13600 BUCK RUB DR	MIDLOTHIAN	VA	23112
7306704411	AZAB MICHAEL SALEH	7306 BUCK RUB CT	CHESTERFIELD	VA	23112	14668 SAILBOAT CI	MIDLOTHIAN	VA	23112
7306704795	LIGON DWAYNE A & KING VERA S	13538 BUCK RUB DR	CHESTERFIELD	VA	23112	13538 BUCK RUB DR	MIDLOTHIAN	VA	23112
7306705032	JIGGETTS-CRUTE MARILYN D	7309 BUCK RUB CT	CHESTERFIELD	VA	23112	7309 BUCK RUB CT	MIDLOTHIAN	VA	23112
7306705310	BEVERLY STEPHEN D & PAULA R	7308 BUCK RUB CT	CHESTERFIELD	VA	23112	7308 BUCK RUB CT	MIDLOTHIAN	VA	23112
7306705542	HAWKINS WILLIAM T & RENEE A	13625 BUCK RUB DR	CHESTERFIELD	VA	23112	13625 BUCK RUB DR	MIDLOTHIAN	VA	23112
7306706016	CORNFIELD SEAN M & LINDSEY A N	7310 BUCK RUB CT	CHESTERFIELD	VA	23112	7310 BUCK RUB CT	MIDLOTHIAN	VA	23112
7306706249	BLANDING LAURIE G	13619 BUCK RUB DR	CHESTERFIELD	VA	23112	13619 BUCK RUB DR	MIDLOTHIAN	VA	23112
7306706659	HARRIS JANET C	13613 BUCK RUB DR	CHESTERFIELD	VA	23112	13613 BUCK RUB DR	MIDLOTHIAN	VA	23112
7306706868	HAREN ETHAN	13607 BUCK RUB DR	CHESTERFIELD	VA	23112	13607 BUCK RUB DR	MIDLOTHIAN	VA	23112
7306706881	SINK AMY E	13513 MASTER STAG DR	CHESTERFIELD	VA	23112	13513 MASTER STAG DR	MIDLOTHIAN	VA	23112
7306707399	COOKE CHARLES D & CHRISTINE C	13512 MASTER STAG DR	CHESTERFIELD	VA	23112	13512 MASTER STAG DR	MIDLOTHIAN	VA	23112
7306707780	RENNER RICHARD E	13507 MASTER STAG DR	CHESTERFIELD	VA	23112	13507 MASTER STAG DR	MIDLOTHIAN	VA	23112
7306708255	BOSHER GARY N & BRENDA G	13809 CANNONADE LN	CHESTERFIELD	VA	23112	13809 CANNONADE LN	MIDLOTHIAN	VA	23112
7306708778	SOLOMON PETER NEAL & ANNA KATE	13501 MASTER STAG DR	CHESTERFIELD	VA	23112	13501 MASTER STAG DR	MIDLOTHIAN	VA	23112
7306709552	KORIS SHARON S	13808 CANNONADE LN	CHESTERFIELD	VA	23112	13808 CANNONADE LN	MIDLOTHIAN	VA	23112
7306709777	WRIGHT MICHAEL R & SABRINA R	13407 MASTER STAG DR	CHESTERFIELD	VA	23112	13407 MASTER STAG DR	MIDLOTHIAN	VA	23112
7306709894	KM INVESTMENT LLC	7118 WHISTLERS COVE DR	CHESTERFIELD	VA	23112	15819 DRAYCOT DR	MIDLOTHIAN	VA	23112
7306710453	SHAUGHNESSY LAUREN M	7154 VELVET ANTLER DR	CHESTERFIELD	VA	23112	7154 VELVET ANTLER DR	MIDLOTHIAN	VA	23112
7306710671	CEA V MAURICIO	6912 SIKA LN	CHESTERFIELD	VA	23112	6912 SIKA LN	MIDLOTHIAN	VA	23112
7306710945	WHITE RICHARD G JR	7148 VELVET ANTLER DR	CHESTERFIELD	VA	23112	7148 VELVET ANTLER DR	MIDLOTHIAN	VA	23112
7306711406	VINCENT KEN & MICHELE	7124 VELVET ANTLER DR	CHESTERFIELD	VA	23112	7124 VELVET ANTLER DR	MIDLOTHIAN	VA	23112
7306711436	ERNESTO FRANK IV	7142 VELVET ANTLER DR	CHESTERFIELD	VA	23112	4420 LAKE SUMMER CT	MOSELEY	VA	23120
7306711465	JONES CARRIE	6918 SIKA LN	CHESTERFIELD	VA	23112	7612 COTFIELD RD	NORTH CHESTERFIELD	VA	23237
7306711687	MARTIN MATTHEW A	6913 SIKA LN	CHESTERFIELD	VA	23112	6913 SIKA LN	MIDLOTHIAN	VA	23112
7306711715	JAKEHENRY LLC	7130 VELVET ANTLER DR	CHESTERFIELD	VA	23112	11424 CEDAR LA	ASHLAND	VA	23005
7306711926	LEONARD CHRISTOPHER S & DENISE	7136 VELVET ANTLER DR	CHESTERFIELD	VA	23112	228 WOBURN	WILLIAMSBURG	VA	23188
7306712356	ESTES LISA	13506 BUCK RUB DR	CHESTERFIELD	VA	23112	13506 BUCK RUB DR	MIDLOTHIAN	VA	23112
7306712467	LITTEN K W & C M & MOORE T M	6924 SIKA LN	CHESTERFIELD	VA	23112	6924 SIKA LN	MIDLOTHIAN	VA	23112
7306712486	FIELDS WILLIAM S JR	6919 SIKA LN	CHESTERFIELD	VA	23112	6919 SIKA LN	MIDLOTHIAN	VA	23112
7306713183	KISLOW JACQUELINE M	6925 SIKA LN	CHESTERFIELD	VA	23112	6925 SIKA LN	MIDLOTHIAN	VA	23113
7306713642	ROYSTER CYNTHIA G	13512 BUCK RUB DR	CHESTERFIELD	VA	23112	13512 BUCK RUB DR	MIDLOTHIAN	VA	23112
7306713692	BISHOP JAMES ANDREW	6902 FULL RACK PL	CHESTERFIELD	VA	23112	6902 FULL RACK PL	MIDLOTHIAN	VA	23112
7306714368	MCCLAUGHERY T L & WILEY T	13501 BUCK RUB DR	CHESTERFIELD	VA	23112	13501 BUCK RUB DR	MIDLOTHIAN	VA	23112
7306714382	ROBINSON JULIANNE E & SPENCER	6904 FULL RACK PL	CHESTERFIELD	VA	23112	6904 FULL RACK PL	MIDLOTHIAN	VA	23112
7306714719	BIRD RICHARD GLENN III & AMY B	13524 BUCK RUB DR	CHESTERFIELD	VA	23112	13524 BUCK RUB DR	MIDLOTHIAN	VA	23112
7306714760	KEETER APRIL RENEE	13507 BUCK RUB DR	CHESTERFIELD	VA	23112	13507 BUCK RUB DR	MIDLOTHIAN	VA	23112
7306714804	SARAZIN M A & ASHLOCK LINDA S	13532 BUCK RUB DR	CHESTERFIELD	VA	23112	13532 BUCK RUB DR	MIDLOTHIAN	VA	23112
7306715450	LOMBARDO RONALD J & REBECCA A	13513 BUCK RUB DR	CHESTERFIELD	VA	23112	13513 BUCK RUB DR	MIDLOTHIAN	VA	23112
7306715899	HARNEY DENISE K	6903 FULL RACK PL	CHESTERFIELD	VA	23112	6903 FULL RACK PL	MIDLOTHIAN	VA	23112
7306716260	KEETER CHARLES R & TERESA B	7006 FULL RACK DR	CHESTERFIELD	VA	23112	7006 FULL RACK DR	MIDLOTHIAN	VA	23112
7306716289	HUDSON C W & JOYCE A	6905 FULL RACK PL	CHESTERFIELD	VA	23112	9600 PASTURE HILL RD	MIDLOTHIAN	VA	23112
7306717029	JOHNSON ALAN K & JOHNSON C L	13525 BUCK RUB DR	CHESTERFIELD	VA	23112	13525 BUCK RUB DR	MIDLOTHIAN	VA	23112
7306717308	QUALLICH R P JR ET AL TRUSTEES	13531 BUCK RUB DR	CHESTERFIELD	VA	23112	20295 SOMMERSET CT	PURCELLVILLE	VA	20132
7306717558	SEAMSTER SHELBY G & VICKI A	7008 FULL RACK DR	CHESTERFIELD	VA	23112	7008 FULL RACK DR	MIDLOTHIAN	VA	23112
7306717699	OSEI ESSIEM M & APRIL D	6904 FULL RACK CT	CHESTERFIELD	VA	23112	6904 FULL RACK CT	MIDLOTHIAN	VA	23112
7306718069	BEWLEY SHARON L	7012 FULL RACK DR	CHESTERFIELD	VA	23112	7012 FULL RACK DR	MIDLOTHIAN	VA	23112
7306718400	MORRIS ELIZABETH PAIGE	13500 MASTER STAG DR	CHESTERFIELD	VA	23112	13500 MASTER STAG DR	MIDLOTHIAN	VA	23112
7306718776	LOW KIMBERLY L	7018 FULL RACK DR	CHESTERFIELD	VA	23112	7018 FULL RACK DR	MIDLOTHIAN	VA	23112
7306718924	MCKELVY BENJAMIN L & CINDY C	7036 WHISTLERS COVE DR	CHESTERFIELD	VA	23112	7036 WHISTLERS COVE DR	MIDLOTHIAN	VA	23112
7306719016	BRINKLEY FRANCIS LYNN	7100 WHISTLERS COVE DR	CHESTERFIELD	VA	23112	7100 WHISTLERS COVE DR	MIDLOTHIAN	VA	23112
7306719032	MYERS TIFFANY D	7030 WHISTLERS COVE DR	CHESTERFIELD	VA	23112	7030 WHISTLERS COVE DR	MIDLOTHIAN	VA	23112
7306719308	DUDDING RICHARD	7106 WHISTLERS COVE DR	CHESTERFIELD	VA	23112	13000 CARTERS WAY RD	CHESTERFIELD	VA	23838
7306719383	BECK DANA M	7024 FULL RACK DR	CHESTERFIELD	VA	23112	7024 FULL RACK DR	MIDLOTHIAN	VA	23112
7306719440	MARTIN GARY D & HEIDI B	7024 WHISTLERS COVE DR	CHESTERFIELD	VA	23112	7024 WHISTLERS COVE DR	MIDLOTHIAN	VA	23112
7306719602	LEONG HELENE G	7112 WHISTLERS COVE DR	CHESTERFIELD	VA	23112	2904 MONTROSE AV	RICHMOND	VA	23222
7306719946	PIKE JOSHUA C	7018 WHISTLERS COVE DR	CHESTERFIELD	VA	23112	7018 WHISTLERS COVE DR	MIDLOTHIAN	VA	23112
7306719989	WATERMAN RALPH F	7030 FULL RACK DR	CHESTERFIELD	VA	23112	7030 FULL RACK DR	MIDLOTHIAN	VA	23112
7306724002	DUNCAN BRANDI MECHEYL	6900 FULL RACK PL	CHESTERFIELD	VA	23112	6900 FULL RACK PL	MIDLOTHIAN	VA	23112
7306724220	WILBY JAMES & JANICE M	6810 FULL RACK CR	CHESTERFIELD	VA	23112	6810 FULL RACK CR	MIDLOTHIAN	VA	23112
7306724232	AMODEO MARY L	6808 FULL RACK CR	CHESTERFIELD	VA	23112	6808 FULL RACK CR	MIDLOTHIAN	VA	23112
7306724342	MCHUGH MATTHEW J & HALL MARY E	6806 FULL RACK CR	CHESTERFIELD	VA	23112	6806 FULL RACK CR	MIDLOTHIAN	VA	23112
7306724350	GROPP DANIEL W JR	6804 FULL RACK CR	CHESTERFIELD	VA	23112	6804 FULL RACK CR	MIDLOTHIAN	VA	23112
7306724359	HENLEY DONALD & HENLEY BRIAN	6802 FULL RACK CR	CHESTERFIELD	VA	23112	6802 FULL RACK CR	MIDLOTHIAN	VA	23112
7306724484	FLEENER ERIC	7206 FULL RACK DR	CHESTERFIELD	VA	23112	7206 FULL RACK DR	MIDLOTHIAN	VA	23112
7306724568	U S BANK NAT'L ASSOC TRUSTEE	6800 FULL RACK CR	CHESTERFIELD	VA	23112	6800 FULL RACK CR	MIDLOTHIAN	VA	23112
7306724996	ATKINSON JIANNA	7207 PORT SIDE DR	CHESTERFIELD	VA	23112	7207 PORT SIDE DR	MIDLOTHIAN	VA	23113
7306725106	LARSON CHRISTOPHER M ET AL	6901 FULL RACK PL	CHESTERFIELD	VA	23112	6901 FULL RACK PL	MIDLOTHIAN	VA	23112
7306725281	TINGEN JESSICA & JONATHAN	7200 FULL RACK DR	CHESTERFIELD	VA	23112	12405 HILLCREAK CT	MIDLOTHIAN	VA	23112
7306725725	JONES ROSALAND T	6811 FULL RACK CR	CHESTERFIELD	VA	23112	6811 FULL RACK CR	MIDLOTHIAN	VA	23112
7306725793	KERNS C J & DAVIS K N	6600 HARBOURSIDE DR	CHESTERFIELD	VA	23112	6600 HARBOURSIDE DR	MIDLOTHIAN	VA	23112
7306726252	REDAVID CHRISTINE M & MICHAEL	6803 FULL RACK CR	CHESTERFIELD	VA	23112	6803 FULL RACK CR	MIDLOTHIAN	VA	23112
7306726362	SUNNY DAY PROPERTIES LLC	6801 FULL RACK CR	CHESTERFIELD	VA	23112	9150 JUMP DR	MECHANICSVILLE	VA	23116
7306726415	WOODFIN JERRI C	6900 FULL RACK CT	CHESTERFIELD	VA	23112	6900 FULL RACK CT	MIDLOTHIAN	VA	23112
7306726677	SOWDER ADAM	7166 FULL RACK DR	CHESTERFIELD	VA	23112	6204 HEATHER GLEN RD	MIDLOTHIAN	VA	23112
7306726731	HOLLAND DAVID W II	6809 FULL RACK CR	CHESTERFIELD	VA	23112	6809 FULL RACK CR	MIDLOTHIAN	VA	23112
7306726741	PRICE HUNTER B & JENNIFER L	6807 FULL RACK CR	CHESTERFIELD	VA	23112	6807 FULL RACK CR	MIDLOTHIAN	VA	23112
7306726805	GUTHRIE JANET GILL	6902 FULL RACK CT	CHESTERFIELD	VA	23112	6902 FULL RACK CT	MIDLOTHIAN	VA	23112
7306727289	FOOTE TAMMIE T & ALTONY JR	6601 HARBOURSIDE DR	CHESTERFIELD	VA	23112	16808 JAYDEE CT	MOSELEY	VA	23120
7306727322	TRAPANI HARRY J	6901 FULL RACK CT	CHESTERFIELD	VA	23112	6901 FULL RACK CT	MIDLOTHIAN	VA	23112
7306727454	GROVES SOPHIA M	7153 FULL RACK DR	CHESTERFIELD	VA	23112	7153 FULL RACK DR	MIDLOTHIAN	VA	23112
7306727474	HILLDRUP ROBERT P & JO ANN L	7160 FULL RACK DR	CHESTERFIELD	VA	23112	10402 LAWNMEADOW CT	RICHMOND	VA	23233
7306728049	SAHTIOLLI RAZIE ET AL	7143 FULL RACK DR	CHESTERFIELD	VA	23112	7143 FULL RACK DR	MIDLOTHIAN	VA	23112
7306728085	BALSAMO JOSEPH A & STEPHANIE J	7125 PORT SIDE DR	CHESTERFIELD	VA	23112	431 MISHANNOCK WA	CHESAPEAKE	VA	23323



## AFFECTED PROPERTY OWNERS WITHIN INUNDATION ZONE

GPIN (CHESTERFIELD)/PARCEL ID (COLONIAL HEIGHTS)	OWNER	PROPERTY ADDRESS	CITY/COUNTY	STATE	ZIP	OWNER ADDRESS	OWNER CITY	OWNER STATE	OWNER ZIP
7306728122	CROSBY JOHN T	6903 FULL RACK CT	CHESTERFIELD	VA	23112	6903 FULL RACK CT	MIDLOTHIAN	VA	23112
7306728271	SIMS JEREMY L & ELIZABETH T	7154 FULL RACK DR	CHESTERFIELD	VA	23112	7154 FULL RACK DR	MIDLOTHIAN	VA	23112
7306728642	SCOTT STACIE LYNN	7137 FULL RACK DR	CHESTERFIELD	VA	23112	7137 FULL RACK DR	MIDLOTHIAN	VA	23112
7306728813	HAILEY CHARLES A TRUSTEE	6905 FULL RACK CT	CHESTERFIELD	VA	23112	P O BOX 469	MIDLOTHIAN	VA	23113
7306728883	SPRATLEY-PRUDEN MARNETIA E	7119 PORT SIDE DR	CHESTERFIELD	VA	23112	7119 PORT SIDE DR	MIDLOTHIAN	VA	23113
7306729033	GOODWYN J COURTNEY III & JEAN	7125 FULL RACK DR	CHESTERFIELD	VA	23112	7125 FULL RACK DR	MIDLOTHIAN	VA	23112
7306729068	JEFFERSON W S JR ET ALS TRS	7148 FULL RACK DR	CHESTERFIELD	VA	23112	P O BOX 5345	MIDLOTHIAN	VA	23112
7306729124	CONNELLY MARK A	7115 FULL RACK DR	CHESTERFIELD	VA	23112	P O BOX 4392	MIDLOTHIAN	VA	23112
7306729681	SOLAJA AMY M	7113 PORT SIDE DR	CHESTERFIELD	VA	23112	7113 PORT SIDE DR	MIDLOTHIAN	VA	23112
7306729964	FRYE APRIL DAWN	7142 FULL RACK DR	CHESTERFIELD	VA	23112	7142 FULL RACK DR	MIDLOTHIAN	VA	23112
7306735125	EDMOND SHIRLEY L	6507 SHIPS WATCH LN	CHESTERFIELD	VA	23112	5107 BERKELEY PARK CT	CHARLOTTE	NC	28277
7306735133	WILLIAMS J K & WILLIAMS J B	6501 SHIPS WATCH LN	CHESTERFIELD	VA	23112	13311 RIVER RD	CHESTERFIELD	VA	23838
7306736310	ARMSTRONG BRENT A & LYNN D	7200 PORT SIDE DR	CHESTERFIELD	VA	23112	7200 PORT SIDE DR	MIDLOTHIAN	VA	23112
7306736420	MATIAS GHANIA	6500 HARBOURSIDE DR	CHESTERFIELD	VA	23112	6500 HARBOURSIDE DR	MIDLOTHIAN	VA	23112
7306736528	HALL CHARLES K & PAMELA M	6418 HARBOURSIDE DR	CHESTERFIELD	VA	23112	6418 HARBOURSIDE DR	MIDLOTHIAN	VA	23112
7306736536	GUASTELLA DIANNE C	6412 HARBOURSIDE DR	CHESTERFIELD	VA	23112	6412 HARBOURSIDE DR	MIDLOTHIAN	VA	23112
7306737270	COMBS JIMMIE B JR	6331 HARBOURSIDE DR	CHESTERFIELD	VA	23112	6331 HARBOURSIDE DR	MIDLOTHIAN	VA	23112
7306737705	OWENS DWANE T	7130 PORT SIDE DR	CHESTERFIELD	VA	23112	10507 ROLLINGWAY CT	CHESTERFIELD	VA	23832
7306738017	SMITH ROBERT I & GLORIA J	6501 HARBOURSIDE DR	CHESTERFIELD	VA	23112	6501 HARBOURSIDE DR	MIDLOTHIAN	VA	23112
7306738060	WHITTENOUR ARTHUR J & JILLANN	6401 HARBOURSIDE DR	CHESTERFIELD	VA	23112	6401 HARBOURSIDE DR	MIDLOTHIAN	VA	23112
7306738402	KLEIDOSTY TAYLOR L & HOLLY A	7124 PORT SIDE DR	CHESTERFIELD	VA	23112	7124 PORT SIDE DR	MIDLOTHIAN	VA	23112
7306738714	JOYNER TANEISHA	7119 HARBOURSIDE CT	CHESTERFIELD	VA	23112	7119 HARBOURSIDE CT	MIDLOTHIAN	VA	23112
7306738749	JACKSON BRIAN W & MARIA C	6407 HARBOURSIDE DR	CHESTERFIELD	VA	23112	6407 HARBOURSIDE DR	MIDLOTHIAN	VA	23112
7306739033	MUNGO REBEKAH & DANIEL K	7118 HARBOURSIDE CT	CHESTERFIELD	VA	23112	7118 HARBOURSIDE CT	MIDLOTHIAN	VA	23112
7306739300	LAVIMODIERE TAMIA	7118 PORT SIDE DR	CHESTERFIELD	VA	23112	7118 PORT SIDE DR	MIDLOTHIAN	VA	23112
7306739385	MANN HARVEY A & HELEN V	6224 MOCKINGBIRD LN	CHESTERFIELD	VA	23112	6224 MOCKINGBIRD LN	MIDLOTHIAN	VA	23112
7306739611	MONCAYO CANDACE J	7113 HARBOURSIDE CT	CHESTERFIELD	VA	23112	7113 HARBOURSIDE CT	MIDLOTHIAN	VA	23112
7306739735	KO KONG H & SUN DEOK	7112 HARBOURSIDE CT	CHESTERFIELD	VA	23112	3 INGLESIDE CT	ROCKVILLE	MD	20850
7306744595	HARBOR POINTE MEDICAL ASSOC LP	5921 HARBOUR LN	CHESTERFIELD	VA	23112	P O BOX 71150	RICHMOND	VA	23255
7306749729	SCHNEIDER JAMES & LINDA	6201 MOCKINGBIRD LN	CHESTERFIELD	VA	23112	11620 COALBORO RD	CHESTERFIELD	VA	23838
7306751282	5800 HARBOUR LANE LLC	5800 HARBOUR LN	CHESTERFIELD	VA	23112	3400 IDAHO AVE NW	WASHINGTON	DC	20016
7306754590	5800 HARBOUR LANE LLC	5801 HARBOUR LN	CHESTERFIELD	VA	23112	3400 IDAHO AVE NW	WASHINGTON	DC	20016
7306754863	5800 HARBOUR LANE LLC	5851 HARBOUR LN	CHESTERFIELD	VA	23112	3400 IDAHO AVE NW	WASHINGTON	DC	20016
7306756203	FIRST MARKET BANK FSB	6030 HARBOUR PARK DR	CHESTERFIELD	VA	23112	4355 INNSLAKE DR	GLEN ALLEN	VA	23060
7306756811	HARBOR POINTE EX CTR OWNER AS	6002 HARBOUR PARK DR	CHESTERFIELD	VA	23112	1000 WEST FRANKLIN ST	RICHMOND	VA	23220
7306756859	5800 HARBOUR LANE LLC	5861 HARBOUR LN	CHESTERFIELD	VA	23112	3400 IDAHO AVE NW	WASHINGTON	DC	20016
7306758015	SELECTED INVESTMT HOLDINGS LLC	6081 HARBOUR PARK DR	CHESTERFIELD	VA	23112	2202 W WEST BROOK BL	TAMPA	FL	33607
7306758303	SELECTED INVESTMT HOLDINGS LLC	6099 HARBOUR PARK DR	CHESTERFIELD	VA	23112	2202 W WEST BROOK BL	TAMPA	FL	33607
7306759744	BRANDERMILL COMM ASSOC INC	6071 HARBOUR PARK DR	CHESTERFIELD	VA	23112	3001 EAST BOUNDARY TE	MIDLOTHIAN	VA	23112
7306762675	COUNTY OF CHESTERFIELD	13404 HULL STREET DR	CHESTERFIELD	VA	23112	P O BOX 40	CHESTERFIELD	VA	23832
7316700039	JACKSON MAKIBA A	13806 CANNONADE LN	CHESTERFIELD	VA	23112	13806 CANNONADE LN	MIDLOTHIAN	VA	23112
7316700377	IDJ PROPERTIES LLC	13401 MASTER STAG DR	CHESTERFIELD	VA	23112	14806 LATHAM BL	MIDLOTHIAN	VA	23113
7316701176	HOPKINS BRETT M & STEPHANIE M	13331 MASTER STAG DR	CHESTERFIELD	VA	23112	13331 MASTER STAG DR	MIDLOTHIAN	VA	23112
7316701350	HARLEY BRANDON J & JOYNER K P	13645 DECIDEDLY CT	CHESTERFIELD	VA	23112	13645 DECIDEDLY CT	MIDLOTHIAN	VA	23112
7316701561	TORTORELLA JOHN H	13646 DECIDEDLY CT	CHESTERFIELD	VA	23112	13646 DECIDEDLY CT	MIDLOTHIAN	VA	23112
7316701697	MAY LARRY J & COOKE DOROTHY G	13330 MASTER STAG DR	CHESTERFIELD	VA	23112	13330 MASTER STAG DR	MIDLOTHIAN	VA	23112
7316701875	HEWLETT SHONTAE	13325 MASTER STAG DR	CHESTERFIELD	VA	23112	5748 CAMERON BL	NEW ORLEANS	LA	70122
7316702394	ROSE CLINTON B	13324 MASTER STAG DR	CHESTERFIELD	VA	23112	13324 MASTER STAG DR	MIDLOTHIAN	VA	23112
7316703090	BAILEY K E & DRUMMOND C E	13318 MASTER STAG DR	CHESTERFIELD	VA	23112	13318 MASTER STAG DR	MIDLOTHIAN	VA	23112
7316710353	SYKLE ARON P & KAITLYN B	7012 WHISTLERS COVE DR	CHESTERFIELD	VA	23112	7012 WHISTLERS COVE DR	MIDLOTHIAN	VA	23112
7316710859	GROSS STEPHANIE C	7006 WHISTLERS COVE DR	CHESTERFIELD	VA	23112	7006 WHISTLERS COVE DR	MIDLOTHIAN	VA	23112
7316710933	WINFIELD IRIS M	13440 LITTLE HORN RG	CHESTERFIELD	VA	23112	13440 LITTLE HORN RIDGE	MIDLOTHIAN	VA	23112
7316710993	KOHN DUSTIN M	7100 FULL RACK DR	CHESTERFIELD	VA	23112	7100 FULL RACK DR	MIDLOTHIAN	VA	23112
7316711016	IRVINE JOHN P	7101 WHISTLERS COVE DR	CHESTERFIELD	VA	23112	7101 WHISTLERS COVE DR	MIDLOTHIAN	VA	23112
7316711307	COKE ERIC S	7113 WHISTLERS COVE DR	CHESTERFIELD	VA	23112	6236 WILLOW GLEN RD	MIDLOTHIAN	VA	23112
7316711464	HUDSON JESUS A & FITAK M R	7000 WHISTLERS COVE DR	CHESTERFIELD	VA	23112	7000 WHISTLERS COVE DR	MIDLOTHIAN	VA	23113
7316711733	BENSON ANN M	13430 LITTLE HORN RG	CHESTERFIELD	VA	23112	13430 LITTLE HORN RD	MIDLOTHIAN	VA	23112
7316711870	BROWN CATHY R	6918 WHISTLERS COVE DR	CHESTERFIELD	VA	23112	6918 WHISTERS COVE DR	MIDLOTHIAN	VA	23112
7316711944	SMITH BETTY P	7011 WHISTLERS COVE DR	CHESTERFIELD	VA	23112	7011 WHISTLERS COVE DR	MIDLOTHIAN	VA	23112
7316712210	PRUETT REBEKAH M	13419 LITTLE HORN RG	CHESTERFIELD	VA	23112	13419 LITTLE HORN RIDGE	MIDLOTHIAN	VA	23112
7316712475	KEELEY EDWARD E JR & SHORT L	6912 WHISTLERS COVE DR	CHESTERFIELD	VA	23112	6912 WHISTLERS COVE DR	MIDLOTHIAN	VA	23112
7316712531	DEANER BRENT A & MARY B	13424 LITTLE HORN RG	CHESTERFIELD	VA	23112	13424 LITTLE HORN RIDGE	MIDLOTHIAN	VA	23112
7316712654	BLUNT FLOYD E & ANGELA A	13431 WHISTLERS COVE CT	CHESTERFIELD	VA	23112	13431 WHISTLERS COVE CT	MIDLOTHIAN	VA	23112
7316712980	CONE PROPERTIES LLC	6906 WHISTLERS COVE DR	CHESTERFIELD	VA	23112	10210 ROBBIE RD	CHESTERFIELD	VA	23832
7316713248	MASON VIRGINIA L	13425 WHISTLERS COVE CT	CHESTERFIELD	VA	23112	PO BOX 5390	MIDLOTHIAN	VA	23112
7316713487	MELTON DAVID K & MELISSA D	6904 WHISTLERS COVE DR	CHESTERFIELD	VA	23112	6904 WHISTLERS COVE DR	MIDLOTHIAN	VA	23112
7316713866	QUEENBERRY RANDALL & VERONICA	6911 WHISTLERS COVE DR	CHESTERFIELD	VA	23112	6911 WHISTLERS COVE DR	MIDLOTHIAN	VA	23112
7316714193	BONANNO BART M & JENNIFER W	6902 WHISTLERS COVE DR	CHESTERFIELD	VA	23112	6902 WHISTLERS COVE DR	MIDLOTHIAN	VA	23112
7316714459	CORTEZ HERNAN J	13424 WHISTLERS COVE CT	CHESTERFIELD	VA	23112	13424 WHISTLERS COVE CT	MIDLOTHIAN	VA	23112
7316715069	THOMPSON ROBERT W & KARLA F	6905 WHISTLERS COVE DR	CHESTERFIELD	VA	23112	15737 CHESDIN POINT DR	CHESTERFIELD	VA	23838
7316715089	CLAYBROOK JOHNNY M	6900 WHISTLERS COVE DR	CHESTERFIELD	VA	23112	6900 WHISTLERS COVE DR	MIDLOTHIAN	VA	23112
7316715356	HALL LESLIE L JR & FRANCES V	13412 WHISTLERS COVE CT	CHESTERFIELD	VA	23112	13412 WHISTLERS COVE CT	MIDLOTHIAN	VA	23112
7316715774	KRAMER MELISSA ANNE & D R JR	6903 WHISTLERS COVE DR	CHESTERFIELD	VA	23112	6903 WHISTLERS COVE DR	MIDLOTHIAN	VA	23112
7316715783	THIAM IBRAHIMA S & HYMES S M	6901 WHISTLERS COVE DR	CHESTERFIELD	VA	23112	6901 WHISTLERS COVE DR	MIDLOTHIAN	VA	23112
7316716156	GLUSIEC DOLORES A	13404 WHISTLERS COVE CT	CHESTERFIELD	VA	23112	P O BOX 4276	MIDLOTHIAN	VA	23112
7316717077	LEAKE WILLIAM & JOAN BARKER	13311 POINTER RIDGE TR	CHESTERFIELD	VA	23112	13311 POINTER RIDGE TE	MIDLOTHIAN	VA	23112
7316717586	PEREZ ANDREA M	13313 POINTER RIDGE TR	CHESTERFIELD	VA	23112	13313 POINTER RIDGE TE	MIDLOTHIAN	VA	23112
7316718585	TRAINUM MICHAEL K & BARDEN L A	13312 POINTER RIDGE TR	CHESTERFIELD	VA	23112	13312 POINTER RIDGE TE	MIDLOTHIAN	VA	23112
7316720578	CHU RAYMOND & SALINA	7107 PORT SIDE DR	CHESTERFIELD	VA	23112	7107 PORT SIDE DR	MIDLOTHIAN	VA	23112
7316720858	CREASY JUDY H	7136 FULL RACK DR	CHESTERFIELD	VA	23112	7136 FULL RACK DR	MIDLOTHIAN	VA	23112
7316721503	MCCULLOUGH RICHARD C JR & K C	7106 FULL RACK DR	CHESTERFIELD	VA	23112	2851 W BRIGSTOCK RD	MIDLOTHIAN	VA	23113
7316721875	CHELBOURG RANDOLPH L & E J	7101 PORT SIDE DR	CHESTERFIELD	VA	23112	7107 PORT SIDE DR	MIDLOTHIAN	VA	23112
7316721948	MOORE ADAM M & RACHEL A	7130 FULL RACK DR	CHESTERFIELD	VA	23112	7130 FULL RACK DR	MIDLOTHIAN	VA	23112
7316722336	FLATT RYAN M	7124 FULL RACK DR	CHESTERFIELD	VA	23112	7124 FULL RACK DR	MIDLOTHIAN	VA	23112
7316722388	MELINGER MICHAEL F & EUGENIA	7100 PORT SIDE DR	CHESTERFIELD	VA	23112	7100 PORT SIDE DR	MIDLOTHIAN	VA	23112
7316722412	BRANDMAHL WANDA	7112 FULL RACK DR	CHESTERFIELD	VA	23112	7112 FULL RACK DR	MIDLOTHIAN	VA	23112
7316722425	MAHONE HUNTER G	7118 FULL RACK DR	CHESTERFIELD	VA	23112	7118 FULL RACK DR	MIDLOTHIAN	VA	23112
7316730074	GRANT ANITA MAYHEW	6300 MOCKINGBIRD LN	CHESTERFIELD	VA	23112	6300 MOCKINGBIRD LN	MIDLOTHIAN	VA	23112

## AFFECTED PROPERTY OWNERS WITHIN INUNDATION ZONE

GPIN (CHESTERFIELD)/PARCEL ID (COLONIAL HEIGHTS)	OWNER	PROPERTY ADDRESS	CITY/COUNTY	STATE	ZIP	OWNER ADDRESS	OWNER CITY	OWNER STATE	OWNER ZIP
7316730100	BUCKLEY MICHAEL E & MOORE K J	7112 PORT SIDE DR	CHESTERFIELD	VA	23112	7112 PORT SIDE DR	MIDLOTHIAN	VA	23112
7316730509	COMER BRIAN T & TARAH A	7107 HARBOURSIDE CT	CHESTERFIELD	VA	23112	7107 HARBOURSIDE CI	MIDLOTHIAN	VA	23112
7316730729	BAE SOO	7106 HARBOURSIDE CT	CHESTERFIELD	VA	23112	25161 RIDING CENTER DR	SOUTH RIDING	VA	20152
7316730862	SPAULDING KEVIN L & SUSAN L	6308 MOCKINGBIRD LN	CHESTERFIELD	VA	23112	6308 MOCKINGBIRD LN	MIDLOTHIAN	VA	23112
7316731200	MATHEWS TRACY S & JENNIFER H	7106 PORT SIDE DR	CHESTERFIELD	VA	23112	7106 PORT SIDE DR	MIDLOTHIAN	VA	23112
7316731714	BRENNAN GARY W	7100 HARBOURSIDE CT	CHESTERFIELD	VA	23112	7100 HARBOURSIDE CT	MIDLOTHIAN	VA	23112
7316731751	SPAULDING KEVIN L & SUSAN L	6316 MOCKINGBIRD LN	CHESTERFIELD	VA	23112	6308 MOCKINGBIRD LN	MIDLOTHIAN	VA	23112
7316732395	LEE SHIRLEY A	6233 MOCKINGBIRD LN	CHESTERFIELD	VA	23112	6233 MOCKINGBIRD LN	MIDLOTHIAN	VA	23112
7316732627	DUFFEY GORDON R SR & VICKIE A	13620 BIRDSONG LN	CHESTERFIELD	VA	23112	13620 BIRDSONG LN	MIDLOTHIAN	VA	23112
7316733138	LANDENBERGER ELKE	13610 BIRDSONG LN	CHESTERFIELD	VA	23112	13610 BIRDSONG LN	MIDLOTHIAN	VA	23112
7316733187	CHESTERFIELD ALTERNATIVES INC	6301 MOCKINGBIRD LN	CHESTERFIELD	VA	23112	P O BOX 281	CHESTERFIELD	VA	23832
7316733651	MARSHALL JAMES K & GERALDINE M	6324 MOCKINGBIRD LN	CHESTERFIELD	VA	23112	6324 MOCKINGBIRD LN	MIDLOTHIAN	VA	23112
7316733780	JARA WALTER ANDRES & MARIA E	6309 MOCKINGBIRD LN	CHESTERFIELD	VA	23112	6309 MOCKINGBIRD LN	MIDLOTHIAN	VA	23112
7316734109	COLE R THOMAS & GRETCHEN S	13621 BIRDSONG LN	CHESTERFIELD	VA	23112	13621 BIRDSONG LN	MIDLOTHIAN	VA	23112
7316734573	ADKINS TERRI C & COLE D W SR	6317 MOCKINGBIRD LN	CHESTERFIELD	VA	23112	6317 MOCKINGBIRD LN	MIDLOTHIAN	VA	23112
7316735121	MARTIN BENJAMIN & KRISTINA L	13615 BIRDSONG LN	CHESTERFIELD	VA	23112	13615 BIRDSONG LN	MIDLOTHIAN	VA	23112
7316735463	GAMMON MEGAN	6325 MOCKINGBIRD LN	CHESTERFIELD	VA	23112	6325 MOCKINGBIRD LN	MIDLOTHIAN	VA	23112
7316735934	MCDONALD F H & MCDONALD D K	13601 BIRDSONG LN	CHESTERFIELD	VA	23112	13601 BIRDSONG LN	MIDLOTHIAN	VA	23112
7316739325	FELCH JOHN K	6331 MOCKINGBIRD LN	CHESTERFIELD	VA	23112	6331 MOCKINGBIRD LN	MIDLOTHIAN	VA	23112
7316740824	HARLOW TIMOTHY P & COLLEEN D	6209 MOCKINGBIRD LN	CHESTERFIELD	VA	23112	6209 MOCKINGBIRD LN	MIDLOTHIAN	VA	23112
7316741616	DOLLIVER STEVEN A JR & C K	6217 MOCKINGBIRD LN	CHESTERFIELD	VA	23112	6217 MOCKINGBIRD LN	MIDLOTHIAN	VA	23112
7316742307	PARKER MAGDA P	6225 MOCKINGBIRD LN	CHESTERFIELD	VA	23112	6225 MOCKINGBIRD LN	MIDLOTHIAN	VA	23112
7316742477	SWIFT CREEK PLACE PARTNERS LLC	13439 HULL STREET RD	CHESTERFIELD	VA	23112	3801 BARN OWL LN	GLEN ALLEN	VA	23060
7316743946	SCHNEIDER JAMES & LINDA	6329 MOCKINGBIRD LN	CHESTERFIELD	VA	23112	11620 COALBORO RD	CHESTERFIELD	VA	23838
7316758911	BT RATH BOULEVARD LLC	4750 CRAIG RATH BL	CHESTERFIELD	VA	23112	200 WITMER RD	HORSHAM	PA	19044
7316758950	SWIFT CREEK ASSOCIATES L P	4720 CRAIG RATH BL	CHESTERFIELD	VA	23112	200 WITMER RD	HORSHAM	PA	19044
7316761803	COUNTY OF CHESTERFIELD	13400 HULL STREET RD	CHESTERFIELD	VA	23112	P O BOX 40	CHESTERFIELD	VA	23832
7316762363	VALENTI CHERYL E	5112 LONG SHADOW CT	CHESTERFIELD	VA	23112	4211 DENBIGH DR	RICHMOND	VA	23235
7316762551	BRANDERMILL COMMUNITY ASSOC	5111 LONG SHADOW CT	CHESTERFIELD	VA	23112	3001 EAST BOUNDARY TE	MIDLOTHIAN	VA	23112
7316762664	ALEXANDER TERRY	5114 LONG SHADOW CT	CHESTERFIELD	VA	23112	5114 LONG SHADOW CT	MIDLOTHIAN	VA	23112
7316762863	MILLER MARK & SHARON PAULA	5116 LONG SHADOW CT	CHESTERFIELD	VA	23112	5116 LONG SHADOW CT	MIDLOTHIAN	VA	23112
7316763163	BORZA MARGARET ANN	5118 LONG SHADOW CT	CHESTERFIELD	VA	23112	5118 LONG SHADOW CT	MIDLOTHIAN	VA	23112
7316763284	HORST FRANCES L & REBECCA L	5105 LONG SHADOW CT	CHESTERFIELD	VA	23112	5105 LONG SHADOW CT	MIDLOTHIAN	VA	23112
7316763286	PARKS ANDREW C	5103 LONG SHADOW CT	CHESTERFIELD	VA	23112	5103 LONG SHADOW CT	MIDLOTHIAN	VA	23112
7316763382	HIDDEN CREEK PROPERTIES LLC	5107 LONG SHADOW CT	CHESTERFIELD	VA	23112	601 HALLSBORO RD	MIDLOTHIAN	VA	23112
7316763479	CHUGA GREGORY M II & K A	5109 LONG SHADOW CT	CHESTERFIELD	VA	23112	1609 MAYCRAFT RD	VIRGINIA BEACH	VA	23455
7316765332	ROBLES LIZZETTE	13330 THORNRIIDGE LN	CHESTERFIELD	VA	23112	13330 THORNRIIDGE LN	MIDLOTHIAN	VA	23112
7316765625	STAGE KYLE R	13332 THORNRIIDGE LN	CHESTERFIELD	VA	23112	13332 THORNRIIDGE LN	MIDLOTHIAN	VA	23112
7316766240	CASSIDY COLLEEN STACY	13328 THORNRIIDGE LN	CHESTERFIELD	VA	23112	13328 THORNRIIDGE LN	MIDLOTHIAN	VA	23112
7316766919	SEAY LLOYD H	13331 THORNRIIDGE LN	CHESTERFIELD	VA	23112	511 OLD BUCKROE RD	HAMPTON	VA	23663
7316766944	TUCK JAYNE C	13326 THORNRIIDGE LN	CHESTERFIELD	VA	23112	13326 THORNRIIDGE LN	MIDLOTHIAN	VA	23112
7316767550	ANTHONY EMMA	13324 THORNRIIDGE LN	CHESTERFIELD	VA	23112	13324 THORNRIIDGE LN	MIDLOTHIAN	VA	23112
7316767580	PINNEY TERRY L & LINDA S	13314 THORNRIIDGE CT	CHESTERFIELD	VA	23112	2331 CASTLEBRIDGE RD	MIDLOTHIAN	VA	23113
7316767624	KALTSOUNIS ROBERT	13329 THORNRIIDGE LN	CHESTERFIELD	VA	23112	3629 MILBERRY RUN ST	RICHMOND	VA	23233
7316767956	CHILDRESS RICHARD J & GAIL S	13322 THORNRIIDGE LN	CHESTERFIELD	VA	23112	P O BOX 34385	NORTH CHESTERFIELD	VA	23234
7316768131	SATTERWHITE AMANDA & RYAN H	13327 THORNRIIDGE LN	CHESTERFIELD	VA	23112	13571 BAILEY BRIDGE RD	MIDLOTHIAN	VA	23112
7316768275	CONSTANTINO A P III & E A	13315 THORNRIIDGE CT	CHESTERFIELD	VA	23112	13315 THORNRIIDGE CT	MIDLOTHIAN	VA	23112
7316768496	DIXON TRACY L & MORANO K N	13310 THORNRIIDGE CT	CHESTERFIELD	VA	23112	13310 THORNRIIDGE CT	MIDLOTHIAN	VA	23112
7316768661	BLOW MARY G	13320 THORNRIIDGE LN	CHESTERFIELD	VA	23112	13320 THORNRIIDGE LA	MIDLOTHIAN	VA	23112
7316768736	LANG EDWARD CHARLES	13325 THORNRIIDGE LN	CHESTERFIELD	VA	23112	533 DEEP RUN RD	CARTERSVILLE	VA	23027
7316769077	TRUST CO OF VA TRUSTEE (THE)	13313 THORNRIIDGE CT	CHESTERFIELD	VA	23112	302 SWEETBRIAR DR	RICHMOND	VA	23233
7316769264	REID DAVID F	13318 THORNRIIDGE LN	CHESTERFIELD	VA	23112	13318 THORNRIIDGE LN	MIDLOTHIAN	VA	23112
7316769343	KURZ DANIEL E	13323 THORNRIIDGE LN	CHESTERFIELD	VA	23112	13323 THORNRIIDGE LN	MIDLOTHIAN	VA	23112
7316769948	KAO JAMES W	13321 THORNRIIDGE LN	CHESTERFIELD	VA	23112	2000 FASHION SHOW DR	LAS VEGAS	NV	89109
7316769968	MADDEN SAMUEL A JR & BARBARA B	13316 THORNRIIDGE LN	CHESTERFIELD	VA	23112	13316 THORNRIIDGE LN	MIDLOTHIAN	VA	23112
7316774120	VAUGHAN AARON G	5009 LONG SHADOW CT	CHESTERFIELD	VA	23112	5009 LONG SHADOW CT	MIDLOTHIAN	VA	23112
7316774217	LIVINGSTON J P & NELSON R J	5011 LONG SHADOW CT	CHESTERFIELD	VA	23112	1306 IDSTONE WA	MIDLOTHIAN	VA	23112
7316774410	BRANDERMILL COMMUNITY ASSOC	4901 LONG SHADOW CT	CHESTERFIELD	VA	23112	3001 EAST BOUNDARY TE	MIDLOTHIAN	VA	23112
7316776420	RITTER MATTHEW S & KARA	4906 COURT RIDGE TR	CHESTERFIELD	VA	23112	4906 COURT RIDGE TE	MIDLOTHIAN	VA	23112
7316776429	KAMMERLING BETHANNY GRACE	4904 COURT RIDGE TR	CHESTERFIELD	VA	23112	4904 COURT RIDGE TE	MIDLOTHIAN	VA	23112
7316776510	HUGHES C L & HUGHES J W & L J	4908 COURT RIDGE TR	CHESTERFIELD	VA	23112	4908 COURT RIDGE TE	MIDLOTHIAN	VA	23112
7316777915	MADDEN WILLIS M	4907 COURT RIDGE TR	CHESTERFIELD	VA	23112	2719 S CRATER RD	MIDLOTHIAN	VA	23805
7316778421	GILSON C L & COLLIER THERESA	4905 COURT RIDGE TR	CHESTERFIELD	VA	23112	4905 COURT RIDGE TE	MIDLOTHIAN	VA	23112
7316778629	ALTIC JAMES E	4903 COURT RIDGE TR	CHESTERFIELD	VA	23112	5915 EGRET LANDING PL	LITHIA	FL	33547
7316778836	BOOTS SARAH J & BRIAN D	4901 COURT RIDGE TR	CHESTERFIELD	VA	23112	4901 COURT RIDGE TE	MIDLOTHIAN	VA	23112
7316779001	KLINE MICHAEL A SR & LUNDA J	13308 THORNRIIDGE CT	CHESTERFIELD	VA	23112	13308 THORNRIIDGE CT	MIDLOTHIAN	VA	23112
7326711525	CLABO DEBORAH A	7011 POINTER RIDGE RD	CHESTERFIELD	VA	23112	7011 POINTERS RIDGE RD	MIDLOTHIAN	VA	23112
7326711731	NEWMAN KRISTOPHER LEE	7005 POINTER RIDGE RD	CHESTERFIELD	VA	23112	9037 MAHOGANY DR	CHESTERFIELD	VA	23832
7326712139	JOHNSON GREGORY M	7001 POINTER RIDGE RD	CHESTERFIELD	VA	23112	7001 POINTER RIDGE RD	MIDLOTHIAN	VA	23112
7326712188	MOORE JAMES D	6901 POINTER RIDGE RD	CHESTERFIELD	VA	23112	6901 POINTER RIDGE RD	MIDLOTHIAN	VA	23112
7326712447	KOON CHRISTOPHER A & MEIA B	6911 POINTER RIDGE RD	CHESTERFIELD	VA	23112	6911 POINTER RIDGE RD	MIDLOTHIAN	VA	23112
7326712854	ARRINGTON GREGORY K & C B	6909 POINTER RIDGE RD	CHESTERFIELD	VA	23112	6909 POINTER RIDGE RD	MIDLOTHIAN	VA	23112
7326713082	JANSEN DILLON J & LEONARD E A	6903 POINTER RIDGE RD	CHESTERFIELD	VA	23112	6903 POINTER RIDGE RD	MIDLOTHIAN	VA	23112
7326713163	TAYLOR BOBBY & TAYLOR BOBBY II	6907 POINTER RIDGE RD	CHESTERFIELD	VA	23112	13000 EPPESS FALLS RD	CHESTERFIELD	VA	23838
7326713224	WOLFGANG SARAH J	6936 HOLLY BARK DR	CHESTERFIELD	VA	23112	6936 HOLLY BARK DR	MIDLOTHIAN	VA	23112
7326713271	PLAIN JACQUELINE MEREDITH	6905 POINTER RIDGE RD	CHESTERFIELD	VA	23112	6905 POINTER RIDGE RD	MIDLOTHIAN	VA	23112
7326713433	GALYEAN BRANDON L	6930 HOLLY BARK DR	CHESTERFIELD	VA	23112	6930 HOLLY BARK DR	MIDLOTHIAN	VA	23112
7326714040	MATKO MAX M	6924 HOLLY BARK DR	CHESTERFIELD	VA	23112	1700 NORWOOD CREEK WA	POWHATAN	VA	23139
7326714447	MADDEN MICHAEL J & LYNN A	6918 HOLLY BARK DR	CHESTERFIELD	VA	23112	6918 HOLLY BARK DR	MIDLOTHIAN	VA	23112
7326714856	HARLOW DAVID L & ANITA L	6912 HOLLY BARK DR	CHESTERFIELD	VA	23112	6912 HOLLY BARK DR	MIDLOTHIAN	VA	23112
7326715568	GREGORY C S & SPURIO T L	6906 HOLLY BARK DR	CHESTERFIELD	VA	23112	6906 HOLLY BARK DR	MIDLOTHIAN	VA	23112
7326716240	CRESS RONALD DAVID	6901 HOLLY BARK DR	CHESTERFIELD	VA	23112	6901 HOLLY BARK DR	MIDLOTHIAN	VA	23112
7326716662	MCMANAMA C A & MCMANAMA A J	6900 HOLLY BARK DR	CHESTERFIELD	VA	23112	6900 HOLLY BARK DR	MIDLOTHIAN	VA	23112
7326729726	SWIFT CREEK HOLDINGS LLC	13100 QUAILWOOD RD	CHESTERFIELD	VA	23112	5407 PATTERSON AV	RICHMOND	VA	23226
7326735070	HENRY EVELYN W	13300 QUAILWOOD RD	CHESTERFIELD	VA	23112	14010 BRIARS CI	MIDLOTHIAN	VA	23114
7326739114	SWIFT CREEK HOLDINGS LLC	13110 QUAILWOOD RD	CHESTERFIELD	VA	23112	5407 PATTERSON AV	RICHMOND	VA	23226
7326740132	SWIFT CREEK LAND ASSOCIATES	6101 CROWNE CREEK DR	CHESTERFIELD	VA	23112	505 20TH ST N	BIRMINGHAM	AL	35203
7326744454	GREGORY ADRIEL & JANINE	4830 SKYLINE RIDGE DR	CHESTERFIELD	VA	23112	4830 SKYLINE RIDGE DR	MIDLOTHIAN	VA	23112

## AFFECTED PROPERTY OWNERS WITHIN INUNDATION ZONE

GPIN (CHESTERFIELD)/PARCEL ID (COLONIAL HEIGHTS)	OWNER	PROPERTY ADDRESS	CITY/COUNTY	STATE	ZIP	OWNER ADDRESS	OWNER CITY	OWNER STATE	OWNER ZIP
7326744549	WILLIAMS CHARLES A	4834 SKYLINE RIDGE DR	CHESTERFIELD	VA	23112	270 HIGH HILL RD	FARMVILLE	VA	23901
7326744744	HICKMAN JOHN F	4838 SKYLINE RIDGE DR	CHESTERFIELD	VA	23112	4838 SKYLINE RIDGE DR	MIDLOTHIAN	VA	23112
7326745062	CENTEX HOMES	4828 SKYLINE RIDGE DR	CHESTERFIELD	VA	23112	9302 LEE HW	FAIRFAX	VA	22031
7326745255	EARLY MATTHEW & SHAVONDA	4832 SKYLINE RIDGE DR	CHESTERFIELD	VA	23112	4832 SKYLINE RIDGE DR	MIDLOTHIAN	VA	23112
7326745351	HERCEG GEORGE III	4836 SKYLINE RIDGE DR	CHESTERFIELD	VA	23112	4836 SKYLINE RIDGE DR	MIDLOTHIAN	VA	23112
7326746140	MCGONIGLE THOMAS J III & DONNA	13379 DIAMOND RIDGE DR	CHESTERFIELD	VA	23112	13379 DIAMOND RIDGE DR	MIDLOTHIAN	VA	23112
7326746153	CENTEX HOMES	4837 SKYLINE RIDGE DR	CHESTERFIELD	VA	23112	9302 LEE HW	FAIRFAX	VA	22031
7326746263	STILLERMAN ALAN	13362 DIAMOND RIDGE DR	CHESTERFIELD	VA	23112	13362 DIAMOND RIDGE DR	MIDLOTHIAN	VA	23112
7326746543	HUGHES MARLENA N	13375 DIAMOND RIDGE DR	CHESTERFIELD	VA	23112	13375 DIAMOND RIDGE DR	MIDLOTHIAN	VA	23112
7326746569	CLANTON NELSON JR & TIFFANI B	13358 DIAMOND RIDGE DR	CHESTERFIELD	VA	23112	13358 DIAMOND RIDGE DR	MIDLOTHIAN	VA	23112
7326746655	HAN WEI & ZHAI JIANHUA	13364 DIAMOND RIDGE DR	CHESTERFIELD	VA	23112	1637 CENTERVILLE PARKE LN	MANAKIN SABOT	VA	23103
7326746736	OWEN WENDY D	13377 DIAMOND RIDGE DR	CHESTERFIELD	VA	23112	13377 DIAMOND RIDGE DR	MIDLOTHIAN	VA	23112
7326746873	ROSS AMBER N	13354 DIAMOND RIDGE DR	CHESTERFIELD	VA	23112	13354 DIAMOND RIDGE DR	MIDLOTHIAN	VA	23112
7326746884	CENTEX HOMES	4803 SKYLINE RIDGE DR	CHESTERFIELD	VA	23112	9302 LEE HW	FAIRFAX	VA	22031
7326746946	TILLERY HARRY JR & BRANCH S	13371 DIAMOND RIDGE DR	CHESTERFIELD	VA	23112	13371 DIAMOND RIDGE DR	MIDLOTHIAN	VA	23112
7326746961	MAZELL ANDREI & DERIOUS	13360 DIAMOND RIDGE DR	CHESTERFIELD	VA	23112	13360 DIAMOND RIDGE DR	MIDLOTHIAN	VA	23112
7326747076	CARDINAL GROUP OF VIRGINIA LLC	13350 DIAMOND RIDGE DR	CHESTERFIELD	VA	23112	241 WYLDEROSE DR	MIDLOTHIAN	VA	23113
7326747139	HAN WEI & ZHAI JIANHUA	13373 DIAMOND RIDGE DR	CHESTERFIELD	VA	23112	1637 CENTERVILLE PARKE LN	MANAKINI SABOT	VA	23103
7326747251	BRANCH DETRIC J & MINA K	13367 DIAMOND RIDGE DR	CHESTERFIELD	VA	23112	13367 DIAMOND RIDGE DR	MIDLOTHIAN	VA	23112
7326747367	FAN LU	13356 DIAMOND RIDGE DR	CHESTERFIELD	VA	23112	13356 DIAMOND RIDGE DR	MIDLOTHIAN	VA	23112
7326747554	ROSS FREDERICK H	13363 DIAMOND RIDGE DR	CHESTERFIELD	VA	23112	13363 DIAMOND RIDGE DR	MIDLOTHIAN	VA	23112
7326747571	MOTTELEY CHRISTINE	13352 DIAMOND RIDGE DR	CHESTERFIELD	VA	23112	13352 DIAMOND RIDGE DR	MIDLOTHIAN	VA	23112
7326747645	AXMAN NICOLE C & BENJAMIN L	13369 DIAMOND RIDGE DR	CHESTERFIELD	VA	23112	16706 HAMPTON FARMS CT	MOSELEY	VA	23120
7326747759	BRYANT MEGAN	13359 DIAMOND RIDGE DR	CHESTERFIELD	VA	23112	13359 DIAMOND RIDGE DR	MIDLOTHIAN	VA	23112
7326747784	HOLT AMY M	13346 DIAMOND RIDGE DR	CHESTERFIELD	VA	23112	13346 DIAMOND RIDGE DR	MIDLOTHIAN	VA	23112
7326747874	LEE LISA G	13348 DIAMOND RIDGE DR	CHESTERFIELD	VA	23112	13348 DIAMOND RIDGE DR	MIDLOTHIAN	VA	23112
7326747949	JOHNSON LAKESHA	13365 DIAMOND RIDGE DR	CHESTERFIELD	VA	23112	7 HULL ST	NEWPORT NEWS	VA	23601
7326748087	GOODMAN JESSICA N	13342 DIAMOND RIDGE DR	CHESTERFIELD	VA	23112	13342 DIAMOND RIDGE DR	MIDLOTHIAN	VA	23112
7326748153	NNODIM NGOZI	13361 DIAMOND RIDGE DR	CHESTERFIELD	VA	23112	13361 DIAMOND RIDGE DR	MIDLOTHIAN	VA	23112
7326748165	HPA BORROWER 2017-1 LLC	13355 DIAMOND RIDGE DR	CHESTERFIELD	VA	23112	180 N STETSON AV	CHICAGO	IL	60601
7326748368	LANFORD-SMITH KIMBERLY T	13351 DIAMOND RIDGE DR	CHESTERFIELD	VA	23112	13351 DIAMOND RIDGE DR	MIDLOTHIAN	VA	23112
7326748378	XU YUE FENG	13344 DIAMOND RIDGE DR	CHESTERFIELD	VA	23112	13344 DIAMOND RIDGE DR	MIDLOTHIAN	VA	23112
7326748459	TAYLOR VICKIE ANNETTE	13357 DIAMOND RIDGE DR	CHESTERFIELD	VA	23112	13357 DIAMOND RIDGE DR	MIDLOTHIAN	VA	23112
7326748488	O'CONNELL KERRY L	13338 DIAMOND RIDGE DR	CHESTERFIELD	VA	23112	3700 EVERSNOT DR	MIDLOTHIAN	VA	23112
7326748681	BILLIE ERICA CHENILLE	13340 DIAMOND RIDGE DR	CHESTERFIELD	VA	23112	13340 DIAMOND RIDGE DR	MIDLOTHIAN	VA	23112
7326748763	AKINTONDE JOSHUA OLUWASEGUN	13353 DIAMOND RIDGE DR	CHESTERFIELD	VA	23112	13353 DIAMOND RIDGE DR	MIDLOTHIAN	VA	23112
7326748772	HARTSOCK NICOLE & MANSFIELD A	13347 DIAMOND RIDGE DR	CHESTERFIELD	VA	23112	13347 DIAMOND RIDGE DR	MIDLOTHIAN	VA	23112
7326749066	CHEN KAI & CHANG FEN S	13349 DIAMOND RIDGE DR	CHESTERFIELD	VA	23112	13349 DIAMOND RIDGE DR	MIDLOTHIAN	VA	23112
7326749084	BOYD PHAEDRA D	13336 DIAMOND RIDGE DR	CHESTERFIELD	VA	23112	13336 DIAMOND RIDGE DR	MIDLOTHIAN	VA	23112
7326749091	STITH CHRISTOPHER	13334 DIAMOND RIDGE DR	CHESTERFIELD	VA	23112	13334 DIAMOND RIDGE DR	MIDLOTHIAN	VA	23112
7326749476	JOHNSON BARBARA M	13343 DIAMOND RIDGE DR	CHESTERFIELD	VA	23112	12750 JEFFERSON DAVIS HW	CHESTER	VA	23831
7326749495	WHITE JAMIE N	13330 DIAMOND RIDGE DR	CHESTERFIELD	VA	23112	13330 DIAMOND RIDGE DR	MIDLOTHIAN	VA	23112
7326749569	TERRELL LORI L	13345 DIAMOND RIDGE DR	CHESTERFIELD	VA	23112	13345 DIAMOND RIDGE DR	MIDLOTHIAN	VA	23112
7326749778	WOFSEIMER MARK A	13339 DIAMOND RIDGE DR	CHESTERFIELD	VA	23112	13339 DIAMOND RIDGE DR	MIDLOTHIAN	VA	23112
7326749787	ALSTON LINWOOD M & ERICA L	13332 DIAMOND RIDGE DR	CHESTERFIELD	VA	23112	13332 DIAMOND RIDGE DR	MIDLOTHIAN	VA	23112
7326749797	FIGURA BRITTANY N	13326 DIAMOND RIDGE DR	CHESTERFIELD	VA	23112	13326 DIAMOND RIDGE DR	MIDLOTHIAN	VA	23112
7326749972	KIRK ROBERT J & WINE LORI A	13341 DIAMOND RIDGE DR	CHESTERFIELD	VA	23112	13341 DIAMOND RIDGE DR	MIDLOTHIAN	VA	23112
7326751983	SWIFT CREEK ASSOCIATES L P	13340 RITTENHOUSE DR	CHESTERFIELD	VA	23112	200 WITMER RD	HORSHAM	PA	19044
7326754554	BT HULL STREET LLC	13301 RITTENHOUSE DR	CHESTERFIELD	VA	23112	200 WITMER RD	HORSHAM	PA	19044
7326757183	KROGER LIMITED PARTNERSHIP I	13241 RITTENHOUSE DR	CHESTERFIELD	VA	23112	1014 VINE ST	CINCINNATI	OH	45202
7326760233	BRANDERMILL COMM ASSOC INC	13312 THORNRIIDGE CT	CHESTERFIELD	VA	23112	3001 EAST BOUNDARY TE	MIDLOTHIAN	VA	23112
7326760553	MASTERMAKER GEORGE D & ROBIN R	13319 THORNRIIDGE LN	CHESTERFIELD	VA	23112	12001 LUCKS LN	MIDLOTHIAN	VA	23114
7326761259	DOLAN R S & SZCZERBIAK J A	13317 THORNRIIDGE LN	CHESTERFIELD	VA	23112	13317 THORNRIIDGE LN	MIDLOTHIAN	VA	23112
7326763401	SWIFT CREEK ASSOCIATES L P	13300 RITTENHOUSE DR	CHESTERFIELD	VA	23112	200 WITMER RD	HORSHAM	PA	19044
7326770083	BRANDERMILL COMMUNITY ASSN INC	4909 COURT RIDGE TR	CHESTERFIELD	VA	23112	3001 EAST BOUNDARY TE	MIDLOTHIAN	VA	23112
73267740181	BRINK GERALD R & BRINK SUSAN P	13335 DIAMOND RIDGE DR	CHESTERFIELD	VA	23112	13335 DIAMOND RIDGE DR	MIDLOTHIAN	VA	23112
73267740189	LE TU THUONG	13328 DIAMOND RIDGE DR	CHESTERFIELD	VA	23112	11000 WOOLFERTON CT	MIDLOTHIAN	VA	23112
73267740374	HAN YOUNG SOO	13337 DIAMOND RIDGE DR	CHESTERFIELD	VA	23112	1306 BACH TE	MIDLOTHIAN	VA	23114
73267740492	LANCE LORESHAT & JIMMY	13324 DIAMOND RIDGE DR	CHESTERFIELD	VA	23112	13324 DIAMOND RIDGE DR	MIDLOTHIAN	VA	23112
73267740785	OWENS CHRISTINA	13331 DIAMOND RIDGE DR	CHESTERFIELD	VA	23112	13331 DIAMOND RIDGE DR	MIDLOTHIAN	VA	23112
73267740978	FESTA KAITLYN M	13333 DIAMOND RIDGE DR	CHESTERFIELD	VA	23112	13333 DIAMOND RIDGE DR	MIDLOTHIAN	VA	23112
73267741087	MURRAY JEREMY & JAYME	13327 DIAMOND RIDGE DR	CHESTERFIELD	VA	23112	13327 DIAMOND RIDGE DR	MIDLOTHIAN	VA	23112
73267741099	GENG LEILY	13320 DIAMOND RIDGE DR	CHESTERFIELD	VA	23112	13320 DIAMOND RIDGE DR	MIDLOTHIAN	VA	23112
73267741380	FORCET LOIS	13329 DIAMOND RIDGE DR	CHESTERFIELD	VA	23112	13329 DIAMOND RIDGE DR	MIDLOTHIAN	VA	23112
73267741391	KRAMER LORI M	13323 DIAMOND RIDGE DR	CHESTERFIELD	VA	23112	13323 DIAMOND RIDGE DR	MIDLOTHIAN	VA	23112
73267741682	MILLER BRADY T & HANNAH G	13325 DIAMOND RIDGE DR	CHESTERFIELD	VA	23112	13325 DIAMOND RIDGE DR	MIDLOTHIAN	VA	23112
73267741796	COFLIN CHERYL J TRUSTEE	13319 DIAMOND RIDGE DR	CHESTERFIELD	VA	23112	13319 DIAMOND RIDGE DR	MIDLOTHIAN	VA	23112
73267742099	SEE MICHAEL J	13315 DIAMOND RIDGE DR	CHESTERFIELD	VA	23112	13315 DIAMOND RIDGE DR	MIDLOTHIAN	VA	23112
73267742189	AHMED NADEEM & SLAUGHTER L K	13321 DIAMOND RIDGE DR	CHESTERFIELD	VA	23112	13321 DIAMOND RIDGE DR	MIDLOTHIAN	VA	23112
73267742493	WALKER PAUL	13317 DIAMOND RIDGE DR	CHESTERFIELD	VA	23112	P O BOX 2347	FRISCO	TX	75034
73267742796	ICKES RYAN KEITH	13313 DIAMOND RIDGE DR	CHESTERFIELD	VA	23112	13313 DIAMOND RIDGE DR	MIDLOTHIAN	VA	23112
73267742986	CENTEX HOMES	4803 SAPPHIRE DR	CHESTERFIELD	VA	23112	9302 LEE HW	FAIRFAX	VA	22031
73267743398	HARRISON SCOTT L	4824 SAPPHIRE DR	CHESTERFIELD	VA	23112	4824 SAPPHIRE DR	MIDLOTHIAN	VA	23112
73267750302	HAN WEI & ZHAI JIANHUA	13322 DIAMOND RIDGE DR	CHESTERFIELD	VA	23112	1637 CENTERVILLE PARKE LN	MANAKIN-SABOT	VA	23103
73267750605	CHEN KAI & CHANG FEN S	13318 DIAMOND RIDGE DR	CHESTERFIELD	VA	23112	15318 DIAMOND RIDGE DR	MIDLOTHIAN	VA	23112
73267750808	JUNG JI HONG & AERI	13314 DIAMOND RIDGE DR	CHESTERFIELD	VA	23112	13314 DIAMOND RIDGE DR	MIDLOTHIAN	VA	23112
73267751302	AXMAN BENJAMIN L	13316 DIAMOND RIDGE DR	CHESTERFIELD	VA	23112	13316 DIAMOND RIDGE DR	MIDLOTHIAN	VA	23112
73267751314	DIXON DIANE	13310 DIAMOND RIDGE DR	CHESTERFIELD	VA	23112	13310 DIAMOND RIDGE DR	MIDLOTHIAN	VA	23112
73267751506	QUARLES ANTHONY M JR & DESTYNE	13312 DIAMOND RIDGE DR	CHESTERFIELD	VA	23112	13312 DIAMOND RIDGE DR	MIDLOTHIAN	VA	23112
73267751617	LASKOWITZ JENNIFER M	13306 DIAMOND RIDGE DR	CHESTERFIELD	VA	23112	13306 DIAMOND RIDGE DR	MIDLOTHIAN	VA	23112
73267751920	UNDERWOOD JACKIE	13302 DIAMOND RIDGE DR	CHESTERFIELD	VA	23112	13302 DIAMOND RIDGE DR	MIDLOTHIAN	VA	23112
73267752111	LAFFEMINA CHRISTINA M	13308 DIAMOND RIDGE DR	CHESTERFIELD	VA	23112	13308 DIAMOND RIDGE DR	MIDLOTHIAN	VA	23112
73267752302	MOORE CASSANDRA LYNN	13311 DIAMOND RIDGE DR	CHESTERFIELD	VA	23112	13311 DIAMOND RIDGE DR	MIDLOTHIAN	VA	23112
73267752314	PAK DANIEL BYUNG DU	13304 DIAMOND RIDGE DR	CHESTERFIELD	VA	23112	13304 DIAMOND RIDGE DR	MIDLOTHIAN	VA	23112
73267752605	LANCASTER GEORGE B III & N A	4816 SAPPHIRE DR	CHESTERFIELD	VA	23112	4816 SAPPHIRE DR	MIDLOTHIAN	VA	23112
73267752618	TAYLOR-MINOR TIFFANY	13300 DIAMOND RIDGE DR	CHESTERFIELD	VA	23112	13300 DIAMOND RIDGE DR	MIDLOTHIAN	VA	23112
73267753001	TREPANIER J J & ABEROJOE A I	4820 SAPPHIRE DR	CHESTERFIELD	VA	23112	4820 SAPPHIRE DR	MIDLOTHIAN	VA	23112
73267753226	STEWART CLIFTON L SR & HAZEL	4811 SAPPHIRE DR	CHESTERFIELD	VA	23112	4811 SAPPHIRE DR	MIDLOTHIAN	VA	23112

## AFFECTED PROPERTY OWNERS WITHIN INUNDATION ZONE

GPIN (CHESTERFIELD)/PARCEL ID (COLONIAL HEIGHTS)	OWNER	PROPERTY ADDRESS	CITY/COUNTY	STATE	ZIP	OWNER ADDRESS	OWNER CITY	OWNER STATE	OWNER ZIP
7336753510	SUBEDI SHIVA	4818 SAPPHIRE DR	CHESTERFIELD	VA	23112	1118 BACH LN	MIDLOTHIAN	VA	23114
7336753522	HUGHES MARLENA N	4815 SAPPHIRE DR	CHESTERFIELD	VA	23112	4815 SAPPHIRE DR	MIDLOTHIAN	VA	23112
7336753705	BARAKA JAFAR NAASIH	4822 SAPPHIRE DR	CHESTERFIELD	VA	23112	4822 SAPPHIRE DR	MIDLOTHIAN	VA	23112
7336753930	JANER CLAUDIA & GARAVITO G	4813 SAPPHIRE DR	CHESTERFIELD	VA	23112	4813 SAPPHIRE DR	MIDLOTHIAN	VA	23112
7336754003	PARRISH MICHAEL W & CAROLINE L	4826 SAPPHIRE DR	CHESTERFIELD	VA	23112	4826 SAPPHIRE DR	MIDLOTHIAN	VA	23112
7336754118	IQBAL JAWED	4819 SAPPHIRE DR	CHESTERFIELD	VA	23112	11808 HOGANS ALLEY	CHESTER	VA	23836
7336754415	IRWIN WILLIAM C & CHRISTINE I	4823 SAPPHIRE DR	CHESTERFIELD	VA	23112	4823 SAPPHIRE DR	MIDLOTHIAN	VA	23112
7336754425	FIELDS KRISTIN M & CLAIR J P	4817 SAPPHIRE DR	CHESTERFIELD	VA	23112	4817 SAPPHIRE DR	MIDLOTHIAN	VA	23112
7336754605	HORNE CHRIS & ANNMARIE	4831 SAPPHIRE DR	CHESTERFIELD	VA	23112	4831 SAPPHIRE DR	MIDLOTHIAN	VA	23112
7336754722	CARTER RICHARD & BLEVINS K C	4821 SAPPHIRE DR	CHESTERFIELD	VA	23112	3436 SUMMERBROOKE DR	NORTH CHESTERFIELD	VA	23235
7336754812	BUSSA JOHN A	4827 SAPPHIRE DR	CHESTERFIELD	VA	23112	4827 SAPPHIRE DR	MIDLOTHIAN	VA	23112
7336755019	SHEFERAW EYOAL T & BEYENE M S	4825 SAPPHIRE DR	CHESTERFIELD	VA	23112	4825 SAPPHIRE DR	MIDLOTHIAN	VA	23112
7336755401	CUNNINGHAM THOMAS A JR	4833 SAPPHIRE DR	CHESTERFIELD	VA	23112	4833 SAPPHIRE DR	MIDLOTHIAN	VA	23112
7336755506	MAIER ALLISON	4829 SAPPHIRE DR	CHESTERFIELD	VA	23112	4829 SAPPHIRE DR	MIDLOTHIAN	VA	23112
7336756113	MAC REAL ESTATE HOLDINGS LLC	4750 BRAD MCNEER PY	CHESTERFIELD	VA	23112	13294 BECKFORD LN	RICHMOND	VA	23238
7336769532	SWIFT CREEK ASSOCIATES L P	4801 BRAD MCNEER PY	CHESTERFIELD	VA	23112	200 WITMER DR	HORSHAM	PA	19044
7336778507	BRANDERMILL-OXFORD ASSO LTD PT	5200 HUNT MASTER DR	CHESTERFIELD	VA	23112	13155 NOEL RD	DALLAS	TX	75240
7336809439	CHEATHAM FAMILY LTD PTNSHP	12700 HULL STREET RD	CHESTERFIELD	VA	23112	1330 STONE RIVER RD	NORTH CHESTERFIELD	VA	23235
7346731082	SWIFT CREEK HOLDINGS LLC	12900 QUAILWOOD LN	CHESTERFIELD	VA	23112	5407 PATTERSON AV	RICHMOND	VA	23226
7346750754	CROWNE AT SWIFT CREEK ASSOC	13101 LOWERY BLUFF WY	CHESTERFIELD	VA	23112	200 S COLLEGE ST	CHARLOTTE	NC	28202
7346769189	DDRTC COMMONWEALTH CTR II LLC	4500 COMMONWEALTH CENTRE PY	CHESTERFIELD	VA	23112	3300 ENTERPRISE PK	BEACHWOOD	OH	44122
7346809682	JEFFERSON MARY H ESTATE	12800 HULL STREET RD	CHESTERFIELD	VA	23112	12800 HULL STREET RD	MIDLOTHIAN	VA	23112
7346819319	MOXLEY DANIEL T	12806 HULL STREET RD	CHESTERFIELD	VA	23112	P O BOX 2228	PETERSBURG	VA	23803
7366677761	LAROV B C & LAROV C A TRUSTEES	12821 BAILEY BRIDGE RD	CHESTERFIELD	VA	23112	14431 SKYBIRD RD	CHESTERFIELD	VA	23838
7366730941	CABASSA R B & FELICIANO-LUGO G	6067 WALKING PATH LN	CHESTERFIELD	VA	23112	6067 WALKING PATH LN	MIDLOTHIAN	VA	23112
7366731247	KONG KAN HANG & YUEN HOI	6055 WALKING PATH LN	CHESTERFIELD	VA	23112	744 BRASSIE CLUB DR	ROCKY MOUNT	NC	27804
7366731751	JONES KEITH PROPERTIES LLC	6049 WALKING PATH LN	CHESTERFIELD	VA	23112	P O BOX 1623	CHESTERFIELD	VA	23832
7366731899	MIDLOTHIAN VENTURES LLC	12613 SUMMERHOUSE LN	CHESTERFIELD	VA	23112	P O BOX 4309	MIDLOTHIAN	VA	23112
7366732023	SEXTON LAURA H	12513 CAMERON BAY DR	CHESTERFIELD	VA	23112	12513 CAMERON BAY DR	MIDLOTHIAN	VA	23112
7366732553	GRANGER THEODORE M & JEAN M	6043 WALKING PATH LN	CHESTERFIELD	VA	23112	6043 WALKING PATH LN	MIDLOTHIAN	VA	23112
7366733123	MIDLOTHIAN VENTURES LLC	12507 CAMERON BAY DR	CHESTERFIELD	VA	23112	P O BOX 4309	MIDLOTHIAN	VA	23112
7366733258	LEHNER ROBERT A & CAREY G	6037 WALKING PATH LN	CHESTERFIELD	VA	23112	14018 ST ELIZABETH DR	MIDLOTHIAN	VA	23112
7366733642	CAMERON BAY HOMEOWNERS ASSOC	12506 CAMERON BAY DR	CHESTERFIELD	VA	23112	12506 CAMERON BAY DR	MIDLOTHIAN	VA	23112
7366733866	DUVAL JOHN W	6031 WALKING PATH LN	CHESTERFIELD	VA	23112	P O BOX 4309	MIDLOTHIAN	VA	23112
7366734090	LAPARA MICHAEL C & LORI A	6013 WALKING PATH LN	CHESTERFIELD	VA	23112	6013 WALKING PATH LN	MIDLOTHIAN	VA	23112
7366734297	STOKES ELMER W	6007 WALKING PATH LN	CHESTERFIELD	VA	23112	6007 WALKING PATH LN	MIDLOTHIAN	VA	23112
7366735513	SALAZAR OSCAR J	12501 CAMERON BAY DR	CHESTERFIELD	VA	23112	8006 LONGFELLOW PL	MIDLOTHIAN	VA	23112
7366736055	ANNING PAUL K	6218 CAMERON BRIDGE DR	CHESTERFIELD	VA	23112	6218 CAMERON BRIDGE DR	MIDLOTHIAN	VA	23112
7366736671	BUCHANAN SCOTT W & KRISTINA P	6200 CAMERON BRIDGE DR	CHESTERFIELD	VA	23112	6200 CAMERON BRIDGE DR	MIDLOTHIAN	VA	23112
7366737178	SMITH COREY R & CHILES J R	6118 CAMERON BRIDGE DR	CHESTERFIELD	VA	23112	6118 CAMERON BRIDGE DR	MIDLOTHIAN	VA	23112
7366737683	GOINS TYRONE SR	6112 CAMERON BRIDGE DR	CHESTERFIELD	VA	23112	12404 BAILEY BRIDGE RD	MIDLOTHIAN	VA	23112
7366737949	FAIRWELL STEVEN E & JOSETTE	6207 CAMERON BRIDGE DR	CHESTERFIELD	VA	23112	6207 CAMERON BRIDGE DR	MIDLOTHIAN	VA	23112
7366738388	HURLEY LOU D	6106 CAMERON BRIDGE DR	CHESTERFIELD	VA	23112	6106 CAMERON BRIDGE DR	MIDLOTHIAN	VA	23112
7366738461	TATE PEYTON III & HEATHER	6201 CAMERON BRIDGE DR	CHESTERFIELD	VA	23112	6201 CAMERON BRIDGE DR	MIDLOTHIAN	VA	23112
7366738992	GOETSCHUIS LISA COZETTE	6100 CAMERON BRIDGE DR	CHESTERFIELD	VA	23112	6100 CAMERON BRIDGE DR	MIDLOTHIAN	VA	23112
7366739358	DOMROES JAMES	12449 CAMERON BRIDGE PL	CHESTERFIELD	VA	23112	12449 CAMERON BRIDGE PL	MIDLOTHIAN	VA	23112
7366739445	WHITE JAMES A JR & SHEARICO H	6200 CAMERON BAY TR	CHESTERFIELD	VA	23112	6200 CAMERON BAY TR	MIDLOTHIAN	VA	23112
7366740412	WILSON JOHNATHAN & KIMBERLY	12618 SUMMERHOUSE LN	CHESTERFIELD	VA	23112	12618 SUMMERHOUSE LN	MIDLOTHIAN	VA	23112
7366740453	NUCKOLS DONNIE & ILLIAN	5912 WALKING PATH LN	CHESTERFIELD	VA	23112	5912 WALKING PATH LN	MIDLOTHIAN	VA	23112
7366740544	FLYNN STACEY A	5918 WALKING PATH LN	CHESTERFIELD	VA	23112	5918 WALKING PATH LN	MIDLOTHIAN	VA	23112
7366740664	CIRKIC NISAB	5906 WALKING PATH LN	CHESTERFIELD	VA	23112	5906 WALKING PATH LN	MIDLOTHIAN	VA	23112
7366741116	CHRISTIANA TRUST TRUSTEE	12612 SUMMERHOUSE LN	CHESTERFIELD	VA	23112	P O BOX 447	ODESSA	FL	33556
7366741235	PINEDA RUTH A	5924 WALKING PATH LN	CHESTERFIELD	VA	23112	5924 WALKING PATH LN	MIDLOTHIAN	VA	23112
7366741567	DUNA CHRISTOPHER A & SHERYL L	5900 WALKING PATH LN	CHESTERFIELD	VA	23112	5900 WALKING PATH LN	MIDLOTHIAN	VA	23112
7366741619	MARTINEZ JAIRO & BONILLA Y	12606 SUMMERHOUSE LN	CHESTERFIELD	VA	23112	12606 SUMMERHOUSE LN	MIDLOTHIAN	VA	23112
7366742502	PRESTON ROBERT W JR & SHAKIMA	12601 SUMMERHOUSE LN	CHESTERFIELD	VA	23112	12601 SUMMERHOUSE LN	MIDLOTHIAN	VA	23112
7366742569	CASON GEORGE A III	5901 WALKING PATH LN	CHESTERFIELD	VA	23112	8313 WINTIC PL	CHESTERFIELD	VA	23832
7366742620	KRISNOW DENNIS ET AL	12600 SUMMERHOUSE LN	CHESTERFIELD	VA	23112	12600 SUMMERHOUSE LN	MIDLOTHIAN	VA	23112
7366743669	STAPLES STUART R & DEANNA S	5907 WALKING PATH LN	CHESTERFIELD	VA	23112	5907 WALKING PATH LN	MIDLOTHIAN	VA	23112
7366744005	HOLMES DONALD M & BRIGGS D M	6001 WALKING PATH LN	CHESTERFIELD	VA	23112	6001 WALKING PATH LN	MIDLOTHIAN	VA	23112
7366744046	BILBREY TIMOTHY J & LAURA E	5919 WALKING PATH LN	CHESTERFIELD	VA	23112	5919 WALKING PATH LN	MIDLOTHIAN	VA	23112
7366744058	CABRERA ROBERT BRAD & ANGELA D	5913 WALKING PATH LN	CHESTERFIELD	VA	23112	5913 WALKING PATH LN	MIDLOTHIAN	VA	23112
7366744112	AVILES RENE A JR & ASHLEY A	5937 WALKING PATH LN	CHESTERFIELD	VA	23112	5937 WALKING PATH LN	MIDLOTHIAN	VA	23112
7366744120	DEBOIS MICHAEL ALLAN J	5931 WALKING PATH LN	CHESTERFIELD	VA	23112	5931 WALKING PATH LN	MIDLOTHIAN	VA	23112
7366744130	NAVAS EDNA	5925 WALKING PATH LN	CHESTERFIELD	VA	23112	5925 WALKING PATH LN	MIDLOTHIAN	VA	23112
7366747028	FITZGIBBON TIMOTHY J & CHERA L	6024 CAMERON BRIDGE DR	CHESTERFIELD	VA	23112	6024 CAMERON BRIDGE DR	MIDLOTHIAN	VA	23112
7366747237	TENCH GARY L JR & TIFFANY N	6018 CAMERON BRIDGE DR	CHESTERFIELD	VA	23112	6018 CAMERON BRIDGE DR	MIDLOTHIAN	VA	23112
7366747245	HERRMANN MARK L	6012 CAMERON BRIDGE DR	CHESTERFIELD	VA	23112	6012 CAMERON BRIDGE DR	MIDLOTHIAN	VA	23112
7366747252	FRASIER EARL H & SHARON L	6006 CAMERON BRIDGE DR	CHESTERFIELD	VA	23112	6006 CAMERON BRIDGE DR	MIDLOTHIAN	VA	23112
7366747362	GODSEY ROBERT D & DIANE D	6000 CAMERON BRIDGE DR	CHESTERFIELD	VA	23112	6000 CAMERON BRIDGE DR	MIDLOTHIAN	VA	23112
7366747719	CHAN KEVIN C & IRIS	6030 CAMERON BRIDGE DR	CHESTERFIELD	VA	23112	8607 ERIKA HILL DR	MIDLOTHIAN	VA	23112
7366748213	MIDLOTHIAN VENTURES LLC	6036 CAMERON BRIDGE DR	CHESTERFIELD	VA	23112	P O BOX 4309	MIDLOTHIAN	VA	23112
7366748908	AMOS BENJAMIN S & KAREN	6042 CAMERON BRIDGE DR	CHESTERFIELD	VA	23112	6042 CAMERON BRIDGE DR	MIDLOTHIAN	VA	23112
7366749202	MIDLOTHIAN VENTURES LLC	6048 CAMERON BRIDGE DR	CHESTERFIELD	VA	23112	P O BOX 4309	MIDLOTHIAN	VA	23112
7366749334	GUHERREZ WENDY FABIOLA	6019 CAMERON BRIDGE DR	CHESTERFIELD	VA	23112	6019 CAMERON BRIDGE DR	MIDLOTHIAN	VA	23112
7366749343	YOUNG MICHAEL D	6013 CAMERON BRIDGE DR	CHESTERFIELD	VA	23112	6013 CAMERON BRIDGE DR	MIDLOTHIAN	VA	23112
7366749628	JONES JEFFREY N & CATINA D	6025 CAMERON BRIDGE DR	CHESTERFIELD	VA	23112	6025 CAMERON BRIDGE DR	MIDLOTHIAN	VA	23112
7366750523	UPHOFF VENTURES LLC	5900 BRAD MCNEER PY	CHESTERFIELD	VA	23112	4900 W HUNDRED RD	CHESTER	VA	23831
7366754259	CARR LLC	6000 BRAD MCNEER PY	CHESTERFIELD	VA	23112	1409 WALTON BLUFF TE	MIDLOTHIAN	VA	23114
7366785909	COMMONWEALTH OF VIRGINIA	12645 HULL STREET RD	CHESTERFIELD	VA	23112	1221 E BROAD ST	RICHMOND	VA	23219
7366790579	BREWER PAT	12642 HULL STREET RD	CHESTERFIELD	VA	23112	12642 HULL STREET RD	MIDLOTHIAN	VA	23112
7366796337	360 TOYOTA LLC	3720 LONAS PY	CHESTERFIELD	VA	23112	9811 MIDLOTHIAN TP	RICHMOND	VA	23235
7366804762	360 TOYOTA	12400 TENNESSEE PZ	CHESTERFIELD	VA	23112	9811 MIDLOTHIAN TP	RICHMOND	VA	23235
7366833056	C.A.H. INVESTMENTS LLC ET AL	3500 WARBRD RD	CHESTERFIELD	VA	23112	23700 PEAR ORCHARD RD	MOSELEY	VA	23120
7356731571	SWIFT CREEK HOLDINGS LLC	13815 VILLAGE SCHOOL LN	CHESTERFIELD	VA	23112	5407 PATTERSON AV	RICHMOND	VA	23226
7356732098	MOCELLO MICHAEL S	12831 VILLAGE SCHOOL LN	CHESTERFIELD	VA	23112	12831 VILLAGE SCHOOL LN	MIDLOTHIAN	VA	23112
7356732482	LEWIS SHAWN	12819 VILLAGE SCHOOL LN	CHESTERFIELD	VA	23112	12819 VILLAGE SCHOOL LN	MIDLOTHIAN	VA	23112
7356732672	COPPLE BRIAN E & MARIA T	12813 VILLAGE SCHOOL LN	CHESTERFIELD	VA	23112	12813 VILLAGE SCHOOL LN	MIDLOTHIAN	VA	23112

## AFFECTED PROPERTY OWNERS WITHIN INUNDATION ZONE

GPIN (CHESTERFIELD)/PARCEL ID (COLONIAL HEIGHTS)	OWNER	PROPERTY ADDRESS	CITY/COUNTY	STATE	ZIP	OWNER ADDRESS	OWNER CITY	OWNER STATE	OWNER ZIP
7356734578	ZOU SHIPING & JI YUN	12812 VILLAGE SCHOOL LN	CHESTERFIELD	VA	23112	12812 VILLAGE SCHOOL LN	MIDLOTHIAN	VA	23112
7356734671	JONES WANDA L	12806 VILLAGE SCHOOL LN	CHESTERFIELD	VA	23112	12806 VILLAGE SCHOOL LN	MIDLOTHIAN	VA	23112
7356734788	WOODS KYLE L & HEATHER A	12818 VILLAGE SCHOOL LN	CHESTERFIELD	VA	23112	12818 VILLAGE SCHOOL LN	MIDLOTHIAN	VA	23112
7356734961	HARDY ANDREW J & JENNIFER M	12772 SUMMERHOUSE LN	CHESTERFIELD	VA	23112	12772 SUMMERHOUSE LN	MIDLOTHIAN	VA	23112
7356735659	LEONARD ADAM C & DIDLAKE H N	12766 SUMMERHOUSE LN	CHESTERFIELD	VA	23112	12766 SUMMERHOUSE LN	MIDLOTHIAN	VA	23112
7356736359	PRETTYMAN OWEN G & HALL C G	12754 SUMMERHOUSE LN	CHESTERFIELD	VA	23112	12754 SUMMERHOUSE LN	MIDLOTHIAN	VA	23112
7356736573	DEMITRI J M & HUMPHRIES W E JR	12730 SUMMERHOUSE LN	CHESTERFIELD	VA	23112	12730 SUMMERHOUSE LN	MIDLOTHIAN	VA	23112
7356736581	LAPORTE SAMUEL M & JAMIE A	12724 SUMMERHOUSE LN	CHESTERFIELD	VA	23112	12724 SUMMERHOUSE LN	MIDLOTHIAN	VA	23112
7356736690	TURNER BEN H & REBECCA S	12718 SUMMERHOUSE LN	CHESTERFIELD	VA	23112	913 ASHINGTON PL	NORTH CHESTERFIELD	VA	23236
7356736865	GRANDERSON JACQUELINE EMBE	12736 SUMMERHOUSE LN	CHESTERFIELD	VA	23112	12736 SUMMERHOUSE LN	MIDLOTHIAN	VA	23112
7356738584	KIMANI JULIUS ET AL	12707 SUMMERHOUSE LN	CHESTERFIELD	VA	23112	12707 SUMMERHOUSE LA	MIDLOTHIAN	VA	23112
7356739176	ADELYI OLUFISAYO ET AL	6006 SUMMERHOUSE CT	CHESTERFIELD	VA	23112	6006 SUMMERHOUSE CT	MIDLOTHIAN	VA	23112
7356739289	WATKINS S C & GERHARDT ROBERT	6000 SUMMERHOUSE CT	CHESTERFIELD	VA	23112	6000 SUMMERHOUSE CT	MIDLOTHIAN	VA	23112
7356741808	PORTER CHRISTINA CG	12837 VILLAGE SCHOOL LN	CHESTERFIELD	VA	23112	12837 VILLAGE SCHOOL LN	MIDLOTHIAN	VA	23112
7356742615	KNEZIC TERRY L & IDIT B	12843 VILLAGE SCHOOL LN	CHESTERFIELD	VA	23112	12843 VILLAGE SCHOOL LN	MIDLOTHIAN	VA	23112
7356744089	SWIFT CREEK ASSOCIATES L P	5901 BRAD MCNEER PY	CHESTERFIELD	VA	23112	200 WITMER DR	HORSHAM	PA	19044
7356744711	HUGHES BRIAN P & BECKY L	12836 VILLAGE SCHOOL LN	CHESTERFIELD	VA	23112	12836 VILLAGE SCHOOL LN	MIDLOTHIAN	VA	23112
7356747100	GRAU MARTA S	12712 SUMMERHOUSE LN	CHESTERFIELD	VA	23112	12712 SUMMERHOUSE LN	MIDLOTHIAN	VA	23112
7356748004	POLLARD HEATHER P	12706 SUMMERHOUSE LN	CHESTERFIELD	VA	23112	12706 SUMMERHOUSE LN	MIDLOTHIAN	VA	23112
7356748811	DILLON ORAN B & KAIRI	12700 SUMMERHOUSE LN	CHESTERFIELD	VA	23112	12700 SUMMERHOUSE LN	MIDLOTHIAN	VA	23112
7356749709	WHEELER BIANCA	12624 SUMMERHOUSE LN	CHESTERFIELD	VA	23112	12624 SUMMERHOUSE LN	MIDLOTHIAN	VA	23112
7376662795	THOMAS RALPH & ISOBEL M	9301 RAVEN WING DR	CHESTERFIELD	VA	23832	9301 RAVEN WING DR	CHESTERFIELD	VA	23832
7376674851	LINK ROGER G	9324 BAILEY OAK DR	CHESTERFIELD	VA	23112	9324 BAILEY OAK DR	MIDLOTHIAN	VA	23112
7376675300	PORTER ROBIN DARYL & ANNE C	12310 ESCADA DR	CHESTERFIELD	VA	23832	12310 ESCADA DR	CHESTERFIELD	VA	23832
7376676452	TELLIER JASON R & EMILY KATE	9325 BAILEY OAK DR	CHESTERFIELD	VA	23112	9325 BAILEY OAK DR	MIDLOTHIAN	VA	23112
7376676616	PORTER ROBIN D & ANNE C	12300 ESCADA DR	CHESTERFIELD	VA	23832	12310 ESCADA DR	CHESTERFIELD	VA	23832
7376677459	JIGGETTS DAMON S & NIKOLE R	9319 BAILEY OAK DR	CHESTERFIELD	VA	23112	9319 BAILEY OAK DR	MIDLOTHIAN	VA	23112
7376677468	BAYHILL DEVELOPMENT CORP	9313 BAILEY OAK DR	CHESTERFIELD	VA	23112	11900 HULL STREET RD	MIDLOTHIAN	VA	23112
7376678386	POWELL DAVID & PATICIA	12315 BAILEY OAK PL	CHESTERFIELD	VA	23112	12315 BAILEY OAK PL	MIDLOTHIAN	VA	23112
7376678721	TOMS KENT E & KATHLEEN W	12301 ESCADA DR	CHESTERFIELD	VA	23832	12301 ESCADA DR	CHESTERFIELD	VA	23832
7376679381	TYSON DON C	12309 BAILEY OAK PL	CHESTERFIELD	VA	23112	12309 BAILEY OAK PL	MIDLOTHIAN	VA	23112
7376719426	BURROW JOY C	12501 ERIKA HILL WY	CHESTERFIELD	VA	23112	9908 MOUNTAIN BERRY CT	TOANO	VA	23168
7376725002	SOBCZAK BRUCE R & PATRICIA D	12612 ERIKA HILL PL	CHESTERFIELD	VA	23112	12612 ERIKA HILL PL	MIDLOTHIAN	VA	23112
7376727111	WILLIAMS ALBERT E & EMMA Y	8536 ERIKA HILL DR	CHESTERFIELD	VA	23112	8536 ERIKA HILL DR	MIDLOTHIAN	VA	23112
7376727918	JAKUBOWSKI JANUSZ & LI SHUCHUN	8530 ERIKA HILL DR	CHESTERFIELD	VA	23112	8530 ERIKA HILL DR	MIDLOTHIAN	VA	23112
7376729021	PRITCHARD MATTHEW S & STACY A	8524 ERIKA HILL DR	CHESTERFIELD	VA	23112	8524 ERIKA HILL DR	MIDLOTHIAN	VA	23112
7376740122	COPELAND DEIDRE L	6031 CAMERON BRIDGE DR	CHESTERFIELD	VA	23112	3700 BARONET DR	NORTH CHESTERFIELD	VA	23234
7376740515	JONES ROYAL K & CATRENIA T	6037 CAMERON BRIDGE DR	CHESTERFIELD	VA	23112	6037 CAMERON BRIDGE DR	MIDLOTHIAN	VA	23112
7376740708	GRAY DONALD M JR	6043 CAMERON BRIDGE DR	CHESTERFIELD	VA	23112	6043 CAMERON BRIDGE DR	MIDLOTHIAN	VA	23112
7376741583	HERMES DANIEL R & WENDY	12410 BAILEY BRIDGE RD	CHESTERFIELD	VA	23112	12410 BAILEY BRIDGE RD	MIDLOTHIAN	VA	23112
7376745084	GOINS TYRONE & MARTINA	12404 BAILEY BRIDGE RD	CHESTERFIELD	VA	23112	12404 BAILEY BRIDGE RD	MIDLOTHIAN	VA	23112
7376746750	VIAR CHRISTOPHER & SHERRY	12406 BAILEY BRIDGE RD	CHESTERFIELD	VA	23112	12406 BAILEY BRIDGE RD	MIDLOTHIAN	VA	23112
7376749018	HARRIS ROBERT W & CAROLYN	12408 BAILEY BRIDGE RD	CHESTERFIELD	VA	23112	12408 BAILEY BRIDGE RD	MIDLOTHIAN	VA	23112
7376751360	CARR LLC	6140 BRAD MCNEER PY	CHESTERFIELD	VA	23112	1409 WALTON BLUFF TE	MIDLOTHIAN	VA	23114
7376761223	COMMONWEALTH CENTRE VEN LLC	5411 COMMONWEALTH CENTRE PY	CHESTERFIELD	VA	23112	1660 HUGUENOT RD	MIDLOTHIAN	VA	23113
7376767661	SOVRAN BANK N A TRUSTEE	5201 GLEN TARA DR	CHESTERFIELD	VA	23112	P O BOX 3099	WINSTON-SALEM	NC	27150
7376781671	360 CAPITAL PARTNERSHIP LLC	4000 LONAS PY	CHESTERFIELD	VA	23112	7204 GLEN FOREST DR	RICHMOND	VA	23226
7376791388	360 TOYOTA LLC	3600 LONAS PY	CHESTERFIELD	VA	23112	9811 MIDLOTHIAN TP	RICHMOND	VA	23235
7376791634	360 CAPITAL PARTNERSHIP	3700 LONAS PY	CHESTERFIELD	VA	23112	7204 GLEN FOREST DR	RICHMOND	VA	23226
7376810143	HD DEVELOPMENT OF MARYLAND INC	12300 CHATTANOOGA PZ	CHESTERFIELD	VA	23112	P O BOX 105842	ATLANTA	GA	30348
7356758365	UPHOFF VENTURES LLC	6001 BRAD MCNEER PY	CHESTERFIELD	VA	23112	4900 W HUNDRED RD	CHESTER	VA	23831
7356765422	UPHOFF VENTURES LLC	5230 COMMONWEALTH CENTRE PY	CHESTERFIELD	VA	23112	4900 W HUNDRED RD	CHESTER	VA	23831
7356769012	UPHOFF VENTURES LLC	6101 BRAD MCNEER PY	CHESTERFIELD	VA	23112	4900 W HUNDRED RD	CHESTER	VA	23831
7356809757	CHESTERFIELD RETAIL LC ET AL	12520 HULL STREET RD	CHESTERFIELD	VA	23112	12500 FAIR LAKES CI	FAIRFAX	VA	22033
7356815954	MARTIN MARIETTA MATERIALS INC	3700 MEMPHIS BL	CHESTERFIELD	VA	23112	P O BOX 8040	FORT WAYNE	IN	46898
7386670050	TIBBETTS BRUCE W & CHARLENE T	12206 TAVERN HILL CT	CHESTERFIELD	VA	23832	12206 TAVERN HILL CT	CHESTERFIELD	VA	23832
7386670233	TIBBETTS BRUCE W & CHARLENE T	12212 TAVERN HILL CT	CHESTERFIELD	VA	23832	12206 TAVERN HILL CT	CHESTERFIELD	VA	23832
7386670289	JIMENEZ RICHARD M & SHERRI J	12303 BAILEY OAK PL	CHESTERFIELD	VA	23112	12303 BAILEY OAK PL	MIDLOTHIAN	VA	23112
7386670299	MARSHALL GEORGE C & ROSEMARY	12302 BAILEY OAK PL	CHESTERFIELD	VA	23112	12302 BAILEY OAK PL	MIDLOTHIAN	VA	23112
7386671458	HEATON RUSSELL I & VIRGINIA S	12200 TAVERN HILL CT	CHESTERFIELD	VA	23832	12200 TAVERN HILL CT	CHESTERFIELD	VA	23832
7386673166	HAMMILL SCOTT W & JULIE C	12207 TAVERN HILL CT	CHESTERFIELD	VA	23832	12207 TAVERN HILL CT	CHESTERFIELD	VA	23832
7386674552	PETERS ERIC M & KAREN M	12213 TAVERN HILL CT	CHESTERFIELD	VA	23832	12213 TAVERN HILL CT	CHESTERFIELD	VA	23832
7386674737	SAMS SCOTT C & MICHELLE H	12219 TAVERN HILL CT	CHESTERFIELD	VA	23832	12219 TAVERN HILL CT	CHESTERFIELD	VA	23832
7386675225	SOWERS DOUGLAS R & SUSAN S	12225 TAVERN HILL CT	CHESTERFIELD	VA	23832	3800 WEATHERBURY PL	MOSELEY	VA	23120
7386675813	BENDER MICHAEL J JR & KIMBERLY	12231 TAVERN HILL CT	CHESTERFIELD	VA	23832	12231 TAVERN HILL CT	CHESTERFIELD	VA	23832
7386676302	GROCHMAL SHANE F & ALEXIS B	12301 TAVERN HILL CT	CHESTERFIELD	VA	23832	12301 TAVERN HILL CT	CHESTERFIELD	VA	23832
7386676793	WHARTON JEFFREY W & ELIZABETH	11900 PENNY BRIDGE DR	CHESTERFIELD	VA	23112	11900 PENNY BRIDGE DR	MIDLOTHIAN	VA	23112
7386678298	TOMS MARK & MILLER TAMMY	11906 PENNY BRIDGE DR	CHESTERFIELD	VA	23112	11906 PENNY BRIDGE DR	MIDLOTHIAN	VA	23112
7386678329	HOLT GREGORY W & DEBORAH C	9302 WATERFALL COVE DR	CHESTERFIELD	VA	23832	9302 WATERFALL COVE DR	CHESTERFIELD	VA	23832
7386679946	STANLEY KENNETH & SUSAN	9300 WATERFALL COVE DR	CHESTERFIELD	VA	23832	9300 WATERFALL COVE DR	CHESTERFIELD	VA	23832
7386681813	SPENCE PAUL C & CAROLYN M	9124 PENNY BRIDGE PL	CHESTERFIELD	VA	23112	9124 PENNY BRIDGE PL	MIDLOTHIAN	VA	23112
7386682704	MANNING LOUIS M	9130 PENNY BRIDGE PL	CHESTERFIELD	VA	23112	9130 PENNY BRIDGE PL	MIDLOTHIAN	VA	23112
7386684207	SHABAZZ STACEY H & KHALIL E	9125 PENNY BRIDGE PL	CHESTERFIELD	VA	23112	9125 PENNY BRIDGE PL	MIDLOTHIAN	VA	23112
7386685600	YOUNG CHARLES S & CATHERINE E	11907 PENNY BRIDGE DR	CHESTERFIELD	VA	23112	11907 PENNY BRIDGE DR	MIDLOTHIAN	VA	23112
7386685652	SHAW CRYSTAL M	11942 PENNY BRIDGE DR	CHESTERFIELD	VA	23112	11942 PENNY BRIDGE DR	MIDLOTHIAN	VA	23112
7386686274	MAY MARK L & PAULA J	8931 HOLLOW OAK DR	CHESTERFIELD	VA	23112	8931 HOLLOW OAK DR	MIDLOTHIAN	VA	23112
7386686345	KANNON DAVID CHAD & JENNIFER	11936 PENNY BRIDGE DR	CHESTERFIELD	VA	23112	11936 PENNY BRIDGE DR	MIDLOTHIAN	VA	23112
7386687039	MADISON MARK A & HEATHER H	11930 PENNY BRIDGE DR	CHESTERFIELD	VA	23112	11930 PENNY BRIDGE DR	MIDLOTHIAN	VA	23112
7386687168	DANIEL LEWIS O & SHERI L	8925 HOLLOW OAK DR	CHESTERFIELD	VA	23112	8925 HOLLOW OAK DR	MIDLOTHIAN	VA	23112
7386687430	HAMID MOHAMMED A & MEHJABEN M	11924 PENNY BRIDGE DR	CHESTERFIELD	VA	23112	11924 PENNY BRIDGE DR	MIDLOTHIAN	VA	23112
7386687620	MINTUNG BARRETT L & BEVERLY J	11918 PENNY BRIDGE DR	CHESTERFIELD	VA	23112	11918 PENNY BRIDGE DR	MIDLOTHIAN	VA	23112
7386687911	MURRIN M W & KLRIN-MURRIN J E	11912 PENNY BRIDGE DR	CHESTERFIELD	VA	23112	11912 PENNY BRIDGE DR	MIDLOTHIAN	VA	23112
7386688264	BALLAS NATHAN W & JESSICA V	8919 HOLLOW OAK DR	CHESTERFIELD	VA	23112	8919 HOLLOW OAK DR	MIDLOTHIAN	VA	23112
7386689143	CHERIE RIE MONIQUE	9018 HIDDEN NEST DR	CHESTERFIELD	VA	23112	9018 HIDDEN NEST DR	MIDLOTHIAN	VA	23112
7386689532	LEITCH CHRISTOPHER S & M D	9024 HIDDEN NEST DR	CHESTERFIELD	VA	23112	9024 HIDDEN NEST DR	MIDLOTHIAN	VA	23112
7386689702	BAYHILL POINTE HOME ASSOC INC	11800 PENNY BRIDGE DR	CHESTERFIELD	VA	23112	P O BOX 924	CHESTERFIELD	VA	23832
7386700286	FOSTER ANTHONY B & JOANNE R	12418 BAY KNOLS TL	CHESTERFIELD	VA	23112	12418 BAY KNOLS TL	MIDLOTHIAN	VA	23112
7386701285	CATRAMBONE ADAM & WILLIS J	12412 BAY KNOLS TL	CHESTERFIELD	VA	23112	12412 BAY KNOLS TL	MIDLOTHIAN	VA	23112

## AFFECTED PROPERTY OWNERS WITHIN INUNDATION ZONE

GPIN (CHESTERFIELD)/PARCEL ID (COLONIAL HEIGHTS)	OWNER	PROPERTY ADDRESS	CITY/COUNTY	STATE	ZIP	OWNER ADDRESS	OWNER CITY	OWNER STATE	OWNER ZIP
7386708983	ALLEN S PAGE TRUSTEE	12307 HILLCREEK TR	CHESTERFIELD	VA	23112	11521 MIDLOTHIAN TP	RICHMOND	VA	23235
7386709466	BOSTA JOHN A & JENNIFER M	12308 HILLCREEK CR	CHESTERFIELD	VA	23112	12308 HILLCREEK CI	MIDLOTHIAN	VA	23112
7386710059	GRUNLOH SHAWN W & KRISTEN R	12512 ERIKA HILL WY	CHESTERFIELD	VA	23112	12512 ERIKA HILL WA	MIDLOTHIAN	VA	23112
7386710283	JCM III LLC	8508 ERIKA HILL CT	CHESTERFIELD	VA	23112	30 HIGHPOCKETS RD	CARTERSVILLE	VA	23027
7386710536	RENSHAW BRIAN S & JENNIFER I	12500 ERIKA HILL WY	CHESTERFIELD	VA	23112	12500 ERIKA HILL WA	MIDLOTHIAN	VA	23112
7386710748	MULLINS THOMAS A & CHLOE J	12506 ERIKA HILL WY	CHESTERFIELD	VA	23112	12506 ERIKA HILL WA	MIDLOTHIAN	VA	23112
7386711063	CONNER MARK B & SARAH R	8509 ERIKA HILL CT	CHESTERFIELD	VA	23112	8509 ERIKA HILL CT	MIDLOTHIAN	VA	23112
7386711207	BAYHILL POINTE HOME ASSOC INC	12406 BAY KNOLLS TL	CHESTERFIELD	VA	23112	P O BOX 924	CHESTERFIELD	VA	23832
7386711377	BILL JEROME & SHOCKLEY ROBYN D	8502 ERIKA HILL CT	CHESTERFIELD	VA	23112	8502 ERIKA HILL CT	MIDLOTHIAN	VA	23112
7386711594	SHIFFLETT HUGH M & DONNA H	8507 ERIKA HILL DR	CHESTERFIELD	VA	23112	8507 ERIKA HILL DR	MIDLOTHIAN	VA	23112
7386712219	COLE DONALD N JR & JESSICA G	12415 HILLCREEK PL	CHESTERFIELD	VA	23112	12415 HILLCREEK PL	MIDLOTHIAN	VA	23112
7386712549	SANDUSKY BRIAN E	12431 HILLCREEK CT	CHESTERFIELD	VA	23112	12431 HILLCREEK CT	MIDLOTHIAN	VA	23112
7386712705	ZHAO RUXUAN & SU JUAN R	12409 HILLCREEK PL	CHESTERFIELD	VA	23112	14801 FLOUR MILL CT	MIDLOTHIAN	VA	23112
7386712927	HICKS G TYRONE & HICKS JONI M	12414 HILLCREEK PL	CHESTERFIELD	VA	23112	12414 HILLCREEK PL	MIDLOTHIAN	VA	23112
7386713097	YEATTS CECIL G JR & CAROL H	8501 ERIKA HILL DR	CHESTERFIELD	VA	23112	8501 ERIKA HILL DR	MIDLOTHIAN	VA	23112
7386713240	OWENS RYAN J & MANDY B	12425 HILLCREEK CT	CHESTERFIELD	VA	23112	12425 HILLCREEK CT	MIDLOTHIAN	VA	23112
7386713265	WATKINS FRANK H & KAREN S	12430 HILLCREEK CT	CHESTERFIELD	VA	23112	12430 HILLCREEK CT	MIDLOTHIAN	VA	23112
7386714572	HOLLAND TRACY W	12424 HILLCREEK CT	CHESTERFIELD	VA	23112	12424 HILLCREEK CT	MIDLOTHIAN	VA	23112
7386715363	NASH THOMAS H & MARY M	12418 HILLCREEK CT	CHESTERFIELD	VA	23112	12418 HILLCREEK CT	MIDLOTHIAN	VA	23112
7386716157	MOSLEY JERRY L & PAMELA O	12412 HILLCREEK CT	CHESTERFIELD	VA	23112	12412 HILLCREEK CT	MIDLOTHIAN	VA	23112
7386716871	O'CONNELL ROBERT M & MARY K B	12413 BAY LANDING CT	CHESTERFIELD	VA	23112	12413 BAY LANDING LN	MIDLOTHIAN	VA	23112
7386717052	TINGEN JESSICA B	12406 HILLCREEK CT	CHESTERFIELD	VA	23112	12406 HILLCREEK CT	MIDLOTHIAN	VA	23112
7386717644	BRUN ERICH & PAMELA K	8432 HILLCREEK DR	CHESTERFIELD	VA	23112	8432 HILLCREEK DR	MIDLOTHIAN	VA	23112
7386717781	DAVIDSON HUGH E & SUSAN R	12419 BAY LANDING CT	CHESTERFIELD	VA	23112	12419 BAY LANDING CT	MIDLOTHIAN	VA	23112
7386718161	COMINS DANIEL & LAURA	12407 BAY LANDING CT	CHESTERFIELD	VA	23112	12407 BAY LANDING CT	MIDLOTHIAN	VA	23112
7386718782	CHAMBERLIN ROBIN	12418 BAY LANDING CT	CHESTERFIELD	VA	23112	12418 BAY LANDING CT	MIDLOTHIAN	VA	23112
7386718953	REDDING H T & REDDING C A TRS	8424 HILLCREEK DR	CHESTERFIELD	VA	23112	2203 BIRCH GLEN CT	MIDLOTHIAN	VA	23112
7386719900	SMITH DORETHA R	12300 HILLCREEK TR	CHESTERFIELD	VA	23112	12300 HILLCREEK TE	MIDLOTHIAN	VA	23112
7386719922	POH EDWARD J JR & JANE N	12325 POINT SUNRISE CT	CHESTERFIELD	VA	23112	12325 POINT SUNRISE CT	MIDLOTHIAN	VA	23112
7386720023	CHRISCOE HONOR T & H F JR	8518 ERIKA HILL DR	CHESTERFIELD	VA	23112	8518 ERIKA HILL DR	MIDLOTHIAN	VA	23112
7386720600	DUGENT STEVEN J & HEIDI M	8513 ERIKA HILL DR	CHESTERFIELD	VA	23112	8513 ERIKA HILL DR	MIDLOTHIAN	VA	23112
7386721122	MOON ROBERT E & KATHLEEN M	8512 ERIKA HILL DR	CHESTERFIELD	VA	23112	8512 ERIKA HILL DR	MIDLOTHIAN	VA	23112
7386722017	COLEMAN ERIC D & KAREN M	8506 ERIKA HILL DR	CHESTERFIELD	VA	23112	8506 ERIKA HILL DR	MIDLOTHIAN	VA	23112
7386723010	CHANDLER S P & CHANDLER J TRS	8500 ERIKA HILL DR	CHESTERFIELD	VA	23112	8500 ERIKA HILL DR	MIDLOTHIAN	VA	23112
7386728092	COUNTY OF CHESTERFIELD	12501 BAILEY BRIDGE RD	CHESTERFIELD	VA	23112	P O BOX 40	CHESTERFIELD	VA	23832
7386731551	JOHNSON RONALD	12409 BAILEY BRIDGE RD	CHESTERFIELD	VA	23112	12409 BAILEY BRIDGE RD	MIDLOTHIAN	VA	23112
7386732867	JETER G DUANE & CHARLENE J	12401 BAILEY BRIDGE RD	CHESTERFIELD	VA	23112	12401 BAILEY BRIDGE RD	MIDLOTHIAN	VA	23112
7386734173	THURSTON RALPH H JR & MARY N	12321 BAILEY BRIDGE RD	CHESTERFIELD	VA	23112	12321 BAILEY BRIDGE RD	MIDLOTHIAN	VA	23112
7386735780	STANLEY JANET LEE	12315 BAILEY BRIDGE RD	CHESTERFIELD	VA	23112	12315 BAILEY BRIDGE RD	MIDLOTHIAN	VA	23112
7386737588	STANLEY GEORGE H JR & FRANCES	12311 BAILEY BRIDGE RD	CHESTERFIELD	VA	23112	12311 BAILEY BRIDGE RD	MIDLOTHIAN	VA	23112
7386738969	LIPPARD JASON P	12309 BAILEY BRIDGE RD	CHESTERFIELD	VA	23112	233 ALBEMARLE ST	BALTIMORE	MD	21202
7386740522	DIXON FLOYD W	12400 BAILEY BRIDGE RD	CHESTERFIELD	VA	23112	12400 BAILEY BRIDGE RD	MIDLOTHIAN	VA	23112
7386748411	PHELPS RUSSELL B	12303 BAILEY BRIDGE RD	CHESTERFIELD	VA	23112	2805 MCMANAWAY DR	MIDLOTHIAN	VA	23112
7386749921	COUNTY OF CHESTERFIELD	12301 BAILEY BRIDGE RD	CHESTERFIELD	VA	23112	P O BOX 40	CHESTERFIELD	VA	23832
7386752533	CLODFELTER H T EST & COSBY E T	12300 BAILEY BRIDGE RD	CHESTERFIELD	VA	23112	3037 MARKFIELD DR	MIDLOTHIAN	VA	23113
7386755680	PATTERSON JANICE	12207 KING COTTON CT	CHESTERFIELD	VA	23112	12207 KING COTTON LN	MIDLOTHIAN	VA	23112
7386755896	LEE WILLIAM B ESTATE	12208 KING COTTON CT	CHESTERFIELD	VA	23112	4700 WESTGROVE ST	RALEIGH	NC	27606
7386756869	LETENDER SAMANTHA	12205 KING COTTON CT	CHESTERFIELD	VA	23112	12205 KING COTTON CT	MIDLOTHIAN	VA	23112
7386757489	JACOBSON JOHN C	12206 KING COTTON CT	CHESTERFIELD	VA	23112	12206 KING COTTON CT	MIDLOTHIAN	VA	23112
7386757562	HILL ANNIE D	12203 KING COTTON CT	CHESTERFIELD	VA	23112	12203 KING COTTON CT	MIDLOTHIAN	VA	23112
7386757898	PENNIE TIMOTHY B	12201 GLEN TARA CT	CHESTERFIELD	VA	23112	12201 GLEN TARA CT	MIDLOTHIAN	VA	23112
7386758180	WOLFORD TIM	12204 KING COTTON CT	CHESTERFIELD	VA	23112	19701 LACY FARM RD	MOSELEY	VA	23120
7386758254	DUFALCHARD ARNOLD A & MEGAN	12201 KING COTTON CT	CHESTERFIELD	VA	23112	12201 KING COTTON CT	MIDLOTHIAN	VA	23112
7386758873	WILLIAMS MARK A	12200 KING COTTON CT	CHESTERFIELD	VA	23112	12200 KING COTTON CT	MIDLOTHIAN	VA	23112
7386758947	RATNER IAN J & LISA K	12105 KING COTTON CT	CHESTERFIELD	VA	23112	12105 KING COTTON CT	MIDLOTHIAN	VA	23112
7386759638	WELLS DARRELL R & PAMELA B	12103 KING COTTON CT	CHESTERFIELD	VA	23112	12103 KING COTTON CT	MIDLOTHIAN	VA	23112
7386759687	DRISKILL DANIEL W	5118 KING COTTON LN	CHESTERFIELD	VA	23112	5118 KING COTTON LN	MIDLOTHIAN	VA	23112
7386759776	CAMPBELL STEPHEN T & PAMELA S	5124 KING COTTON LN	CHESTERFIELD	VA	23112	5124 KING COTTON LN	MIDLOTHIAN	VA	23112
7386760831	FORD GEORGETTE	5137 GLEN TARA DR	CHESTERFIELD	VA	23112	5137 GLEN TARA DR	MIDLOTHIAN	VA	23112
7386761423	BRUNSKY RICHARD A & PATRICE L	5135 GLEN TARA DR	CHESTERFIELD	VA	23112	8510 LYNDALE DR	NORTH CHESTERFIELD	VA	23235
7386761742	FORDEN MICHAEL G & BRANDY LEE	5124 TWELVEOAKS RD	CHESTERFIELD	VA	23112	5124 TWELVE OAKS RD	MIDLOTHIAN	VA	23112
7386762118	BEDWELL DAVID W & MICHELE	5131 GLEN TARA DR	CHESTERFIELD	VA	23112	2132 HUNTERS MILL RD	POWHATAN	VA	23139
7386762348	ALEXANDER R T JR & TAMARA C	5118 TWELVEOAKS RD	CHESTERFIELD	VA	23112	5118 TWELVEOAKS RD	MIDLOTHIAN	VA	23112
7386762711	MCMULLEN JOHNATHAN D & MONICA	5125 GLEN TARA DR	CHESTERFIELD	VA	23112	10981 HARRISON LAKE DR	CHARLES CITY	VA	23030
7386762754	BUCKINGHAM RICHARD P	5112 TWELVEOAKS RD	CHESTERFIELD	VA	23112	5 RAVEN ROCK CT	RICHMOND	VA	23229
7386762980	MICHAEL JAMES K & CELESTIA B	12305 TWELVEOAKS CT	CHESTERFIELD	VA	23112	12305 TWELVEOAKS CT	MIDLOTHIAN	VA	23112
7386763128	HINIC MARKO & DAMARIS	5125 TWELVEOAKS RD	CHESTERFIELD	VA	23112	5125 TWELVEOAKS RD	MIDLOTHIAN	VA	23112
7386763271	HAMILTON D M & SKRABALA T F	12303 TWELVEOAKS CT	CHESTERFIELD	VA	23112	12303 TWELVEOAKS CT	MIDLOTHIAN	VA	23112
7386763359	WRIGHT CHRISTINE R	5106 TWELVEOAKS RD	CHESTERFIELD	VA	23112	5106 TWELVEOAKS RD	MIDLOTHIAN	VA	23112
7386763506	MOORE SEAN A & MARGUERITE	5119 GLEN TARA DR	CHESTERFIELD	VA	23112	5119 GLEN TARA DR	MIDLOTHIAN	VA	23112
7386763635	WILLIAMS PAMELA	5119 TWELVEOAKS RD	CHESTERFIELD	VA	23112	5119 TWELVEOAKS RD	MIDLOTHIAN	VA	23112
7386763985	WALLER SHEKINAH	12304 TWELVEOAKS CT	CHESTERFIELD	VA	23112	12304 TWELVEOAKS CT	MIDLOTHIAN	VA	23112
7386764063	HUDDLESTON JASON C	12301 TWELVEOAKS CT	CHESTERFIELD	VA	23112	12301 TWELVEOAKS CT	MIDLOTHIAN	VA	23112
7386764140	GOODMAN THOMAS R & CYNTHIA L	5113 TWELVEOAKS RD	CHESTERFIELD	VA	23112	5113 TWELVEOAKS RD	MIDLOTHIAN	VA	23112
7386764325	MATHEWS ROGER S	5116 GLEN TARA DR	CHESTERFIELD	VA	23112	P O BOX 1359	MIDLOTHIAN	VA	23113
7386764408	PATTERSON MARY E	5113 GLEN TARA DR	CHESTERFIELD	VA	23112	2116 PARKSIDE AV	HENRICO	VA	23228
7386764746	WEEDON JEANNETTE GAIL	5107 TWELVEOAKS RD	CHESTERFIELD	VA	23112	5107 TWELVEOAKS RD	MIDLOTHIAN	VA	23112
7386765030	PKBK ENTERPRISES LLC	5100 GLEN TARA DR	CHESTERFIELD	VA	23112	3508 ROBIOUS FOREST WA	MIDLOTHIAN	VA	23113
7386765085	REYNOLDS JANET M	12302 TWELVEOAKS CT	CHESTERFIELD	VA	23112	12302 TWELVEOAKS CT	MIDLOTHIAN	VA	23112
7386765210	BOGESE ASSET MANAGEMENT LLC	5107 GLEN TARA DR	CHESTERFIELD	VA	23112	206-D TEMPLE AV	COLONIAL HEIGHTS	VA	23834
7386765250	MILLER GEORGE L & BARBARA T	5101 TWELVEOAKS RD	CHESTERFIELD	VA	23112	5101 TWELVEOAKS RD	MIDLOTHIAN	VA	23112
7386765369	KAGEE PROPERTIES LLC	12300 TWELVEOAKS CT	CHESTERFIELD	VA	23112	3014 CLARENDON DR	NORTH CHESTERFIELD	VA	23235
7386765635	BAKER J WALTER LLC	5054 GLEN TARA DR	CHESTERFIELD	VA	23112	605 RESEARCH RD	NORTH CHESTERFIELD	VA	23236
7386765953	REYNOLDS SARA E	5037 TWELVEOAKS RD	CHESTERFIELD	VA	23112	5037 TWELVEOAKS RD	MIDLOTHIAN	VA	23112
7386765975	HARRIS SANDRA R	5024 TWELVEOAKS RD	CHESTERFIELD	VA	23112	P O BOX 5344	MIDLOTHIAN	VA	23112
7386766019	WHITE JOEL	12209 GLEN TARA CT	CHESTERFIELD	VA	23112	12209 GLEN TARA CT	MIDLOTHIAN	VA	23112
7386766240	HOLY FEAR LLC	5048 GLEN TARA DR	CHESTERFIELD	VA	23112	P O BOX 36741	NORTH CHESTERFIELD	VA	23235
7386766412	PALAPA PROPERTIES LLC	12205 GLEN TARA CT	CHESTERFIELD	VA	23112	3014 CLARENDON DR	RICHMOND	VA	23235



## AFFECTED PROPERTY OWNERS WITHIN INUNDATION ZONE

GPIN (CHESTERFIELD)/PARCEL ID (COLONIAL HEIGHTS)	OWNER	PROPERTY ADDRESS	CITY/COUNTY	STATE	ZIP	OWNER ADDRESS	OWNER CITY	OWNER STATE	OWNER ZIP
738676657	HOLDEN BETTY O	5031 TWELVEOAKS RD	CHESTERFIELD	VA	23112	5031 TWELVEOAKS RD	MIDLOTHIAN	VA	23112
7386767044	PKBK ENTERPRISES LLC	5042 GLEN TARA DR	CHESTERFIELD	VA	23112	3508 ROBIOUS FOREST WA	MIDLOTHIAN	VA	23113
7386767096	VERMER JAMES E & JENNIFER L	5000 TWELVEOAKS RD	CHESTERFIELD	VA	23112	14510 GILDENBOROUGH DR	MIDLOTHIAN	VA	23113
7386767106	PARKER DAVID & PARKER LEO	12203 GLEN TARA CT	CHESTERFIELD	VA	23112	2896 PLEASANTWOOD RD	POWHATAN	VA	23139
7386767262	BOONE KEVINA RENE	5025 TWELVEOAKS RD	CHESTERFIELD	VA	23112	5025 TWELVEOAKS RD	MIDLOTHIAN	VA	23112
7386767529	SMITH BOBBIE FLAY	12208 GLEN TARA CT	CHESTERFIELD	VA	23112	12208 GLEN TARA CT	MIDLOTHIAN	VA	23112
7386767646	SIMS CARLISLE B	5036 GLEN TARA DR	CHESTERFIELD	VA	23112	9816 PAISLEY LN	NORTH CHESTERFIELD	VA	23236
7386767670	HORTON NAOMI	5019 TWELVEOAKS RD	CHESTERFIELD	VA	23112	5019 TWELVEOAKS RD	MIDLOTHIAN	VA	23112
7386767977	SUBLETTE SHANNON	5013 TWELVEOAKS RD	CHESTERFIELD	VA	23112	2711 LBJ FREEWAY	DALLAS	TX	75234
7386768022	PKBK ENTERPRISES LLC	12206 GLEN TARA CT	CHESTERFIELD	VA	23112	3508 ROBIOUS FOREST WA	MIDLOTHIAN	VA	23113
7386768250	EDMISTON ROSE ANN	5030 GLEN TARA DR	CHESTERFIELD	VA	23112	5030 GLEN TARA DR	MIDLOTHIAN	VA	23112
7386768556	HERBERT FRANK & TAMMY	5024 GLEN TARA DR	CHESTERFIELD	VA	23112	5024 GLEN TARA DR	MIDLOTHIAN	VA	23112
7386768700	JORDAN ROLAND F & CHARLENE S	12200 GLEN TARA CT	CHESTERFIELD	VA	23112	8901 HIGHGATE HILL DR	CHESTERFIELD	VA	23832
7386768817	RAMSEY FRANK A JR	12204 GLEN TARA CT	CHESTERFIELD	VA	23112	12204 GLEN TARA CT	MIDLOTHIAN	VA	23112
7386768830	THOMPSON STEPHEN L	5037 GLEN TARA DR	CHESTERFIELD	VA	23112	13119 HAMPTON CHASE WY	CHESTERFIELD	VA	23832
7386768862	TILLIS MARTIN J & CAMILLE	5018 GLEN TARA DR	CHESTERFIELD	VA	23112	14231 SPYGLASS HILL CI	CHESTERFIELD	VA	23832
7386769170	BAKER J WALTER LLC	5012 GLEN TARA DR	CHESTERFIELD	VA	23112	605 RESEARCH RD	NORTH CHESTERFIELD	VA	23236
7386769208	BEARD R AJR & COLE KELLY G	12202 GLEN TARA CT	CHESTERFIELD	VA	23112	12202 GLEN TARA CT	MIDLOTHIAN	VA	23112
7386769355	RAIKES CECIL C JR & VIRGINIA M	5031 GLEN TARA DR	CHESTERFIELD	VA	23112	5031 GLEN TARA DR	MIDLOTHIAN	VA	23112
7386773384	SWIFT CREEK ASSOCIATES LLC	4100 LONAS PY	CHESTERFIELD	VA	23112	P O BOX 961009	FT WORTH	TX	76161
7386777404	FAY PATRICK EDWARD	4942 TWELVEOAKS RD	CHESTERFIELD	VA	23112	4942 TWELVEOAKS RD	MIDLOTHIAN	VA	23112
7386777710	ROYSTER LINDA VIA	4936 TWELVEOAKS RD	CHESTERFIELD	VA	23112	4936 TWELVEOAKS RD	MIDLOTHIAN	VA	23112
7386778117	B K & ASSOCIATES LLC	4930 TWELVEOAKS RD	CHESTERFIELD	VA	23112	P O BOX 820	MIDLOTHIAN	VA	23113
7386778423	CONLEY ROBERT & EDITH	4924 TWELVEOAKS RD	CHESTERFIELD	VA	23112	10901 SYDELLE DR	NORTH CHESTERFIELD	VA	23235
7386778730	MILLS JONATHAN & BRIDGET R	4918 TWELVEOAKS RD	CHESTERFIELD	VA	23112	16100 SCOTTWOOD RD	MIDLOTHIAN	VA	23112
7386779237	MCCORMICK CHRIS	4912 TWELVEOAKS RD	CHESTERFIELD	VA	23112	1930 CAMBORNE RD	NORTH CHESTERFIELD	VA	23236
7386779544	MARSH KIMBERLEY J	4906 TWELVEOAKS RD	CHESTERFIELD	VA	23112	3140 OLDE BEECH HOLLOW RD	CHARLES CITY	VA	23030
7386779951	HEREDIA JORGE ET AL	4900 TWELVEOAKS RD	CHESTERFIELD	VA	23112	4900 TWELVE OAKS RD	MIDLOTHIAN	VA	23112
7386792769	360 CAPITAL PARTNERSHIP LLC	4001 LONAS PY	CHESTERFIELD	VA	23112	7204 GLEN FOREST DR	RICHMOND	VA	23226
7396644691	RAPALEE MARK E & APRIL W	12400 SPRING RUN RD	CHESTERFIELD	VA	23832	12400 SPRING RUN RD	CHESTERFIELD	VA	23832
7396665509	MORGAN CURTIS L & TANYA LYNN	9531 WATERFALL COVE DR	CHESTERFIELD	VA	23832	9531 WATERFALL COVE DR	CHESTERFIELD	VA	23832
7396666778	STARGARDT BRUCE M & S C	12400 WATERFALL CREST WY	CHESTERFIELD	VA	23832	12400 WATERFALL CREST WA	CHESTERFIELD	VA	23832
7396666814	LANE MARK S & DIANA K	9525 WATERFALL COVE DR	CHESTERFIELD	VA	23832	9525 WATERFALL COVE DR	CHESTERFIELD	VA	23832
7396667823	FRUDDEN SEAN & TAMI J	9519 WATERFALL COVE DR	CHESTERFIELD	VA	23832	9519 WATERFALL COVE DR	CHESTERFIELD	VA	23832
7396668735	JENKINS BRYAN L & DIANE W	9513 WATERFALL COVE DR	CHESTERFIELD	VA	23832	9513 WATERFALL COVE DR	CHESTERFIELD	VA	23832
7396669547	GRIFFIN CHRISTOPHER S & D A	9507 WATERFALL COVE DR	CHESTERFIELD	VA	23832	9507 WATERFALL COVE DR	CHESTERFIELD	VA	23832
7396672052	NERDEN JOHN P & KAREN E	9301 WATERFALL COVE DR	CHESTERFIELD	VA	23832	9301 WATERFALL COVE DR	CHESTERFIELD	VA	23832
7396673755	BROADNAX LEONARD F	9303 WATERFALL COVE DR	CHESTERFIELD	VA	23832	9303 WATERFALL COVE DR	CHESTERFIELD	VA	23832
7396674546	SELANDER DAVID M & NANCY L	9307 WATERFALL COVE DR	CHESTERFIELD	VA	23832	9307 WATERFALL COVE DR	CHESTERFIELD	VA	23832
7396675599	GRIFFIN THOMAS L & LILI M	12013 HIDDEN NEST CT	CHESTERFIELD	VA	23112	12013 HIDDEN NEST CT	MIDLOTHIAN	VA	23112
7396675642	WHOLLEY CHRISTOPHER L & C E	9313 WATERFALL COVE DR	CHESTERFIELD	VA	23832	9313 WATERFALL COVE DR	CHESTERFIELD	VA	23832
7396675889	DAVIS HELEN M	12007 HIDDEN NEST CT	CHESTERFIELD	VA	23112	12007 HIDDEN NEST CT	MIDLOTHIAN	VA	23112
7396676003	WARREN DONALD A ET AL	9324 WATERFALL COVE DR	CHESTERFIELD	VA	23832	9324 WATERFALL COVE DR	CHESTERFIELD	VA	23832
7396676533	JARVIS ARCHIE L & SUSAN C	9319 WATERFALL COVE DR	CHESTERFIELD	VA	23832	9319 WATERFALL COVE DR	CHESTERFIELD	VA	23832
7396676985	BICKLEY PHILIP D	12001 HIDDEN NEST CT	CHESTERFIELD	VA	23112	12001 HIDDEN NEST CT	MIDLOTHIAN	VA	23112
7396677627	ANDREWS BRIAN G & AMY G	9325 WATERFALL COVE DR	CHESTERFIELD	VA	23832	9325 WATERFALL COVE DR	CHESTERFIELD	VA	23832
7396678091	MANSINI NORMAN R & TRACY S	12000 HIDDEN NEST CT	CHESTERFIELD	VA	23112	12000 HIDDEN NEST CT	MIDLOTHIAN	VA	23112
7396678834	BARNA CHRISTOPHER ET AL	12306 WATERFALL COVE CT	CHESTERFIELD	VA	23832	12306 WATERFALL COVE CT	CHESTERFIELD	VA	23832
7396679901	ASHLEY ADRIENNE LEE	9407 WATERFALL COVE DR	CHESTERFIELD	VA	23832	9407 WATERFALL COVE DR	CHESTERFIELD	VA	23832
7396680123	KELLUM JASON C & HEIDI L	9025 HIDDEN NEST DR	CHESTERFIELD	VA	23112	9025 HIDDEN NEST DR	MIDLOTHIAN	VA	23112
7396681015	HARRIS TERRANCE & ANITA	9019 HIDDEN NEST DR	CHESTERFIELD	VA	23112	9019 HIDDEN NEST DR	MIDLOTHIAN	VA	23112
7396682117	SNODGRASS CRAIG S & KATHY A	9013 HIDDEN NEST DR	CHESTERFIELD	VA	23112	9013 HIDDEN NEST DR	MIDLOTHIAN	VA	23112
7396682628	CASTRO RODRIGO A & RUTH M	9007 HIDDEN NEST DR	CHESTERFIELD	VA	23112	9007 HIDDEN NEST DR	MIDLOTHIAN	VA	23112
7396683532	VYHOVSKY PETER L & RACHEL M	12043 HIDDEN NEST CT	CHESTERFIELD	VA	23112	12043 HIDDEN NEST CT	MIDLOTHIAN	VA	23112
7396684020	DIAZ JEAN J & SIRLEY ESTEVEZ	12031 HIDDEN NEST CT	CHESTERFIELD	VA	23112	12031 HIDDEN NEST CT	MIDLOTHIAN	VA	23112
7396684614	PELEVIN DENIS V	12025 HIDDEN NEST CT	CHESTERFIELD	VA	23112	12025 HIDDEN NEST CT	MIDLOTHIAN	VA	23112
7396685107	CULLEN DENNIS J & MARGO	12019 HIDDEN NEST CT	CHESTERFIELD	VA	23112	12019 HIDDEN NEST CT	MIDLOTHIAN	VA	23112
7396686032	HUGHES KEVIN D & SUSAN	12030 HIDDEN NEST CT	CHESTERFIELD	VA	23112	12030 HIDDEN NEST CT	MIDLOTHIAN	VA	23112
7396686624	LEONARD MICHAEL P & GLORIA A	12024 HIDDEN NEST CT	CHESTERFIELD	VA	23112	12024 HIDDEN NEST CT	MIDLOTHIAN	VA	23112
7396687016	LATHAM VERNON D & RHOADES M D	12018 HIDDEN NEST CT	CHESTERFIELD	VA	23112	12018 HIDDEN NEST CT	MIDLOTHIAN	VA	23112
7396687609	ROSE MARTIN K & KIMBERLY A	12012 HIDDEN NEST CT	CHESTERFIELD	VA	23112	12012 HIDDEN NEST CT	MIDLOTHIAN	VA	23112
7396688137	GRANT CURTIS J & SHIRLEY J	8906 BAILEY CREEK RD	CHESTERFIELD	VA	23112	8906 BAILEY CREEK RD	MIDLOTHIAN	VA	23112
7396688402	RODRIGUEZ FELIX A & SANDRA L	12006 HIDDEN NEST CT	CHESTERFIELD	VA	23112	12006 HIDDEN NEST CT	MIDLOTHIAN	VA	23112
7396688625	PATEL SHAILENDRA G	8912 BAILEY CREEK RD	CHESTERFIELD	VA	23112	8912 BAILEY CREEK RD	MIDLOTHIAN	VA	23112
7396689774	KELLY JOHNNY J & ETHEL R	11954 SUGAR HILL DR	CHESTERFIELD	VA	23112	11954 SUGAR HILL DR	MIDLOTHIAN	VA	23112
7396689789	MACPHERSON ERIC & JULIE	8801 BAILEY CREEK RD	CHESTERFIELD	VA	23112	8801 BAILEY CREEK RD	MIDLOTHIAN	VA	23112
7396689921	MARSIGLIO WILLIAM G III	8918 BAILEY CREEK RD	CHESTERFIELD	VA	23112	8918 BAILEY CREEK RD	MIDLOTHIAN	VA	23112
7396698479	BRUCKNER JOHN H & KATHRYN H	12036 BAYMILL CT	CHESTERFIELD	VA	23112	12036 BAYMILL CT	MIDLOTHIAN	VA	23112
7396699367	PAUL DOUGLAS G SR & GLENDA	11912 LONGFELLOW DR	CHESTERFIELD	VA	23112	11912 LONGFELLOW DR	MIDLOTHIAN	VA	23112
7396699385	HENION WILLIAM T & TAMARA J	12030 BAYMILL CT	CHESTERFIELD	VA	23112	12030 BAYMILL CT	MIDLOTHIAN	VA	23112
7396700389	STAHLY MICHAEL BRIAN & JAMIE C	12301 HILLCREEK TR	CHESTERFIELD	VA	23112	12301 HILLCREEK TE	MIDLOTHIAN	VA	23112
7396701164	BLYSETH CHRISTOPHER C & K R	12106 POINT PLACID DR	CHESTERFIELD	VA	23112	12106 POINT PLACID DR	MIDLOTHIAN	VA	23112
7396701552	BROCK CHRISTOPHER A & REBECCA	12118 POINT PLACID DR	CHESTERFIELD	VA	23112	12118 POINT PLACID DR	MIDLOTHIAN	VA	23112
7396701677	MCMAHON PATRICIA L	12100 POINT PLACID DR	CHESTERFIELD	VA	23112	12100 POINT PLACID DR	MIDLOTHIAN	VA	23112
7396702098	SWOFFORD TIMOTHY D & STEEL R L	12307 POINT SUNRISE CT	CHESTERFIELD	VA	23112	12307 POINT SUNRISE CT	MIDLOTHIAN	VA	23112
7396702883	SEAY PHILIP B & JANICE D	12101 POINT PLACID DR	CHESTERFIELD	VA	23112	12101 POINT PLACID DR	MIDLOTHIAN	VA	23112
7396703640	PARKS TAYLOR F & LAZAR H J	12125 POINT PLACID DR	CHESTERFIELD	VA	23112	12125 POINT PLACID DR	MIDLOTHIAN	VA	23112
7396703650	CRANE KURT G & CHRISTY R	12119 POINT PLACID DR	CHESTERFIELD	VA	23112	12119 POINT PLACID DR	MIDLOTHIAN	VA	23113
7396703760	WHEELER STEVEN R & LISA S	12113 POINT PLACID DR	CHESTERFIELD	VA	23112	12113 POINT PLACID DR	MIDLOTHIAN	VA	23112
7396703774	BALDWIN ANTHONY J & KRISTYN N	12107 POINT PLACID DR	CHESTERFIELD	VA	23112	12107 POINT PLACID DR	MIDLOTHIAN	VA	23112
7396705144	CHARLES JANICE CHERI	12113 POINT TRACE CT	CHESTERFIELD	VA	23112	12113 POINT TRACE CT	MIDLOTHIAN	VA	23112
7396705157	LENART JUSTIN C & MARGARET M	12118 POINT TRACE CT	CHESTERFIELD	VA	23112	12118 POINT TRACE CT	MIDLOTHIAN	VA	23112
7396705190	MORRIS GRACE M	12130 SUNSET POINT CT	CHESTERFIELD	VA	23112	12130 SUNSET POINT CT	MIDLOTHIAN	VA	23112
7396705380	LONG GEORGE D & TANYA C	12125 SUNSET POINT CT	CHESTERFIELD	VA	23112	12125 SUNSET POINT CT	MIDLOTHIAN	VA	23112
7396706377	KINGERY BRIAN M & CUPP C L	12119 SUNSET POINT CT	CHESTERFIELD	VA	23112	12119 SUNSET POINT CT	MIDLOTHIAN	VA	23112
7396706459	ARNOLD SHERMAN L & CHERYL D	12112 POINT TRACE CT	CHESTERFIELD	VA	23112	12112 POINT TRACE CT	MIDLOTHIAN	VA	23112
7396707081	GORDON MICHAEL W & JULIE C	12113 SUNSET POINT CT	CHESTERFIELD	VA	23112	12113 SUNSET POINT CT	MIDLOTHIAN	VA	23112
7396708908	WELLS LINDA COX	12025 BAYMILL CT	CHESTERFIELD	VA	23112	12025 BAYMILL CT	MIDLOTHIAN	VA	23112

## AFFECTED PROPERTY OWNERS WITHIN INUNDATION ZONE

GPIN (CHESTERFIELD)/PARCEL ID (COLONIAL HEIGHTS)	OWNER	PROPERTY ADDRESS	CITY/COUNTY	STATE	ZIP	OWNER ADDRESS	OWNER CITY	OWNER STATE	OWNER ZIP
7396710080	HARDING TRAVIS H & ALEXANDRIA	12412 BAY LANDING CT	CHESTERFIELD	VA	23112	12412 BAY LANDING CT	MIDLOTHIAN	VA	23112
7396710515	EDWARDS MEREDITH & WILLIAM D	12319 POINT SUNRISE CT	CHESTERFIELD	VA	23112	12319 POINT SUNRISE CT	MIDLOTHIAN	VA	23112
7396710568	STURTZ MICHAEL S & DEANNA S	12406 BAY LANDING CT	CHESTERFIELD	VA	23112	12406 BAY LANDING CT	MIDLOTHIAN	VA	23112
7396710758	CHIN WILLIAM JR & KELLY ANN	12400 BAY LANDING CT	CHESTERFIELD	VA	23112	12400 BAY LANDING CT	MIDLOTHIAN	VA	23112
7396711242	HADAD FLORENCE A D	12330 POINT SUNRISE CT	CHESTERFIELD	VA	23112	12330 POINT SUNRISE CT	MIDLOTHIAN	VA	23112
7396711307	TAYLOR-JACKSON CAROL S	12313 POINT SUNRISE CT	CHESTERFIELD	VA	23112	12313 POINT SUNRISE CT	MIDLOTHIAN	VA	23112
7396711632	ARDILA MARIA E	12324 POINT SUNRISE CT	CHESTERFIELD	VA	23112	2551 S RUSKIN DR	PORT SAINT LUCIE	FL	34952
7396712325	GIBSON DONALD D & CHRISTINE W	12318 POINT SUNRISE CT	CHESTERFIELD	VA	23112	12318 POINT SUNRISE CT	MIDLOTHIAN	VA	23112
7396712643	SMILEY RYAN L & JAIME L	8319 HILLCREEK DR	CHESTERFIELD	VA	23112	8319 HILLCREEK DR	MIDLOTHIAN	VA	23112
7396713120	MORROW VICTOR J	12312 POINT SUNRISE CT	CHESTERFIELD	VA	23112	12312 POINT SUNRISE CT	MIDLOTHIAN	VA	23112
7396713300	MEYERHOFFER NEAL S & K J	12300 POINT SUNRISE CT	CHESTERFIELD	VA	23112	12300 POINT SUNRISE CT	MIDLOTHIAN	VA	23112
7396713711	SARKEES STEPHEN L & KELLY H	12306 POINT SUNRISE CT	CHESTERFIELD	VA	23112	12306 POINT SUNRISE CT	MIDLOTHIAN	VA	23112
7396714558	BAYHILL POINTE HOME ASSOC INC	8318 HILLCREEK DR	CHESTERFIELD	VA	23112	P O BOX 924	CHESTERFIELD	VA	23832
7396715201	KARSEUS JASON I & MOLLIE C	12124 SUNSET POINT CT	CHESTERFIELD	VA	23112	12124 SUNSET POINT CT	MIDLOTHIAN	VA	23112
7396715932	MEANS MICHAEL S & KAREN S	8225 HILLCREEK DR	CHESTERFIELD	VA	23112	8225 HILLCREEK DR	MIDLOTHIAN	VA	23112
7396715951	SAVAGE CASSANDRA F	12424 POINT LANDING CT	CHESTERFIELD	VA	23112	12424 POINT LANDING CT	MIDLOTHIAN	VA	23112
7396716061	FEЕ CONALL P	12400 POINT LANDING CT	CHESTERFIELD	VA	23112	12400 POINT LANDING CT	MIDLOTHIAN	VA	23112
7396716302	HEDBLOM LARRY D & SANDRA L	12112 SUNSET POINT CT	CHESTERFIELD	VA	23112	12112 SUNSET POINT CT	MIDLOTHIAN	VA	23112
7396716323	GOINS WILLIAM T	8219 HILLCREEK DR	CHESTERFIELD	VA	23112	8219 HILLCREEK DR	MIDLOTHIAN	VA	23112
7396716569	HILL JULIE G	12330 POINT LANDING CT	CHESTERFIELD	VA	23112	12330 POINT LANDING CT	MIDLOTHIAN	VA	23112
7396717077	PIVOTT RALEIGH W & MARGARET C	12324 POINT LANDING CT	CHESTERFIELD	VA	23112	12324 POINT LANDING CT	MIDLOTHIAN	VA	23112
7396717115	DANIEL JAMES E JR & SHANDA	8213 HILLCREEK DR	CHESTERFIELD	VA	23112	8213 HILLCREEK DR	MIDLOTHIAN	VA	23112
7396717202	JAMES RICHARD C	12106 SUNSET POINT CT	CHESTERFIELD	VA	23112	12106 SUNSET POINT CT	MIDLOTHIAN	VA	23112
7396717639	SMITH PATRICK G	8224 HILLCREEK DR	CHESTERFIELD	VA	23112	8224 HILLCREEK DR	MIDLOTHIAN	VA	23112
7396717785	MCGHEE ROSCOE A JR & MELINDA A	12318 POINT LANDING CT	CHESTERFIELD	VA	23112	12318 POINT LANDING CT	MIDLOTHIAN	VA	23112
7396718148	SCHWAGER SHARON L	12401 POINT LANDING CT	CHESTERFIELD	VA	23112	12401 POINT LANDING CT	MIDLOTHIAN	VA	23112
7396718431	JONES ALLISON A & RHONDA B	8218 HILLCREEK DR	CHESTERFIELD	VA	23112	8218 HILLCREEK DR	MIDLOTHIAN	VA	23112
7396718563	RANSTEAD MERRITT M III & B J	12130 ERIKA MARIE CT	CHESTERFIELD	VA	23112	12130 ERIKA MARIE CT	MIDLOTHIAN	VA	23112
7396718689	BERGER CONSTRUCTION CO	12312 POINT LANDING CT	CHESTERFIELD	VA	23112	22100 HULL STREET RD	MOSELEY	VA	23120
7396718923	MATHEWS DONNA A	8212 HILLCREEK DR	CHESTERFIELD	VA	23112	8212 HILLCREEK DR	MIDLOTHIAN	VA	23112
7396719143	WOODY MOSES A JR & SHARON D H	12125 ERIKA MARIE CT	CHESTERFIELD	VA	23112	12125 ERIKA MARIE CT	MIDLOTHIAN	VA	23112
7396719269	BROWN TERRY A	12313 POINT LANDING CT	CHESTERFIELD	VA	23112	12313 POINT LANDING CT	MIDLOTHIAN	VA	23112
7396719316	DECKER USABETH J	8206 HILLCREEK DR	CHESTERFIELD	VA	23112	8206 HILLCREEK DR	MIDLOTHIAN	VA	23112
7396719695	DOMANGUE KYLE P & JESSICA A	12306 POINT LANDING CT	CHESTERFIELD	VA	23112	12306 POINT LANDING CT	MIDLOTHIAN	VA	23112
7396719857	CALLAN RICHARD J & FRANCES A	12118 ERIKA MARIE CT	CHESTERFIELD	VA	23112	12118 ERIKA MARIE CT	MIDLOTHIAN	VA	23112
7396741910	DILDA WANDA GAIL	12305 BAILEY BRIDGE RD	CHESTERFIELD	VA	23112	12305 BAILEY BRIDGE RD	MIDLOTHIAN	VA	23112
7396744295	AUSTIN WILLIAM & JACQUELYN	12223 OLD BAILEY BRIDGE RD	CHESTERFIELD	VA	23112	12219 OLD BAILEY BRIDGE RD	MIDLOTHIAN	VA	23112
7396746188	MADDOX EDGAR D & SHARON A	12201 BAILEY BRIDGE RD	CHESTERFIELD	VA	23112	12201 BAILEY BRIDGE RD	MIDLOTHIAN	VA	23112
7396749166	RESTREPO HUMBERTO	12211 SWIFT CROSSING CT	CHESTERFIELD	VA	23112	12211 SWIFT CROSSING CT	MIDLOTHIAN	VA	23112
7396750195	WAMSLY WILLARD L & DEBORAH K	5112 KING COTTON LN	CHESTERFIELD	VA	23112	5112 KING COTTON LN	MIDLOTHIAN	VA	23112
7396750458	SHAFFER T D JR & PERKINS C S	5131 KING COTTON LN	CHESTERFIELD	VA	23112	12106 SWIFT CROSSING DR	MIDLOTHIAN	VA	23112
7396750737	PEARCE STEVE G & TARA H	12101 KING COTTON CT	CHESTERFIELD	VA	23112	11906 HAZELNUT BRANCH TE	MIDLOTHIAN	VA	23112
7396751150	WINDSOR PROPERTIES LLC	12100 KING COTTON CT	CHESTERFIELD	VA	23112	605 RESEARCH RD	NORTH CHESTERFIELD	VA	23236
7396751266	LAUDON AMY	5125 KING COTTON LN	CHESTERFIELD	VA	23112	6311 WILLOW GLEN RD	MIDLOTHIAN	VA	23112
7396751577	HANNA RICKY D & MELISSA A	5119 KING COTTON LN	CHESTERFIELD	VA	23112	5119 KING COTTON LN	MIDLOTHIAN	VA	23112
7396751886	WILLIAMSON DAWN M	5113 KING COTTON LN	CHESTERFIELD	VA	23112	5113 KING COTTON LN	MIDLOTHIAN	VA	23112
7396752016	WARD E P SR & WARD J B TRS	12218 OLD BAILEY BRIDGE RD	CHESTERFIELD	VA	23112	12218 OLD BAILEY BRIDGE RD	MIDLOTHIAN	VA	23112
7396752196	MCCOY DAVID L	5107 KING COTTON LN	CHESTERFIELD	VA	23112	5107 KING COTTON LN	MIDLOTHIAN	VA	23112
7396752634	HAILEY JOHN V JR & GINGER F	12206 OLD BAILEY BRIDGE RD	CHESTERFIELD	VA	23112	12206 OLD BAILEY BRIDGE RD	MIDLOTHIAN	VA	23112
7396753450	LINGERFELT VALERIE P	12118 OLD BAILEY BRIDGE RD	CHESTERFIELD	VA	23112	12118 OLD BAILEY BRIDGE RD	MIDLOTHIAN	VA	23112
7396754164	TAYLOR GENE & TANYA	12112 OLD BAILEY BRIDGE RD	CHESTERFIELD	VA	23112	12112 OLD BAILEY BRIDGE RD	MIDLOTHIAN	VA	23112
7396754680	WOODS EDWARD L & BLUNDA M	12106 OLD BAILEY BRIDGE RD	CHESTERFIELD	VA	23112	12106 OLD BAILEY BRIDGE RD	MIDLOTHIAN	VA	23112
7396754911	AUSTIN WILLIAM & JACQUELYN	12219 OLD BAILEY BRIDGE RD	CHESTERFIELD	VA	23112	12219 OLD BAILEY BRIDGE RD	MIDLOTHIAN	VA	23112
7396756230	KING C E & KING G E TRUSTEES	12201 OLD BAILEY BRIDGE RD	CHESTERFIELD	VA	23112	12201 OLD BAILEY BRIDGE RD	MIDLOTHIAN	VA	23112
7396757502	COMMONWEALTH OF VIRGINIA	12119 OLD BAILEY BRIDGE RD	CHESTERFIELD	VA	23112	2430 PINE FOREST DR	SOUTH CHESTERFIELD	VA	23834
7396757957	HASKETT WAYNE A & ARLENE C	12107 OLD BAILEY BRIDGE RD	CHESTERFIELD	VA	23112	12111 OLD BAILEY BRIDGE RD	MIDLOTHIAN	VA	23112
7396758111	MCMEELEY J T & MCMEELEY P W	12115 OLD BAILEY BRIDGE RD	CHESTERFIELD	VA	23112	12115 OLD BAILEY BRIDGE RD	MIDLOTHIAN	VA	23112
7396759234	HASKETT WAYNE A & ARLENE C	12111 OLD BAILEY BRIDGE RD	CHESTERFIELD	VA	23112	12111 OLD BAILEY BRIDGE RD	MIDLOTHIAN	VA	23112
7396759466	RIDDLE PEDRO E & ALEIDA M	12029 OLD BAILEY BRIDGE RD	CHESTERFIELD	VA	23112	12029 OLD BAILEY BRIDGE RD	MIDLOTHIAN	VA	23112
7396760042	STOOTS ANTHONY D	5025 GLEN TARA DR	CHESTERFIELD	VA	23112	5025 GLEN TARA DR	MIDLOTHIAN	VA	23112
7396760350	HARRIS VANCE J SR & MARY T	5019 GLEN TARA DR	CHESTERFIELD	VA	23112	5019 GLEN TARA DR	MIDLOTHIAN	VA	23112
7396760405	NASH SHARON L	5106 KING COTTON LN	CHESTERFIELD	VA	23112	5106 KING COTTON LN	MIDLOTHIAN	VA	23112
7396760615	TROMBA SERGIO JOSEPH	5100 KING COTTON LN	CHESTERFIELD	VA	23112	5100 KING COTTON LN	MIDLOTHIAN	VA	23112
7396760724	FLETCHER DAVID GUY	5036 KING COTTON LN	CHESTERFIELD	VA	23112	5036 KING COTTON LN	MIDLOTHIAN	VA	23112
7396761031	5030 KING COTTON LANE SERIES	5030 KING COTTON LN	CHESTERFIELD	VA	23112	10307 W BROAD ST	GLEN ALLEN	VA	23060
7396761338	HRT LLC	5024 KING COTTON LN	CHESTERFIELD	VA	23112	11800 NORTHBROOK CI	CHESTERFIELD	VA	23838
7396761644	JAHNA WILLIAM DONALD	5018 KING COTTON LN	CHESTERFIELD	VA	23112	5018 KING COTTON LN	MIDLOTHIAN	VA	23112
7396762405	BROADWAY JERRY W & LINDA B	5101 KING COTTON LN	CHESTERFIELD	VA	23112	6320 SAVANNAH GRACE LN	HUNTERSVILLE	NC	28078
7396762615	CLUSTER ELIZABETH ANN	5037 KING COTTON LN	CHESTERFIELD	VA	23112	5037 KING COTTON LN	MIDLOTHIAN	VA	23112
7396762923	BAEDEKE MICHAEL	5031 KING COTTON LN	CHESTERFIELD	VA	23112	2340 CASTLESTONE RD	MIDLOTHIAN	VA	23113
7396763130	FLETCHER FRANK D & JAN S	5025 KING COTTON LN	CHESTERFIELD	VA	23112	5025 KING COTTON LN	MIDLOTHIAN	VA	23112
7396763438	CONLEY ROBERT L III & EDITH T	5019 KING COTTON LN	CHESTERFIELD	VA	23112	10901 SYDELLE DR	NORTH CHESTERFIELD	VA	23235
7396763545	JONES ALAINA M	5013 KING COTTON LN	CHESTERFIELD	VA	23112	5013 KING COTTON LN	MIDLOTHIAN	VA	23112
7396763757	BISHOP STELLA E & JODY L	5001 KING COTTON LN	CHESTERFIELD	VA	23112	5330 COURTHOUSE RD	CHESTERFIELD	VA	23832
7396764453	GRIFFITH DON W & JANE E	12119 TIMBER TRAIL DR	CHESTERFIELD	VA	23112	12119 TIMBER TRAIL DR	MIDLOTHIAN	VA	23112
7396765348	BONO ARNOLD L & PATRICIA E	12113 TIMBER TRAIL DR	CHESTERFIELD	VA	23112	12113 TIMBER TRAIL DR	MIDLOTHIAN	VA	23112
7396765604	LAWSON JANE V	5410 TALL PINE RD	CHESTERFIELD	VA	23112	5410 TALL PINE RD	MIDLOTHIAN	VA	23112
7396765682	HAMMOND JOSEPH MICHAEL	12203 GABLE WY	CHESTERFIELD	VA	23112	12203 GABLE WA	MIDLOTHIAN	VA	23113
7396765827	DAVENPORT WILLIAM W & PEGGY B	5400 TALL PINE RD	CHESTERFIELD	VA	23112	5400 TALL PINE RD	MIDLOTHIAN	VA	23112
7396765966	BARLOW RONALD W & DIANNE S	12112 TIMBER TRAIL DR	CHESTERFIELD	VA	23112	12112 TIMBERS TRAIL DR	MIDLOTHIAN	VA	23112
7396766347	PRUETT JONATHAN	12107 TIMBER TRAIL DR	CHESTERFIELD	VA	23112	12107 TIMBER TRAIL DR	MIDLOTHIAN	VA	23112
7396766387	RUSSBYCRAIG LLC	12201 GABLE WY	CHESTERFIELD	VA	23112	12637 WILFONGS DR	MIDLOTHIAN	VA	23112
7396766865	MONTGOMERY DARRYL T & KELLY A	12106 TIMBER TRAIL DR	CHESTERFIELD	VA	23112	12106 TIMBER TRAIL DR	MIDLOTHIAN	VA	23112
7396767345	INGE RYAN & BROWN CANDACE	12101 TIMBER TRAIL DR	CHESTERFIELD	VA	23112	12101 TIMBER TRAIL DR	MIDLOTHIAN	VA	23112
7396767584	HIPWELL ROY W & HIPWELL G A	12113 TIMBERNORTH CT	CHESTERFIELD	VA	23112	12113 TIMBERNORTH CT	MIDLOTHIAN	VA	23112
7396767664	WEISS LAWRENCE A & KARA FOSTER	12100 TIMBER TRAIL DR	CHESTERFIELD	VA	23112	7749 STONETREE DR	NORTH CHESTERFIELD	VA	23235
7396768177	MCDANIEL R K JR	12107 TIMBERNORTH CT	CHESTERFIELD	VA	23112	2309 COURTHOUSE RD	NORTH CHESTERFIELD	VA	23236
7396768363	BLETSAS JOHN & ADRIANA LUZ	12018 TIMBER TRAIL DR	CHESTERFIELD	VA	23112	12018 TIMBERS TRAIL DR	MIDLOTHIAN	VA	23112

## AFFECTED PROPERTY OWNERS WITHIN INUNDATION ZONE

GPIN (CHESTERFIELD)/PARCEL ID (COLONIAL HEIGHTS)	OWNER	PROPERTY ADDRESS	CITY/COUNTY	STATE	ZIP	OWNER ADDRESS	OWNER CITY	OWNER STATE	OWNER ZIP
7396768844	PARKER BRETT & BATEMAN C	12013 TIMBER TRAIL DR	CHESTERFIELD	VA	23112	12013 TIMBER TRAIL DR	MIDLOTHIAN	VA	23112
7396769163	MUN SAEBYUL	12012 TIMBER TRAIL DR	CHESTERFIELD	VA	23112	12012 TIMBER TRAIL DR	MIDLOTHIAN	VA	23112
7396769322	SCHLOSSER KEVIN	5401 TALL PINE RD	CHESTERFIELD	VA	23112	5401 TALL PINE RD	MIDLOTHIAN	VA	23112
7416592790	BURKETT M E JR & BURKETT C TRS	12100 CRUMLAND RD	CHESTERFIELD	VA	23832	12100 CRUMLAND RD	CHESTERFIELD	VA	23832
7416598085	POULSON CHARLES & DAVIS J D	12000 CRUMLAND RD	CHESTERFIELD	VA	23832	12000 CRUMLAND RD	CHESTERFIELD	VA	23832
7416603776	LYONS JAMES E & BETTE A	10104 MANORDALE RD	CHESTERFIELD	VA	23832	10104 MANORDALE RD	CHESTERFIELD	VA	23832
7416605170	WOOD ALEXANDER HERMAN	10106 MANORDALE RD	CHESTERFIELD	VA	23832	10106 MANORDALE RD	CHESTERFIELD	VA	23832
7416606683	CROCKETT BRENDA L & TERRY M	12041 BEAVERWOOD DR	CHESTERFIELD	VA	23832	12041 BEAVERWOOD DR	CHESTERFIELD	VA	23832
7416656974	GRANT CHARLES L & VENEVIA L	9204 BELCHERWOOD RD	CHESTERFIELD	VA	23832	12101 SPRINGHOUSE CT	CHESTERFIELD	VA	23832
7416656995	JONES KYLE Z & JONES T L TRS	12100 SPRINGHOUSE CT	CHESTERFIELD	VA	23832	12100 SPRINGHOUSE CT	CHESTERFIELD	VA	23832
7416664326	BRADLEY ROBERT LJR & AMANDA W	12106 SPRINGHOUSE CT	CHESTERFIELD	VA	23832	12106 SPRINGHOUSE CT	CHESTERFIELD	VA	23832
7416664878	GORMAN DARLENE S	9401 SPRINGHOUSE DR	CHESTERFIELD	VA	23832	9401 SPRINGHOUSE DR	CHESTERFIELD	VA	23832
7416664964	MISCHAL SABRINA M	9415 SPRINGHOUSE DR	CHESTERFIELD	VA	23832	9415 SPRINGHOUSE DR	CHESTERFIELD	VA	23832
7416664988	LOSEN JOHN W & DEANNA K	9327 SPRINGHOUSE DR	CHESTERFIELD	VA	23832	9319 SPRINGHOUSE DR	CHESTERFIELD	VA	23832
7416665147	THOMPSON ROBERT L	9425 SPRINGHOUSE DR	CHESTERFIELD	VA	23832	9425 SPRINGHOUSE DR	CHESTERFIELD	VA	23832
7416666429	SAUNDERS EDWARD S III & M H	12104 SPRINGHOUSE CT	CHESTERFIELD	VA	23832	12104 SPRINGHOUSE CT	CHESTERFIELD	VA	23832
7416666813	BOGGS RANDALL L & NANCY S	12102 SPRINGHOUSE CT	CHESTERFIELD	VA	23832	12102 SPRINGHOUSE CT	CHESTERFIELD	VA	23832
7416670133	LAVERGNE BETTY S	9302 SPRINGHOUSE DR	CHESTERFIELD	VA	23832	9302 SPRINGHOUSE DR	CHESTERFIELD	VA	23832
7416670217	HAUSCHILD MARK A & TERESE M	9304 SPRINGHOUSE DR	CHESTERFIELD	VA	23832	9304 SPRINGHOUSE DR	CHESTERFIELD	VA	23832
7416672041	HANSEN CALVIN DALE	9300 SPRINGHOUSE DR	CHESTERFIELD	VA	23832	6000 CLAYPOINT RD	CHESTERFIELD	VA	23832
7416673744	BENNETT GREGORY G & ELSA A	9301 SPRINGHOUSE DR	CHESTERFIELD	VA	23832	9301 SPRINGHOUSE DR	CHESTERFIELD	VA	23832
7416674620	QUICK REGINALD W & CARLA L	9305 SPRINGHOUSE DR	CHESTERFIELD	VA	23832	9305 SPRINGHOUSE DR	CHESTERFIELD	VA	23832
7416674733	HAGER DONALD J & CONNIE M	9303 SPRINGHOUSE DR	CHESTERFIELD	VA	23832	9303 SPRINGHOUSE DR	CHESTERFIELD	VA	23832
7416674910	DAY GARY W & KAREN R	9311 SPRINGHOUSE DR	CHESTERFIELD	VA	23832	9311 SPRINGHOUSE DR	CHESTERFIELD	VA	23832
7416675300	LOSEN JOHN W & DEANNA K	9319 SPRINGHOUSE DR	CHESTERFIELD	VA	23832	9319 SPRINGHOUSE DR	CHESTERFIELD	VA	23832
7416693736	WOODCOCK DONALD K	8001 BELCHERWOOD RD	CHESTERFIELD	VA	23832	8500 BELCHERWOOD RD	CHESTERFIELD	VA	23832
7416702154	BROWN JUDITH W TRUSTEE	7911 BELCHERWOOD RD	CHESTERFIELD	VA	23832	7911 BELCHERWOOD RD	CHESTERFIELD	VA	23832
7416714963	MARKS BRIAN K	6300 CEDAR SPRINGS RD	CHESTERFIELD	VA	23832	14301 COUNTRY WALK CT	MIDLOTHIAN	VA	23112
7416725706	HIGSMITH PATTY CROSTIC	6158 CEDAR SPRINGS RD	CHESTERFIELD	VA	23832	6154 CEDAR SPRINGS RD	CHESTERFIELD	VA	23832
7416726648	SNELLINGS DONALD L & EVELYN E	6140 CEDAR SPRINGS RD	CHESTERFIELD	VA	23832	6140 CEDAR SPRINGS RD	CHESTERFIELD	VA	23832
7416726723	HIGSMITH PATTY CROSTIC	6156 CEDAR SPRINGS RD	CHESTERFIELD	VA	23832	6154 CEDAR SPRINGS RD	CHESTERFIELD	VA	23832
7416727435	HIGSMITH PATTY CROSTIC	6154 CEDAR SPRINGS RD	CHESTERFIELD	VA	23832	6154 CEDAR SPRINGS RD	CHESTERFIELD	VA	23832
7416731158	KEENER CHRISTIAN W	6010 CEDAR SPRINGS RD	CHESTERFIELD	VA	23832	6020 CEDAR SPRINGS RD	CHESTERFIELD	VA	23832
7416732018	KEENER CHRISTIAN W	6020 CEDAR SPRINGS RD	CHESTERFIELD	VA	23832	6020 CEDAR SPRINGS RD	CHESTERFIELD	VA	23832
7416740262	WELCH JENNIFER J & WILLIAM J	12026 BEAVER SPRING CT	CHESTERFIELD	VA	23112	12026 BEAVER SPRING CT	MIDLOTHIAN	VA	23112
7416740329	LUZON BETSY K	12015 BEAVER SPRING CT	CHESTERFIELD	VA	23112	12015 BEAVER SPRING CT	MIDLOTHIAN	VA	23112
7416741056	MORRISON GINNINE E	12020 BEAVER SPRING CT	CHESTERFIELD	VA	23112	12020 BEAVER SPRING CT	MIDLOTHIAN	VA	23112
7416741223	PEAY CORY	12009 BEAVER SPRING CT	CHESTERFIELD	VA	23112	12009 BEAVER SPRING CT	MIDLOTHIAN	VA	23112
7416741677	ADAMS HERBERT B & JAYNE Z	12019 BEAVER SPRING PL	CHESTERFIELD	VA	23112	12019 BEAVER SPRING PL	MIDLOTHIAN	VA	23112
7416741947	ACKERMAN MARIE E	12014 BEAVER SPRING CT	CHESTERFIELD	VA	23112	12014 BEAVER SPRING CT	MIDLOTHIAN	VA	23112
7416742068	ROSSETTI KRYSTAL	12013 BEAVER SPRING PL	CHESTERFIELD	VA	23112	12013 BEAVER SPRING PL	MIDLOTHIAN	VA	23112
7416742325	TERRETT NORMAN P & SUZANNE	12003 BEAVER SPRING CT	CHESTERFIELD	VA	23112	12003 BEAVER SPRING CT	MIDLOTHIAN	VA	23112
7416742636	MORGAN STEVEN N & CARMEN W	12002 BEAVER SPRING CT	CHESTERFIELD	VA	23112	12002 BEAVER SPRING CT	MIDLOTHIAN	VA	23112
7416742660	MORGAN JOSEPH M JR & HEATHER C	12007 BEAVER SPRING PL	CHESTERFIELD	VA	23112	12007 BEAVER SPRING PL	MIDLOTHIAN	VA	23112
7416743758	BURCHER KEVIN S & DAWN H	12000 BEAVER SPRING PL	CHESTERFIELD	VA	23112	12000 BEAVER SPRING PL	MIDLOTHIAN	VA	23112
7416744232	SIMPSON JAMES N & CARRIE H	5248 MISTY SPRING DR	CHESTERFIELD	VA	23112	5248 MISTY SPRING DR	MIDLOTHIAN	VA	23112
7416744369	HAINES BRIAN & ROSE-HAINES K A	12006 BEAVER SPRING PL	CHESTERFIELD	VA	23112	12006 BEAVER SPRING PL	MIDLOTHIAN	VA	23112
7416744846	GUICO LEONARD M & SHARON T	5242 MISTY SPRING DR	CHESTERFIELD	VA	23112	5242 MISTY SPRING DR	MIDLOTHIAN	VA	23112
7416746148	EDWARDS KEVIN R JR & REBECCA J	5236 MISTY SPRING DR	CHESTERFIELD	VA	23112	5236 MISTY SPRING DR	MIDLOTHIAN	VA	23112
7416746170	TINSLEY MICHAEL L & AMANDA M	11919 SWIFT CROSSING DR	CHESTERFIELD	VA	23112	11919 SWIFT CROSSING DR	MIDLOTHIAN	VA	23112
7416747147	CRAWFORD THOMAS M JR & MARY R	5230 MISTY SPRING DR	CHESTERFIELD	VA	23112	5230 MISTY SPRING DR	MIDLOTHIAN	VA	23112
7416747265	SMITH FELICIA MICHELLE	11913 SWIFT CROSSING DR	CHESTERFIELD	VA	23112	11913 SWIFT CROSSING DR	MIDLOTHIAN	VA	23112
7416748249	DU ANDREW L	5224 MISTY SPRING DR	CHESTERFIELD	VA	23112	5224 MISTY SPRING DR	MIDLOTHIAN	VA	23112
7416748464	HAUSLER DAVID W & HEATHER L	11907 SWIFT CROSSING DR	CHESTERFIELD	VA	23112	11907 SWIFT CROSSING DR	MIDLOTHIAN	VA	23112
7416749353	BRYANT COREY D & TA' SHONIE	5212 MISTY SPRING DR	CHESTERFIELD	VA	23112	5212 MISTY SPRING DR	MIDLOTHIAN	VA	23112
7416749564	MALDONADO JERRY & MARIA	5200 MISTY SPRING DR	CHESTERFIELD	VA	23112	5200 MISTY SPRING DR	MIDLOTHIAN	VA	23112
7416750606	THOMPSON PHILLIP B	5212 BEAVER SPRING RD	CHESTERFIELD	VA	23112	5212 BEAVER SPRING RD	MIDLOTHIAN	VA	23112
7416750625	TDZ PROPERTIES LLC	12113 SWIFT CROSSING DR	CHESTERFIELD	VA	23112	P O BOX 29003	HENRICO	VA	23242
7416751413	CRIST WILLIAM L & LINDA T	5206 BEAVER SPRING RD	CHESTERFIELD	VA	23112	5206 BEAVER SPRING RD	MIDLOTHIAN	VA	23112
7416752120	BINGAMAN MELISSA L & DALE C	12101 SWIFT CROSSING DR	CHESTERFIELD	VA	23112	12101 SWIFT CROSSING DR	MIDLOTHIAN	VA	23112
7416752439	STOUT OLIVER E JR	12106 SWIFT CROSSING DR	CHESTERFIELD	VA	23112	12106 SWIFT CROSSING DR	MIDLOTHIAN	VA	23112
7416753533	CARSON DENNIS M & KATHRYN	12100 SWIFT CROSSING DR	CHESTERFIELD	VA	23112	12100 SWIFT CROSSING DR	MIDLOTHIAN	VA	23112
7406602469	MORRISSETTE CLESSIE LEE JR	10111 QUALLA RD	CHESTERFIELD	VA	23832	12166 BRIDGEFORTH MILL DR	AMELIA	VA	23002
7406606823	HARRIS GISELA J	10201 QUALLA RD	CHESTERFIELD	VA	23832	10321 QUALLA RD	CHESTERFIELD	VA	23832
7406609775	MARSHALL WILLIAM E & CYNTHIA J	12300 BIRCHLAKE CR	CHESTERFIELD	VA	23832	12302 BIRCHLAKE CI	CHESTERFIELD	VA	23832
7406640392	RAPALEE MICHAEL R & JANET S	12330 SPRING RUN RD	CHESTERFIELD	VA	23832	12330 SPRING RUN RD	CHESTERFIELD	VA	23832
7406660159	MOORE RICHARD A & BETH C	12313 SPRINGHOUSE WY	CHESTERFIELD	VA	23832	12313 SPRINGHOUSE WA	CHESTERFIELD	VA	23832
7406660289	HINES ALEX L & JEAN C	9413 WATERFALL COVE DR	CHESTERFIELD	VA	23832	9413 WATERFALL COVE DR	CHESTERFIELD	VA	23832
7406660477	ZDANEK MARK S & DORIS D	9419 WATERFALL COVE DR	CHESTERFIELD	VA	23832	9419 WATERFALL COVE DR	CHESTERFIELD	VA	23832
7406662939	WILLIAMS ALLEN D & CHERYL F	9537 SPRINGHOUSE DR	CHESTERFIELD	VA	23832	9537 SPRINGHOUSE DR	CHESTERFIELD	VA	23832
7406663052	MCQUADE JOSEPH J & JENNIFER B	12301 SPRINGHOUSE WY	CHESTERFIELD	VA	23832	12440 SPRING RUN RD	CHESTERFIELD	VA	23832
7406663524	FEEDUSTIN H & ASHLEY	9531 SPRINGHOUSE DR	CHESTERFIELD	VA	23832	9531 SPRINGHOUSE DR	CHESTERFIELD	VA	23832
7406663671	MARTIN STEPHEN H	9601 SPRINGHOUSE DR	CHESTERFIELD	VA	23832	9601 SPRINGHOUSE DR	CHESTERFIELD	VA	23832
7406663797	VALEGO RUSSELL J & BRENDA B	9617 SPRINGHOUSE DR	CHESTERFIELD	VA	23832	9617 SPRINGHOUSE DR	CHESTERFIELD	VA	23832
7406664083	DURRETT SHARON R	9607 SPRINGHOUSE DR	CHESTERFIELD	VA	23832	9607 SPRINGHOUSE DR	CHESTERFIELD	VA	23832
7406664211	BEAUJON JONATHAN A & CHERYL A	9525 SPRINGHOUSE DR	CHESTERFIELD	VA	23832	9525 SPRINGHOUSE DR	CHESTERFIELD	VA	23832
7406665606	BLAIR STEVEN P & KRISTEN V	9519 SPRINGHOUSE DR	CHESTERFIELD	VA	23832	9519 SPRINGHOUSE DR	CHESTERFIELD	VA	23832
7406670013	DENT ABRAM III & GLORIA C	9401 WATERFALL COVE DR	CHESTERFIELD	VA	23832	9401 WATERFALL COVE DR	CHESTERFIELD	VA	23832
7406670179	BAYHILL DEVELOPMENT CORP	9037 SUGAR HILL PL	CHESTERFIELD	VA	23832	11900 HULL STREET RD	MIDLOTHIAN	VA	23112
7406670393	BAYHILL DEVELOPMENT CORP	9031 SUGAR HILL PL	CHESTERFIELD	VA	23832	11900 HULL STREET RD	MIDLOTHIAN	VA	23112
7406670760	BAYHILL DEVELOPMENT CORP	9042 SUGAR HILL PL	CHESTERFIELD	VA	23832	11900 HULL STREET RD	MIDLOTHIAN	VA	23112
7406670937	BERKENPAS KARLA J & GREEN B D	12301 WATERFALL COVE CT	CHESTERFIELD	VA	23832	12301 WATERFALL COVE CT	CHESTERFIELD	VA	23832
7406671273	BAYHILL DEVELOPMENT CORP	9036 SUGAR HILL PL	CHESTERFIELD	VA	23832	11900 HULL STREET RD	MIDLOTHIAN	VA	23112
7406672576	BAYHILL DEVELOPMENT CORP	9030 SUGAR HILL PL	CHESTERFIELD	VA	23832	11900 HULL STREET RD	MIDLOTHIAN	VA	23112
7406672989	BAYHILL DEVELOPMENT CORP	9024 SUGAR HILL PL	CHESTERFIELD	VA	23832	11900 HULL STREET RD	MIDLOTHIAN	VA	23112
7406673611	MATZE DOUGLAS B JR & DEBORAH R	9623 SPRINGHOUSE DR	CHESTERFIELD	VA	23832	9623 SPRINGHOUSE DR	CHESTERFIELD	VA	23832
7406673696	7 COTTAGE LANE HOMES	9018 SUGAR HILL PL	CHESTERFIELD	VA	23832	7305 HANCOCK VILLAGE DR	CHESTERFIELD	VA	23832
7406674027	WHITHEART ROBERT ALLEN	9631 SPRINGHOUSE DR	CHESTERFIELD	VA	23832	9631 SPRINGHOUSE DR	CHESTERFIELD	VA	23832

## AFFECTED PROPERTY OWNERS WITHIN INUNDATION ZONE

GPIN (CHESTERFIELD)/PARCEL ID (COLONIAL HEIGHTS)	OWNER	PROPERTY ADDRESS	CITY/COUNTY	STATE	ZIP	OWNER ADDRESS	OWNER CITY	OWNER STATE	OWNER ZIP
7406676197	BAYHILL DEVELOPMENT CORP	11801 SUGAR HILL DR	CHESTERFIELD	VA	23832	11900 HULL STREET RD	MIDLOTHIAN	VA	23112
7406677517	GLOWINSKI VIRGINIA R	9624 SPRINGHOUSE DR	CHESTERFIELD	VA	23832	9624 SPRINGHOUSE DR	CHESTERFIELD	VA	23832
7406677632	HAPPNEY JOHN LESTER & LISA D	9630 SPRINGHOUSE DR	CHESTERFIELD	VA	23832	9630 SPRINGHOUSE DR	CHESTERFIELD	VA	23832
7406678769	WOODCOCK DONALD K	8020 BELCHERWOOD RD	CHESTERFIELD	VA	23832	8500 BELCHERWOOD RD	CHESTERFIELD	VA	23832
7406680255	WALKER WILLIAM B & DIANE M	11955 SUGAR HILL DR	CHESTERFIELD	VA	23112	11955 SUGAR HILL DR	MIDLOTHIAN	VA	23112
7406680545	MOODY JOHN L & CASSIE M	8907 BAILEY CREEK RD	CHESTERFIELD	VA	23112	8907 BAILEY CREEK RD	MIDLOTHIAN	VA	23112
7406680675	THORNTON JOHN S & SANDRA C	11948 SUGAR HILL DR	CHESTERFIELD	VA	23112	11948 SUGAR HILL DR	MIDLOTHIAN	VA	23112
7406680833	STESZEWSKI ANDREW & KAITLYN	8913 BAILEY CREEK RD	CHESTERFIELD	VA	23112	8913 BAILEY CREEK RD	MIDLOTHIAN	VA	23112
7406680900	BAYHILL DEVELOPMENT CORP	9025 SUGAR HILL PL	CHESTERFIELD	VA	23832	11900 HULL STREET RD	MIDLOTHIAN	VA	23112
7406681457	VILLATORO NADIA R GARCIA	11943 SUGAR HILL DR	CHESTERFIELD	VA	23112	11943 SUGAR HILL DR	MIDLOTHIAN	VA	23112
7406681510	BAYHILL DEVELOPMENT CORP	9019 SUGAR HILL PL	CHESTERFIELD	VA	23832	11900 HULL STREET RD	MIDLOTHIAN	VA	23112
7406681580	JUBRAN MAHMOUD	11942 SUGAR HILL DR	CHESTERFIELD	VA	23112	11942 SUGAR HILL DR	MIDLOTHIAN	VA	23112
7406681920	BAYHILL DEVELOPMENT CORP	9013 SUGAR HILL PL	CHESTERFIELD	VA	23832	11900 HULL STREET RD	MIDLOTHIAN	VA	23112
7406682328	BAYHILL DEVELOPMENT CORP	9007 SUGAR HILL PL	CHESTERFIELD	VA	23832	11900 HULL STREET RD	MIDLOTHIAN	VA	23112
7406682352	MESSER BRIAN K & MICHELLE L	11931 SUGAR HILL DR	CHESTERFIELD	VA	23112	11931 SUGAR HILL DR	MIDLOTHIAN	VA	23112
7406682677	KINDER JEFFREY M & TRICIA	11936 SUGAR HILL DR	CHESTERFIELD	VA	23112	11936 SUGAR HILL DR	MIDLOTHIAN	VA	23112
7406682743	BAYHILL DEVELOPMENT CORP	11907 SUGAR HILL DR	CHESTERFIELD	VA	23832	11900 HULL STREET RD	MIDLOTHIAN	VA	23112
7406683336	BAYHILL DEVELOPMENT CORP	9001 SUGAR HILL PL	CHESTERFIELD	VA	23832	11900 HULL STREET RD	MIDLOTHIAN	VA	23112
7406683407	HILL HOMES INC	9012 SUGAR HILL PL	CHESTERFIELD	VA	23832	12321 ELKWOOD CT	MIDLOTHIAN	VA	23112
7406683573	CARROLL STEPHEN W & GINNY N	11930 SUGAR HILL DR	CHESTERFIELD	VA	23112	11930 SUGAR HILL DR	MIDLOTHIAN	VA	23112
7406684023	BAYHILL DEVELOPMENT CORP	11819 SUGAR HILL DR	CHESTERFIELD	VA	23832	11900 HULL STREET RD	MIDLOTHIAN	VA	23112
7406684164	BAYHILL DEVELOPMENT CORP	11906 SUGAR HILL DR	CHESTERFIELD	VA	23832	11900 HULL STREET RD	MIDLOTHIAN	VA	23112
7406684415	BAYHILL DEVELOPMENT CORP	11813 SUGAR HILL DR	CHESTERFIELD	VA	23832	11900 HULL STREET RD	MIDLOTHIAN	VA	23112
7406684499	CORSA TAMMY J	11800 LONGFELLOW DR	CHESTERFIELD	VA	23112	11800 LONGFELLOW DR	MIDLOTHIAN	VA	23112
7406684549	7 COTTAGE LANE HOMES	11900 SUGAR HILL DR	CHESTERFIELD	VA	23832	7305 HANCOCK VILLAGE DR	CHESTERFIELD	VA	23832
7406684803	BAYHILL DEVELOPMENT CORP	11807 SUGAR HILL DR	CHESTERFIELD	VA	23832	11900 HULL STREET RD	MIDLOTHIAN	VA	23112
7406685157	BAYHILL DEVELOPMENT CORP	8913 SUGAR PARK TR	CHESTERFIELD	VA	23832	11900 HULL STREET RD	MIDLOTHIAN	VA	23112
7406685636	HILL HOMES INC	11818 SUGAR HILL DR	CHESTERFIELD	VA	23832	12321 ELKWOOD CT	MIDLOTHIAN	VA	23112
7406685691	WOODCOCK DONALD K	8006 BELCHERWOOD RD	CHESTERFIELD	VA	23832	8500 BELCHERWOOD RD	CHESTERFIELD	VA	23832
7406685765	BAYHILL DEVELOPMENT CORP	8907 SUGAR PARK TR	CHESTERFIELD	VA	23832	11900 HULL STREET RD	MIDLOTHIAN	VA	23112
7406686129	BAYHILL DEVELOPMENT CORP	11812 SUGAR HILL DR	CHESTERFIELD	VA	23832	11900 HULL STREET RD	MIDLOTHIAN	VA	23112
7406686958	BAYHILL DEVELOPMENT CORP	8900 SUGAR PARK TR	CHESTERFIELD	VA	23832	11900 HULL STREET RD	MIDLOTHIAN	VA	23112
7406687123	BAYHILL DEVELOPMENT CORP	11806 SUGAR HILL DR	CHESTERFIELD	VA	23832	11900 HULL STREET RD	MIDLOTHIAN	VA	23112
7406687306	BAYHILL DEVELOPMENT CORP	11800 SUGAR HILL DR	CHESTERFIELD	VA	23832	11900 HULL STREET RD	MIDLOTHIAN	VA	23112
7406687736	BAYHILL DEVELOPMENT CORP	8912 SUGAR PARK TR	CHESTERFIELD	VA	23832	11900 HULL STREET RD	MIDLOTHIAN	VA	23112
7406688444	BAYHILL DEVELOPMENT CORP	8906 SUGAR PARK TR	CHESTERFIELD	VA	23832	11900 HULL STREET RD	MIDLOTHIAN	VA	23112
7406690169	ABOULHOSN WISSAM S & GHINWA S	11906 LONGFELLOW DR	CHESTERFIELD	VA	23112	11906 LONGFELLOW DR	MIDLOTHIAN	VA	23112
7406690290	LAWLER SIDNEY A & CLAUDIA T	12024 BAYMILL CT	CHESTERFIELD	VA	23112	12024 BAYMILL CT	MIDLOTHIAN	VA	23112
7406691223	COX DAVID RICHARD	8019 LONGFELLOW PL	CHESTERFIELD	VA	23112	8019 LONGFELLOW PL	MIDLOTHIAN	VA	23112
7406691294	RAY DAVID T & GAY H	12018 BAYMILL CT	CHESTERFIELD	VA	23112	12018 BAYMILL CT	MIDLOTHIAN	VA	23112
7406691466	O'NEAL SHERRY M	11900 LONGFELLOW DR	CHESTERFIELD	VA	23112	11900 LONGFELLOW DR	MIDLOTHIAN	VA	23112
7406691478	ROYSTER JAMES L & LISA M	7906 LONGFELLOW CT	CHESTERFIELD	VA	23112	7906 LONGFELLOW CT	MIDLOTHIAN	VA	23112
7406692308	WARD BERNARD D & CAROL A	11807 LONGFELLOW DR	CHESTERFIELD	VA	23112	11807 LONGFELLOW DR	MIDLOTHIAN	VA	23112
7406692496	KANEY JARED & MELISSA	12012 BAYMILL CT	CHESTERFIELD	VA	23112	12012 BAYMILL CT	MIDLOTHIAN	VA	23112
7406692719	BARKER RONALD H & NANCY	11813 LONGFELLOW DR	CHESTERFIELD	VA	23112	11813 LONGFELLOW DR	MIDLOTHIAN	VA	23112
7406692829	RUNIA ERIK B & ARI ELLE	11819 LONGFELLOW DR	CHESTERFIELD	VA	23112	11819 LONGFELLOW DR	MIDLOTHIAN	VA	23112
7406692882	TOLBERT MICHAEL & AMY	7912 LONGFELLOW CT	CHESTERFIELD	VA	23112	7912 LONGFELLOW CT	MIDLOTHIAN	VA	23112
7406693200	WALLACE ANTOINE D & WENDY	11801 LONGFELLOW DR	CHESTERFIELD	VA	23112	11801 LONG FELLOW DR	MIDLOTHIAN	VA	23112
7406693355	WOODHOUSE ANGELO D & BARBARA L	11836 LONGFELLOW DR	CHESTERFIELD	VA	23112	11836 LONGFELLOW DR	MIDLOTHIAN	VA	23112
7406693775	BONAS ALEXANDER & TABATHA N	7913 LONGFELLOW CT	CHESTERFIELD	VA	23112	7913 LONGFELLOW CT	MIDLOTHIAN	VA	23112
7406694064	AGNOLUCCI CHAD T & EMILY A	7907 LONGFELLOW CT	CHESTERFIELD	VA	23112	7907 LONGFELLOW CT	MIDLOTHIAN	VA	23112
7406694449	WALKER DENNIS P & VIRGINIA A	11830 LONGFELLOW DR	CHESTERFIELD	VA	23112	11830 LONGFELLOW DR	MIDLOTHIAN	VA	23112
7406694639	SARNECKY MICHAEL & MICHELE	11824 LONGFELLOW DR	CHESTERFIELD	VA	23112	11824 LONGFELLOW DR	MIDLOTHIAN	VA	23112
7406694929	ELFLEIN GRACE & ELFLEIN B L	11818 LONGFELLOW DR	CHESTERFIELD	VA	23112	11818 LONGFELLOW DR	MIDLOTHIAN	VA	23112
7406695119	WALL GABRIEL DEAN & DEBRA M	11812 LONGFELLOW DR	CHESTERFIELD	VA	23112	11812 LONGFELLOW DR	MIDLOTHIAN	VA	23112
7406695209	SHREVE MARK J & TINA L	11806 LONGFELLOW DR	CHESTERFIELD	VA	23112	11806 LONGFELLOW DR	MIDLOTHIAN	VA	23112
7406700486	KROL SCOTT H & SHARON B	8136 HILLCREEK DR	CHESTERFIELD	VA	23112	8136 HILLCREEK DR	MIDLOTHIAN	VA	23112
7406700875	NORRIS GARY W & ELISA J	8130 HILLCREEK DR	CHESTERFIELD	VA	23112	8130 HILLCREEK DR	MIDLOTHIAN	VA	23112
7406702324	KILB JONATHAN W & NANCY P	12001 BAYMILL CT	CHESTERFIELD	VA	23112	12001 BAYMILL CT	MIDLOTHIAN	VA	23112
7406702611	KIMMEL JUSTIN A & COSBY M C	12006 BAYMILL CT	CHESTERFIELD	VA	23112	12006 BAYMILL CT	MIDLOTHIAN	VA	23112
7406702692	CROCKETT PATRICIA B & SEARS D	7811 BELCHERWOOD RD	CHESTERFIELD	VA	23832	14818 FELBRIDGE WA	MIDLOTHIAN	VA	23113
7406708271	SEARS S E & SEARS D B TRS	7907 BELCHERWOOD RD	CHESTERFIELD	VA	23832	7901 BELCHERWOOD RD	CHESTERFIELD	VA	23832
7406710140	JOHNSON ROMAINE G & ROBBYN L	12119 ERIKA MARIE CT	CHESTERFIELD	VA	23112	12119 ERIKA MARIE CT	MIDLOTHIAN	VA	23112
7406710570	WILLIAMS THOMAS K & KELLY S	12307 POINT LANDING CT	CHESTERFIELD	VA	23112	12307 POINT LANDING CT	MIDLOTHIAN	VA	23112
7406710837	D'SOUZA KENNETH K & KRISTI	12113 ERIKA MARIE CT	CHESTERFIELD	VA	23112	12113 ERIKA MARIE CT	MIDLOTHIAN	VA	23112
7406710891	KEELEY JARED W & HOOD K B	12300 POINT LANDING CT	CHESTERFIELD	VA	23112	12300 POINT LANDING CT	MIDLOTHIAN	VA	23112
7406711157	STERNE STEPHEN A JR & KRISTINA	12112 ERIKA MARIE CT	CHESTERFIELD	VA	23112	12112 ERIKA MARIE CT	MIDLOTHIAN	VA	23112
7406711479	HARDMAN COURTNEY B & FRANKIE R	12301 POINT LANDING CT	CHESTERFIELD	VA	23112	12301 POINT LANDING CT	MIDLOTHIAN	VA	23112
7406711831	SALOMON LAWRENCE C & SUSAN A	12107 ERIKA MARIE CT	CHESTERFIELD	VA	23112	12107 ERIKA MARIE CT	MIDLOTHIAN	VA	23112
7406712362	D'AMICO JUSTIN E & KIMBERLY P	12106 ERIKA MARIE CT	CHESTERFIELD	VA	23112	12106 ERIKA MARIE CT	MIDLOTHIAN	VA	23112
7406712942	ZWIRNBAUM RICK D & PATRICIA A	12101 ERIKA MARIE CT	CHESTERFIELD	VA	23112	12101 ERIKA MARIE CT	MIDLOTHIAN	VA	23112
7406713253	BINGHAM JONATHAN P & BARBARA L	12100 ERIKA MARIE CT	CHESTERFIELD	VA	23112	12100 ERIKA MARIE CT	MIDLOTHIAN	VA	23112
7406714528	SEARS STEVE E & DIANE B	7903 BELCHERWOOD RD	CHESTERFIELD	VA	23832	7907 BELCHERWOOD RD	CHESTERFIELD	VA	23832
7406717002	HARRELSON BRUCE W & S H	7901 BELCHERWOOD RD	CHESTERFIELD	VA	23832	7901 BELCHERWOOD RD	CHESTERFIELD	VA	23832
7406720716	BAYHILL POINTE HOME ASSOC INC	12302 POINT LANDING CT	CHESTERFIELD	VA	23112	P O BOX 924	CHESTERFIELD	VA	23832
7406729843	WALTON BERKELEY E	6130 CEDAR SPRINGS RD	CHESTERFIELD	VA	23832	6130 CEDAR SPRINGS RD	CHESTERFIELD	VA	23832
7406730088	BRANCH RICHARD B & DOROTHY M	12307 BAILEY BRIDGE RD	CHESTERFIELD	VA	23112	10130 WOODVALE CT	NORTH CHESTERFIELD	VA	23236
7406740053	WOODLEY CURTIS T SR & ANITA J	12412 SWIFT CROSSING DR	CHESTERFIELD	VA	23112	12412 SWIFT CROSSING DR	MIDLOTHIAN	VA	23112
7406740183	SALAZAR EDWIN & LORI	12217 SWIFT CROSSING CT	CHESTERFIELD	VA	23112	12217 SWIFT CROSSING CT	MIDLOTHIAN	VA	23112
7406741345	MASSA TOD RANDALL & MELINDA	12419 SWIFT CROSSING DR	CHESTERFIELD	VA	23112	12419 SWIFT CROSSING DR	MIDLOTHIAN	VA	23112
7406741394	KING J K SR & KING F L TRS	12216 SWIFT CROSSING CT	CHESTERFIELD	VA	23112	12216 SWIFT CROSSING CT	MIDLOTHIAN	VA	23112
7406741967	GLENN STEVEN D	12205 SWIFT CROSSING CT	CHESTERFIELD	VA	23112	12205 SWIFT CROSSING CT	MIDLOTHIAN	VA	23112
7406742489	MILES MATTHEW J & DANA RENEE	12210 SWIFT CROSSING CT	CHESTERFIELD	VA	23112	12210 SWIFT CROSSING CT	MIDLOTHIAN	VA	23112
7406742641	SMITH RYAN	12413 SWIFT CROSSING DR	CHESTERFIELD	VA	23112	2368 YAKIMA AV	TACOMA	WA	98405
7406743486	RAGNAUTH BENNETT K & PAMELA P	12204 SWIFT CROSSING CT	CHESTERFIELD	VA	23112	12204 SWIFT CROSSING CT	MIDLOTHIAN	VA	23112
7406743749	WHITE JASON D & RHODES MEGAN E	12407 SWIFT CROSSING DR	CHESTERFIELD	VA	23112	12407 SWIFT CROSSING DR	MIDLOTHIAN	VA	23112
7406744258	ALT BRUCE E & CHRISTINE B	12401 SWIFT CROSSING DR	CHESTERFIELD	VA	23112	12401 SWIFT CROSSING DR	MIDLOTHIAN	VA	23112
7406744299	CUB CREEK HOMES LLC	12203 SWIFT CROSSING PL	CHESTERFIELD	VA	23112	2685 OLD TIMBER WA	POWATHAN	VA	23139

## AFFECTED PROPERTY OWNERS WITHIN INUNDATION ZONE

GPIN (CHESTERFIELD)/PARCEL ID (COLONIAL HEIGHTS)	OWNER	PROPERTY ADDRESS	CITY/COUNTY	STATE	ZIP	OWNER ADDRESS	OWNER CITY	OWNER STATE	OWNER ZIP
7406744767	NOCON NEBRIDO	12319 SWIFT CROSSING DR	CHESTERFIELD	VA	23112	12319 SWIFT CROSSING DR	MIDLOTHIAN	VA	23112
7406745176	LARUE DAVID H & SUSAN S	12313 SWIFT CROSSING DR	CHESTERFIELD	VA	23112	12313 SWIFT CROSSING DR	MIDLOTHIAN	VA	23112
7406745685	JEFFER RICHARD L & PAMELA R	12307 SWIFT CROSSING DR	CHESTERFIELD	VA	23112	12307 SWIFT CROSSING DR	MIDLOTHIAN	VA	23112
7406745845	MALOON JOHN E & PATRICIA R	5406 BEAVER SPRING RD	CHESTERFIELD	VA	23112	5406 BEAVER SPRING RD	MIDLOTHIAN	VA	23112
7406746095	GILLILAND JOSEPH D & J C	12301 SWIFT CROSSING DR	CHESTERFIELD	VA	23112	12301 SWIFT CROSSING DR	MIDLOTHIAN	VA	23112
7406746558	DOVE MELVIN L JR & ELONDA S	5400 BEAVER SPRING RD	CHESTERFIELD	VA	23112	5400 BEAVER SPRING RD	MIDLOTHIAN	VA	23112
7406746832	FLORES DANIEL JR	5412 BEAVER SPRING RD	CHESTERFIELD	VA	23112	5412 BEAVER SPRING RD	MIDLOTHIAN	VA	23112
7406747068	RAQIB JOMO S & O'NEIL NICOLE L	5324 BEAVER SPRING RD	CHESTERFIELD	VA	23112	5324 BEAVER SPRING RD	MIDLOTHIAN	VA	23112
7406747478	HOBBS DUAN V & KESIA F	5318 BEAVER SPRING RD	CHESTERFIELD	VA	23112	5318 BEAVER SPRING RD	MIDLOTHIAN	VA	23112
7406747934	CASTELVECCHI DAVID J & SUSAN B	5407 BEAVER SPRING RD	CHESTERFIELD	VA	23112	5407 BEAVER SPRING RD	MIDLOTHIAN	VA	23112
7406747988	CHRISTY DAVID L & JEANETTE M	5312 BEAVER SPRING RD	CHESTERFIELD	VA	23112	5312 BEAVER SPRING RD	MIDLOTHIAN	VA	23112
7406748352	BUBB BRIAN S & DONNA R	12033 BEAVER SPRING CT	CHESTERFIELD	VA	23112	12033 BEAVER SPRING CT	MIDLOTHIAN	VA	23112
7406748696	GUIHER WILLIAM H & SUSAN M	5306 BEAVER SPRING RD	CHESTERFIELD	VA	23112	5306 BEAVER SPRING RD	MIDLOTHIAN	VA	23112
7406749145	ODELL SUSAN M	12027 BEAVER SPRING CT	CHESTERFIELD	VA	23112	12027 BEAVER SPRING CT	MIDLOTHIAN	VA	23112
7406749167	DRAKE JONATHAN E & BARBARA J	5319 BEAVER SPRING RD	CHESTERFIELD	VA	23112	5319 BEAVER SPRING RD	MIDLOTHIAN	VA	23112
7406749938	HODGES TIMOTHY W & CYNTHIA L	12021 BEAVER SPRING CT	CHESTERFIELD	VA	23112	12021 BEAVER SPRING CT	MIDLOTHIAN	VA	23112
7406749977	COMPTON TIMOTHY F	5307 BEAVER SPRING RD	CHESTERFIELD	VA	23112	5307 BEAVER SPRING RD	MIDLOTHIAN	VA	23112
7406750946	PEARSON JERRY L & PEARSON S A	12110 BAILEY BRIDGE RD	CHESTERFIELD	VA	23112	12110 BAILEY BRIDGE RD	MIDLOTHIAN	VA	23112
7406752362	CHAPURA MARGARET N	12100 BAILEY BRIDGE RD	CHESTERFIELD	VA	23112	12100 BAILEY BRIDGE RD	MIDLOTHIAN	VA	23112
7406755120	WILLIS ELIZABETH R	12202 SWIFT CROSSING PL	CHESTERFIELD	VA	23112	12202 SWIFT CROSSING PL	MIDLOTHIAN	VA	23112
7406755727	ADAMS MICHAEL L & LESLIE ANN S	12206 SWIFT CROSSING DR	CHESTERFIELD	VA	23112	12206 SWIFT CROSSING CT	MIDLOTHIAN	VA	23112
7406756603	PENN BESSIE E	12213 SWIFT CROSSING DR	CHESTERFIELD	VA	23112	12213 SWIFT CROSSING DR	MIDLOTHIAN	VA	23112
7406757111	SHAFFER EARL E & ELLEN F	12207 SWIFT CROSSING DR	CHESTERFIELD	VA	23112	12207 SWIFT CROSSING DR	MIDLOTHIAN	VA	23112
7406757915	MARTIN CHARLES D SR & JANET L	12201 SWIFT CROSSING DR	CHESTERFIELD	VA	23112	136 WEST SQUARE CT	RICHMOND	VA	23233
7406758719	WALLACE PAUL M & DIANE A	12131 SWIFT CROSSING DR	CHESTERFIELD	VA	23112	12131 SWIFT CROSSING DR	MIDLOTHIAN	VA	23112
7406759601	GUIDICE JOSEPH	5300 BEAVER SPRING RD	CHESTERFIELD	VA	23112	5300 BEAVER SPRING RD	MIDLOTHIAN	VA	23112
7406759722	MALONE MICHAEL T	12125 SWIFT CROSSING DR	CHESTERFIELD	VA	23112	12125 SWIFT CROSSING DR	MIDLOTHIAN	VA	23112
7426590771	SLATER MICHAEL W & ELIZABETH J	10201 ROBBIE RD	CHESTERFIELD	VA	23832	10201 ROBBIE RD	CHESTERFIELD	VA	23832
7426592785	MARTEL CHRISTIAN K & MIRANDA L	11802 CHRISTINA CT	CHESTERFIELD	VA	23832	11802 CHRISTINA CT	CHESTERFIELD	VA	23832
7426604304	WILBORN STACY T & CATHERINE U	10210 CHRISTINA RD	CHESTERFIELD	VA	23832	10210 CHRISTINA RD	CHESTERFIELD	VA	23832
7426605122	RIDLEY MILDRED G	10200 CHRISTINA RD	CHESTERFIELD	VA	23832	10200 CHRISTINA RD	CHESTERFIELD	VA	23832
7426605581	MOUNTAINERR PROPERTIES INC	12000 BEAVERWOOD DR	CHESTERFIELD	VA	23832	P O BOX 11321	RICHMOND	VA	23230
7426607423	COLLINS JAN A & KATHY M	10201 CHRISTINA RD	CHESTERFIELD	VA	23832	10201 CHRISTINA RD	CHESTERFIELD	VA	23832
7426607802	GENTRY JOHANNA M	10211 CHRISTINA RD	CHESTERFIELD	VA	23832	10211 CHRISTINA RD	CHESTERFIELD	VA	23832
7426653663	GROE LUIGI & PATRICIA M	9200 BELCHERWOOD RD	CHESTERFIELD	VA	23832	9200 BELCHERWOOD RD	CHESTERFIELD	VA	23832
7426662252	WILLIAMSON ERIC K & TANYA R	9100 BELCHERWOOD RD	CHESTERFIELD	VA	23832	9100 BELCHERWOOD RD	CHESTERFIELD	VA	23832
7426714250	GARNER MARVIN L & JOYCE R	6400 CEDAR SPRINGS RD	CHESTERFIELD	VA	23832	1581 EBENEZER CHURCH RD	COBBS CREEK	VA	23035
7426717604	MARKS A W JR & MARKS N B TRS	6211 CEDAR SPRINGS RD	CHESTERFIELD	VA	23832	P O BOX 359	BENA	VA	23018
7436595884	PRICE TERRY WAYNE JR	10207 EDGECLIFF LN	CHESTERFIELD	VA	23832	10207 EDGECLIFF LN	CHESTERFIELD	VA	23832
7436595897	FIALA FRANK D	10205 EDGECLIFF LN	CHESTERFIELD	VA	23832	10205 EDGECLIFF LN	CHESTERFIELD	VA	23832
7436598077	VERNIER JAMES E & JENNIFER L	10200 GOLDENBROOK CT	CHESTERFIELD	VA	23832	14510 GILDENBOROUGH DR	MIDLOTHIAN	VA	23113
7436598835	WATSON RUTH G	10205 GOLDENBROOK CT	CHESTERFIELD	VA	23832	10205 GOLDENBROOK CT	CHESTERFIELD	VA	23832
7436599346	LOCKLEY MICHAEL S & SMITH S E	10203 GOLDENBROOK CT	CHESTERFIELD	VA	23832	10203 GOLDENBROOK CT	CHESTERFIELD	VA	23832
7436599866	SULLIVAN JAMES F & WILLA J	10201 GOLDENBROOK CT	CHESTERFIELD	VA	23832	10201 GOLDENBROOK CT	CHESTERFIELD	VA	23832
7436600311	HAMILTON ROBERT K	10202 EDGECLIFF LN	CHESTERFIELD	VA	23832	10202 EDGECLIFF LN	CHESTERFIELD	VA	23832
7436602018	GREGORY ZACHARY O	10200 EDGECLIFF LN	CHESTERFIELD	VA	23832	10200 EDGECLIFF LN	CHESTERFIELD	VA	23832
7436602255	HUDSON EDWARD S & FRANCES H	11833 CLEARWOOD CT	CHESTERFIELD	VA	23832	11833 CLEARWOOD CT	CHESTERFIELD	VA	23832
7436603715	BOUCHARD ANDREW R & FERRIS M	10201 EDGECLIFF LN	CHESTERFIELD	VA	23832	10201 EDGECLIFF LN	CHESTERFIELD	VA	23832
7436605357	ACORS DONALD WAYNE	11825 CLEARWOOD CT	CHESTERFIELD	VA	23832	13930 RIVER RD	CHESTERFIELD	VA	23838
7436605814	BALES HOWARD W & CATHERINE L	10203 EDGECLIFF LN	CHESTERFIELD	VA	23832	10203 EDGECLIFF LN	CHESTERFIELD	VA	23832
7436607256	SCHNARRS BEVERLY A	10124 CLEARWOOD RD	CHESTERFIELD	VA	23832	10124 CLEARWOOD RD	CHESTERFIELD	VA	23832
7436607847	HOLLOMAN GERALD W & DEBORAH G	10132 CLEARWOOD RD	CHESTERFIELD	VA	23832	10132 CLEARWOOD RD	CHESTERFIELD	VA	23832
7436608740	THOMPSON CECIL R & SHELBY F	10140 CLEARWOOD RD	CHESTERFIELD	VA	23832	10140 CLEARWOOD RD	CHESTERFIELD	VA	23832
7436609427	SEBOLT STANLEY A & SANDRA KAY	10150 CLEARWOOD RD	CHESTERFIELD	VA	23832	10150 CLEARWOOD RD	CHESTERFIELD	VA	23832
7436619104	KNOTT STEFANIE R	10101 CLEARWOOD RD	CHESTERFIELD	VA	23832	10101 CLEARWOOD RD	CHESTERFIELD	VA	23832
7436681461	WOODCOCK DONALD K	8500 BELCHERWOOD RD	CHESTERFIELD	VA	23832	8500 BELCHERWOOD RD	CHESTERFIELD	VA	23832
7436703096	KISER RAY E & RUTH	6128 CLAYPOINT RD	CHESTERFIELD	VA	23832	6122 CLAYPOINT RD	CHESTERFIELD	VA	23832
7436708173	TAVENNER ROBERT L & MARILYN B	6200 CLAYPOINT RD	CHESTERFIELD	VA	23832	13600 BUTLERS RD	AMELIA COURT HOUSE	VA	23002
7436711557	KISER RAY E & RUTH	6122 CLAYPOINT RD	CHESTERFIELD	VA	23832	6122 CLAYPOINT RD	CHESTERFIELD	VA	23832
7436712487	OSBORNE ALLEN J & VELLA P	6130 CLAYPOINT RD	CHESTERFIELD	VA	23832	6118 CLAYPOINT RD	CHESTERFIELD	VA	23832
7436714186	OSBORNE ALLEN J & VELLA P	6118 CLAYPOINT RD	CHESTERFIELD	VA	23832	6118 CLAYPOINT RD	CHESTERFIELD	VA	23832
7436719631	TAVENNER ROBERT L & MARILYN B	6120 CLAYPOINT RD	CHESTERFIELD	VA	23832	13600 BUTLERS RD	AMELIA COURT HOUSE	VA	23002
7436726194	MORRIS ELMER M & MARY C	6006 CLAYPOINT RD	CHESTERFIELD	VA	23832	6006 CLAYPOINT RD	CHESTERFIELD	VA	23832
7436726870	MORRIS ROY LEE JR & TAMMY T	6100 CLAYPOINT RD	CHESTERFIELD	VA	23832	6110 CLAYPOINT RD	CHESTERFIELD	VA	23832
7436727247	MORRIS ROY LEE JR & TAMMY T	6110 CLAYPOINT RD	CHESTERFIELD	VA	23832	6110 CLAYPOINT RD	CHESTERFIELD	VA	23832
7436728206	HARTMANN THEODOR H	6124 CLAYPOINT RD	CHESTERFIELD	VA	23832	6124 CLAYPOINT RD	CHESTERFIELD	VA	23832
7436733232	BARDEN CRIDLIN J JR	5900 CLAYPOINT RD	CHESTERFIELD	VA	23832	5900 CLAYPOINT RD	CHESTERFIELD	VA	23832
7436735016	HANSEN DALE C	6000 CLAYPOINT RD	CHESTERFIELD	VA	23832	6000 CLAYPOINT RD	CHESTERFIELD	VA	23832
7446591747	RHODES DONALD W & TRACEY H	11740 GOLDENBROOK DR	CHESTERFIELD	VA	23832	11740 GOLDENBROOK DR	CHESTERFIELD	VA	23832
7446593374	S L A CONSTRUCTION LLC TRUSTEE	10202 CLOVERFIELD CR	CHESTERFIELD	VA	23832	P O BOX 860	GLEN ALLEN	VA	23060
7446594057	SIMS RICHARD T & LYNN M	10204 CLOVERFIELD CR	CHESTERFIELD	VA	23832	10204 CLOVERFIELD CI	CHESTERFIELD	VA	23832
7446594491	THOMPSON THOMAS EDWARD JR	10200 CLOVERFIELD CR	CHESTERFIELD	VA	23832	10200 CLOVERFIELD CI	CHESTERFIELD	VA	23832
7446594845	CONYERS M L & BURROUGHS S D	11710 GOLDENBROOK DR	CHESTERFIELD	VA	23832	11710 GOLDENBROOK DR	CHESTERFIELD	VA	23832
7446596092	HULL JOEL R	10201 CLOVERFIELD CR	CHESTERFIELD	VA	23832	10201 CLOVERFIELD CI	CHESTERFIELD	VA	23832
7446598089	HOBSON BRANCH L	10216 SPRING RUN RD	CHESTERFIELD	VA	23832	10216 SPRING RUN RD	CHESTERFIELD	VA	23832
7446598574	MANAGE THIS LLC	10224 SPRING RUN RD	CHESTERFIELD	VA	23832	5825 CARTERSVILLE RD	POWHATAN	VA	23139
7446599355	WHITLOCK CHRISTOPHER L	10300 SPRING RUN RD	CHESTERFIELD	VA	23832	10300 SPRING RUN RD	CHESTERFIELD	VA	23832
7446599708	MAYER KRISTEY JO	10305 CLOVERFIELD CT	CHESTERFIELD	VA	23832	10101 KEXBY RD	RICHMOND	VA	23228
7446599941	ENGESON FRED LEE JR	10308 SPRING RUN RD	CHESTERFIELD	VA	23832	10308 SPRING RUN RD	CHESTERFIELD	VA	23832
7446600094	JOHNSON SARENA M	10111 CLEARWOOD RD	CHESTERFIELD	VA	23832	10111 CLEARWOOD RD	CHESTERFIELD	VA	23832
7446600210	RELIHAN ROBERT E	10160 CLEARWOOD RD	CHESTERFIELD	VA	23832	10160 CLEARWOOD RD	CHESTERFIELD	VA	23832
7446601560	LASTOVICA JOHN A & MARGIE T	10139 CLEARWOOD RD	CHESTERFIELD	VA	23832	10129 CLEARWOOD RD	CHESTERFIELD	VA	23832
7446602001	WEST AUSTIN W & SUSAN T	10162 CLEARWOOD RD	CHESTERFIELD	VA	23832	10162 CLEARWOOD RD	CHESTERFIELD	VA	23832
7446602951	KIMPEL WALTER R JR	10149 CLEARWOOD RD	CHESTERFIELD	VA	23832	10149 CLEARWOOD RD	CHESTERFIELD	VA	23832
7446603513	COTMAN DARRYL E	10163 CLEARWOOD RD	CHESTERFIELD	VA	23832	8110 GOODFELLOW LN	MECHANICSVILLE	VA	23111
7446603639	PETTUS ROBERT	10159 CLEARWOOD RD	CHESTERFIELD	VA	23832	8357 AVIGNON DR	NORTH CHESTERFIELD	VA	23235
7446603694	ATKINS PAUL T	10100 SPRING RUN RD	CHESTERFIELD	VA	23832	10100 SPRING RUN RD	CHESTERFIELD	VA	23832
7446604176	ALLEN ROBERT G & KRISANDRA J	10108 SPRING RUN RD	CHESTERFIELD	VA	23832	10108 SPRING RUN RD	CHESTERFIELD	VA	23832

## AFFECTED PROPERTY OWNERS WITHIN INUNDATION ZONE

GPIN (CHESTERFIELD)/PARCEL ID (COLONIAL HEIGHTS)	OWNER	PROPERTY ADDRESS	CITY/COUNTY	STATE	ZIP	OWNER ADDRESS	OWNER CITY	OWNER STATE	OWNER ZIP
744604326	WATSON ROBERT M II & BETHANY M	10161 CLEARWOOD RD	CHESTERFIELD	VA	23832	10161 CLEARWOOD RD	CHESTERFIELD	VA	23832
744605659	CROWDER MARVIN J JR & PATSY M	10116 SPRING RUN RD	CHESTERFIELD	VA	23832	10116 SPRING RUN RD	CHESTERFIELD	VA	23832
744606239	COLLIER LESLIE T	10124 SPRING RUN RD	CHESTERFIELD	VA	23832	10124 SPRING RUN RD	CHESTERFIELD	VA	23832
7446060818	NEWTON HEATHER	10200 SPRING RUN RD	CHESTERFIELD	VA	23832	10200 SPRING RUN RD	CHESTERFIELD	VA	23832
744607404	LOCKLEAR FRANK L & MARY A	10208 SPRING RUN RD	CHESTERFIELD	VA	23832	10208 SPRING RUN RD	CHESTERFIELD	VA	23832
744614108	WELLS DAVID L & LOVEACE S A	10032 SPRING RUN RD	CHESTERFIELD	VA	23832	10032 SPRING RUN RD	CHESTERFIELD	VA	23832
7446670826	FRL MANAGEMENT INC	7800 QUALLA RD	CHESTERFIELD	VA	23832	91 MARINA RD	HAMPTON	VA	23669
7446672565	LANDER STUART F & LEA P	7720 QUALLA RD	CHESTERFIELD	VA	23832	7720 QUALLA RD	CHESTERFIELD	VA	23832
7446675489	HARRIS JOY LYN	7710 QUALLA RD	CHESTERFIELD	VA	23832	7710 QUALLA RD	CHESTERFIELD	VA	23832
7446675806	DYE DAVID R & CLAUDIA A	8100 QUALLA RD	CHESTERFIELD	VA	23832	8100 QUALLA RD	CHESTERFIELD	VA	23832
7446675927	SHIVELY RANDALL L	8000 QUALLA RD	CHESTERFIELD	VA	23832	8000 QUALLA RD	CHESTERFIELD	VA	23832
7446676652	PAYNE ROXANNE C	7900 QUALLA RD	CHESTERFIELD	VA	23832	7900 QUALLA RD	CHESTERFIELD	VA	23832
7446687309	WOODCOCK DONALD K	7700 QUALLA RD	CHESTERFIELD	VA	23832	8500 BELCHERWOOD RD	CHESTERFIELD	VA	23832
7446688930	HICKS THOMAS R & HICKS M D TRS	7600 QUALLA RD	CHESTERFIELD	VA	23832	7600 QUALLA RD	CHESTERFIELD	VA	23832
7446693284	GOODE ROSE L	6432 CLAYPOINT RD	CHESTERFIELD	VA	23832	8407 SPRUCE PINE DR	NORTH CHESTERFIELD	VA	23235
7446696078	HARRIS ANDRIA T & LARRY J	6434 CLAYPOINT RD	CHESTERFIELD	VA	23832	6414 CLAYPOINT RD	CHESTERFIELD	VA	23832
7446701940	ANDERSON SHANAY L & CLIFFTON J	6402 CLAYPOINT RD	CHESTERFIELD	VA	23832	6402 CLAYPOINT RD	CHESTERFIELD	VA	23832
7446704543	PRIDE NANCY TEEN	6424 CLAYPOINT RD	CHESTERFIELD	VA	23832	5451 HOPKINS RD	NORTH CHESTERFIELD	VA	23234
7446705411	TBRM INVESTMENTS LLC	6430 CLAYPOINT RD	CHESTERFIELD	VA	23832	14319 NAUTICAL JIVE DR	LEESBURG	VA	20176
7446706066	GOODE ROSE L	6418 CLAYPOINT RD	CHESTERFIELD	VA	23832	8407 SPRUCE PINE DR	NORTH CHESTERFIELD	VA	23235
7446706536	TD2 PROPERTIES LLC	6426 CLAYPOINT RD	CHESTERFIELD	VA	23832	P O BOX 29003	HENRICO	VA	23242
7446708629	VAUGHN WENDY VICTORIA	6428 CLAYPOINT RD	CHESTERFIELD	VA	23832	225 VILLAGE GLEN WA	MT HOLLY	NC	28120
7446708661	HARRIS ANDRIA T & LARRY J	6420 CLAYPOINT RD	CHESTERFIELD	VA	23832	6414 CLAYPOINT RD	CHESTERFIELD	VA	23832
7446709196	WORCH JOHN J III & JANIE L	6412 CLAYPOINT RD	CHESTERFIELD	VA	23832	6412 CLAYPOINT RD	CHESTERFIELD	VA	23832
7446709956	HARRIS ANDREA T	6414 CLAYPOINT RD	CHESTERFIELD	VA	23832	6414 CLAYPOINT RD	CHESTERFIELD	VA	23832
7446711850	WALKER SHERRI ADELE	6220 CLAYPOINT RD	CHESTERFIELD	VA	23832	6220 CLAYPOINT RD	CHESTERFIELD	VA	23832
7446714172	MARTIN CLAUDETTE P	6304 CLAYPOINT RD	CHESTERFIELD	VA	23832	6310 CLAYPOINT RD	CHESTERFIELD	VA	23832
7446714341	GREGORY ARTHUR S JR & PEARLENE	6310 CLAYPOINT RD	CHESTERFIELD	VA	23832	P O BOX 3265	CHESTER	VA	23831
7446716508	NEW TESTAMENT BAPTIST CH TRS	6408 CLAYPOINT RD	CHESTERFIELD	VA	23832	P O BOX 1791	MIDLOTHIAN	VA	23113
7446735218	LINK WALTER C & LINK D S TRS	6007 CLAYPOINT RD	CHESTERFIELD	VA	23832	6007 CLAYPOINT RD	CHESTERFIELD	VA	23832
7446746205	JOHNSON KENNETH L TRUSTEE	5911 CLAYPOINT RD	CHESTERFIELD	VA	23832	6029 CRUMPTOWN RD	FARMVILLE	VA	23901
7446583091	SWOPE SUZANNE E & EDWARD L	10401 SPRING RUN RD	CHESTERFIELD	VA	23832	8900 JACOBS RD	CHESTERFIELD	VA	23832
7446711516	LESLIE MAXINE B	11100 NEWBYS BRIDGE RD	CHESTERFIELD	VA	23832	11100 NEWBYS BRIDGE RD	CHESTERFIELD	VA	23832
7446718469	BOWMAN PATRICIA F & LESLIE M B	10816 NEWBYS BRIDGE RD	CHESTERFIELD	VA	23832	10816 NEWBYS BRIDGE RD	CHESTERFIELD	VA	23832
7446720741	MCCLUNG CHARLES R & EDNA R H	6310 QUALLA RD	CHESTERFIELD	VA	23832	6310 QUALLA RD	CHESTERFIELD	VA	23832
7446721675	CONDREY WAYNE C & LAURA M	6300 QUALLA RD	CHESTERFIELD	VA	23832	6300 QUALLA RD	CHESTERFIELD	VA	23832
7446732513	BOWEN JERRY W	6208 QUALLA RD	CHESTERFIELD	VA	23832	10800 NEWBYS BRIDGE RD	CHESTERFIELD	VA	23832
7446737854	MJ PROPERTIES LLC	6101 QUALLA RD	CHESTERFIELD	VA	23832	P O BOX 5330	MIDLOTHIAN	VA	23112
7446742500	JOHNSON MARGARET F	6100 QUALLA RD	CHESTERFIELD	VA	23832	6100 QUALLA RD	CHESTERFIELD	VA	23832
7446590726	HEACOCK RUSSELL L	10316 SPRING RUN RD	CHESTERFIELD	VA	23832	P O BOX 2555	CHESTERFIELD	VA	23832
7446592418	MCCARTHY JAMES M & MARJORIE B	10324 SPRING RUN RD	CHESTERFIELD	VA	23832	P O BOX 2607	CHESTERFIELD	VA	23832
7446680177	GLEASON JOAN W	7500 QUALLA RD	CHESTERFIELD	VA	23832	7500 QUALLA RD	CHESTERFIELD	VA	23832
7446683659	BECK MAURICE O & KATHERINE L	7501 QUALLA RD	CHESTERFIELD	VA	23832	7501 QUALLA RD	CHESTERFIELD	VA	23832
7446704158	QUALLA ROAD LLC	7000 QUALLA RD	CHESTERFIELD	VA	23832	11101 PATRICK HENRY HW	AMELIA COURT HOUSE	VA	23002
7446706631	QUALLA ROAD LLC	6800 QUALLA RD	CHESTERFIELD	VA	23832	11101 PATRICK HENRY HW	AMELIA COURT HOUSE	VA	23002
7446714869	REED DANIELLE D	6431 CLAYPOINT RD	CHESTERFIELD	VA	23832	9165 CHATHAM GROVE LN	NORTH CHESTERFIELD	VA	23236
7446715939	GILLIAM JAMES W & CLARA P	6501 CLAYPOINT RD	CHESTERFIELD	VA	23832	6501 CLAYPOINT RD	CHESTERFIELD	VA	23832
7446718442	SAUNDERS S BRUCE & BARBARA A	6511 CLAYPOINT RD	CHESTERFIELD	VA	23832	6511 CLAYPOINT RD	CHESTERFIELD	VA	23832
7446719392	WHAY DEREK T	6410 QUALLA RD	CHESTERFIELD	VA	23832	6410 QUALLA RD	CHESTERFIELD	VA	23832
7446726510	DAYE-LEWIS REGINA G	6421 CLAYPOINT RD	CHESTERFIELD	VA	23832	9165 CHATHAM GROVE LN	NORTH CHESTERFIELD	VA	23236
7446727088	CLARKE BARBARA	6308 QUALLA RD	CHESTERFIELD	VA	23832	6300 QUALLA RD	CHESTERFIELD	VA	23832
7446728532	NICHOLS DOUGLAS A	6400 QUALLA RD	CHESTERFIELD	VA	23832	400 S WASHINGTON ST	WINCHESTER	VA	22601
7446733788	CLARKE MILTON W III & ANN J	6106 QUALLA RD	CHESTERFIELD	VA	23832	6106 QUALLA RD	CHESTERFIELD	VA	23832
7446735038	CLARKE BARBARA L	6114 QUALLA RD	CHESTERFIELD	VA	23832	6300 QUALLA RD	CHESTERFIELD	VA	23832
7446738848	CLARKE DENNIS P & TAMMY W	6110 QUALLA RD	CHESTERFIELD	VA	23832	6110 QUALLA RD	CHESTERFIELD	VA	23832
7446739061	CLARKE DENNIS P & TAMMY W	6108 QUALLA RD	CHESTERFIELD	VA	23832	6110 QUALLA RD	CHESTERFIELD	VA	23832
7446740908	CLARKE MILTON W III & ANN J	6104 QUALLA RD	CHESTERFIELD	VA	23832	6106 QUALLA RD	CHESTERFIELD	VA	23832
7476705752	RICHTER CHARLIE E & BESSIE V	10830 NEWBYS BRIDGE RD	CHESTERFIELD	VA	23832	12000 WINTERPOCK RD	CHESTERFIELD	VA	23838
7476706892	RICHTER GREGORY T & MARCIA T	10815 NEWBYS BRIDGE RD	CHESTERFIELD	VA	23832	10815 NEWBYS BRIDGE RD	CHESTERFIELD	VA	23832
7476707995	CAMP PEGGY TAYLOR	10807 NEWBYS BRIDGE RD	CHESTERFIELD	VA	23832	10801 NEWBYS BRIDGE RD	CHESTERFIELD	VA	23832
7476717335	BOWEN BETTY H & JERRY WAYNE	10800 NEWBYS BRIDGE RD	CHESTERFIELD	VA	23832	10800 NEWBYS BRIDGE RD	CHESTERFIELD	VA	23832
7476718609	CAMP PEGGY TAYLOR	10801 NEWBYS BRIDGE RD	CHESTERFIELD	VA	23832	10801 NEWBYS BRIDGE RD	CHESTERFIELD	VA	23832
7476719458	BASS ROBERT DAVID	10750 NEWBYS BRIDGE RD	CHESTERFIELD	VA	23832	10750 NEWBYS BRIDGE RD	CHESTERFIELD	VA	23832
7476721689	BOWMAN PATRICIA F & LESLIE M B	6201 QUALLA RD	CHESTERFIELD	VA	23832	10816 NEWBYS BRIDGE RD	CHESTERFIELD	VA	23832
7476736881	DIAZ ALLEN W & SUMAC D	6007 QUALLA RD	CHESTERFIELD	VA	23832	6007 QUALLA RD	CHESTERFIELD	VA	23832
7486712872	HUDSON THOMAS W & MARIAN H	10700 NEWBYS BRIDGE RD	CHESTERFIELD	VA	23832	10700 NEWBYS BRIDGE RD	CHESTERFIELD	VA	23832
7486715790	HANCOCK PHILLIP DAVID	10630 NEWBYS BRIDGE RD	CHESTERFIELD	VA	23832	10630 NEWBYS BRIDGE RD	CHESTERFIELD	VA	23832
7486717783	PINKLETON MARSHALL B & JEANNE	10600 NEWBYS BRIDGE RD	CHESTERFIELD	VA	23832	10600 NEWBYS BRIDGE RD	CHESTERFIELD	VA	23832
7486718963	PINKLETON MARSHALL B & JEANNE	10610 NEWBYS BRIDGE RD	CHESTERFIELD	VA	23832	10600 NEWBYS BRIDGE RD	CHESTERFIELD	VA	23832
7486744507	DIAZ ALLEN W & SUMAC D	6001 QUALLA RD	CHESTERFIELD	VA	23832	6007 QUALLA RD	CHESTERFIELD	VA	23832
7496729225	HOUSE OF PRAYER (THE)TR	6420 ROCK RUN RD	CHESTERFIELD	VA	23832	10500 NEWBYS BRIDGE RD	CHESTERFIELD	VA	23832
7496733824	HOUSE OF PRAYER (THE)TR	10500 NEWBYS BRIDGE RD	CHESTERFIELD	VA	23832	10500 NEWBYS BRIDGE RD	CHESTERFIELD	VA	23832
7496739863	STELLS STEPHEN M & SHARON G	6301 ROCK RUN RD	CHESTERFIELD	VA	23832	6301 ROCK RUN RD	CHESTERFIELD	VA	23832
7506697335	WHITTEN SERVICES INC	10201 NEWBYS BRIDGE RD	CHESTERFIELD	VA	23832	P O BOX 130548	HOUSTON	TX	77219
7516700753	RICHMOND MEMORIAL PARKS INC	10221 NEWBYS BRIDGE RD	CHESTERFIELD	VA	23832	P O BOX 130548	HOUSTON	TX	77219
7516706204	WHITTEN SERVICES INC	10121 NEWBYS BRIDGE RD	CHESTERFIELD	VA	23832	P O BOX 68	CHESTERFIELD	VA	23832
7526649691	COMMONWEALTH OF VIRGINIA	9200 BEACH RD	CHESTERFIELD	VA	23832	P.O. BOX 40	CHESTERFIELD	VA	99999
7556711525	COMMONWEALTH OF VIRGINIA	6900 COURTHOUSE RD	CHESTERFIELD	VA	23832	6900 COURTHOUSE RD	CHESTERFIELD	VA	23832
7636617607	BOSCHEN HENRY C JR & PHYLLIS W	8410 BEACH RD	CHESTERFIELD	VA	23838	8410 BEACH RD	CHESTERFIELD	VA	23838
7666483232	NASH RD/WOODPECKER RD LLC THE	7401 EASTFAIR DR	CHESTERFIELD	VA	23838	7319 ROSEMEAD LN	CHESTERFIELD	VA	23838
7666564022	WEEDON GAIL	10801 NASH RD	CHESTERFIELD	VA	23838	10801 NASH RD	CHESTERFIELD	VA	23838
7666564644	RIVERS CAROLYN K	10731 NASH RD	CHESTERFIELD	VA	23838	10731 NASH RD	CHESTERFIELD	VA	23838
7666564855	DURBIN ASHLEY B	10723 NASH RD	CHESTERFIELD	VA	23838	7727 APPLEWHITE LN	CHESTERFIELD	VA	23838
7666567065	APPLEWHITE KEITH ALLEN	7726 APPLEWHITE LN	CHESTERFIELD	VA	23838	7726 APPLEWHITE LN	CHESTERFIELD	VA	23838
7666570734	MORRISSETT SHARI A	10710 NASH RD	CHESTERFIELD	VA	23838	10710 NASH RD	CHESTERFIELD	VA	23838
7666574469	YERATT JACK D & SHIRLEY T	10701 NASH RD	CHESTERFIELD	VA	23838	10701 NASH RD	CHESTERFIELD	VA	23838
7666575052	ANDERSON KARL D JR & DIANA J	10705 NASH RD	CHESTERFIELD	VA	23838	10705 NASH RD	CHESTERFIELD	VA	23838
7666575338	WYZISK J K & ADAMS B M	10709 NASH RD	CHESTERFIELD	VA	23838	10709 NASH RD	CHESTERFIELD	VA	23838



## AFFECTED PROPERTY OWNERS WITHIN INUNDATION ZONE

GPIN (CHESTERFIELD)/PARCEL ID (COLONIAL HEIGHTS)	OWNER	PROPERTY ADDRESS	CITY/COUNTY	STATE	ZIP	OWNER ADDRESS	OWNER CITY	OWNER STATE	OWNER ZIP
7666576076	YERATT JACK D & SHIRLEY T	10703 NASH RD	CHESTERFIELD	VA	23838	10701 NASH RD	CHESTERFIELD	VA	23838
7666581777	CALE JAMES N & VONNA L	8102 MORRISSETT RD	CHESTERFIELD	VA	23838	8104 MORRISSETT RD	CHESTERFIELD	VA	23838
7666584069	SHUMAKER M W & SHUMAKER C C TR	10530 NASH RD	CHESTERFIELD	VA	23838	10530 NASH RD	CHESTERFIELD	VA	23838
7666584507	WEBSTER SHERMAN E JR & S G	10615 NASH RD	CHESTERFIELD	VA	23838	10717 NASH RD	CHESTERFIELD	VA	23838
7666585323	WEBSTER SHERMAN E JR & S G	10601 NASH RD	CHESTERFIELD	VA	23838	10717 NASH RD	CHESTERFIELD	VA	23838
7666585440	WEBSTER SHERMAN E JR & S G	10541 NASH RD	CHESTERFIELD	VA	23838	10717 NASH RD	CHESTERFIELD	VA	23838
7666585476	QUAIFF CHARLES R JR & KAREN G	10520 NASH RD	CHESTERFIELD	VA	23838	10520 NASH RD	CHESTERFIELD	VA	23838
7666595523	NICHOLS FRANCES ET AL TRUSTEES	7801 BEACH RD	CHESTERFIELD	VA	23838	1808 ARROYO CHAMISO	SANTE FE	NM	87505
7666600563	ANDERSON MICHAEL H & LISA P	8003 GATES BLUFF CT	CHESTERFIELD	VA	23832	8003 GATES BLUFF CT	CHESTERFIELD	VA	23832
7666601136	ADAMS SCOTT	8008 GATES BLUFF PL	CHESTERFIELD	VA	23832	12220 CHATTANOOGA PL	MIDLOTHIAN	VA	23112
7666602666	NOE CANDACE S TRUSTEE	8001 GATES BLUFF CT	CHESTERFIELD	VA	23832	8001 GATES BLUFF CT	CHESTERFIELD	VA	23832
7666603442	WILLIAMS MICHAEL S & LINDA J	8004 GATES BLUFF PL	CHESTERFIELD	VA	23832	8004 GATES BLUFF PL	CHESTERFIELD	VA	23832
7666603694	MOON RHODA P	8000 GATES BLUFF CT	CHESTERFIELD	VA	23832	8000 GATES BLUFF CT	CHESTERFIELD	VA	23832
7666605855	CONNELLY KATHERINE EASTON	8002 GATES BLUFF PL	CHESTERFIELD	VA	23832	8002 GATES BLUFF PL	CHESTERFIELD	VA	23832
7666606005	HOWE JEFFERY A & TAMARA D	8001 GATES BLUFF PL	CHESTERFIELD	VA	23832	8001 GATES BLUFF PL	CHESTERFIELD	VA	23832
7666606730	HALL HELEN W	8000 GATES BLUFF PL	CHESTERFIELD	VA	23832	8000 GATES BLUFF PL	CHESTERFIELD	VA	23832
7666607613	GLICK DAVID M & BEVERLY R	7910 BEACH RD	CHESTERFIELD	VA	23838	P O BOX 2597	CHESTERFIELD	VA	23832
7666609011	GREENE VICTOR JR & ANGELA	7900 BEACH RD	CHESTERFIELD	VA	23838	7900 BEACH RD	CHESTERFIELD	VA	23838
7666611362	LOEHR FREDERICK M & JANICE T	8100 GATES BLUFF TR	CHESTERFIELD	VA	23832	8100 GATES BLUFF TE	CHESTERFIELD	VA	23832
7666611737	O'QUINN JAMES G & DOROTHY M	8004 GATES BLUFF CT	CHESTERFIELD	VA	23832	8004 GATES BLUFF CT	CHESTERFIELD	VA	23832
7666612312	GAINES TROY L & KIMBERLY J	8002 GATES BLUFF CT	CHESTERFIELD	VA	23832	8002 GATES BLUFF CT	CHESTERFIELD	VA	23832
7666621987	WALTERS MINERVA M	9614 GAMEWELL RD	CHESTERFIELD	VA	23832	9610 GAMEWELL RD	CHESTERFIELD	VA	23832
7666637801	WALTERS MINERVA M TRUSTEE	9612 GAMEWELL RD	CHESTERFIELD	VA	23832	9610 GAMEWELL RD	CHESTERFIELD	VA	23832
7666639281	WALTERS MINERVA M TRUSTEE	9610 GAMEWELL RD	CHESTERFIELD	VA	23832	9610 GAMEWELL RD	CHESTERFIELD	VA	23832
7666645266	COUNTY OF CHESTERFIELD	9311 SHAWONODASEE RD	CHESTERFIELD	VA	23832	P O BOX 40	CHESTERFIELD	VA	23832
7666646892	MCLEOD GLORIA W	7631 SAMBAR RD	CHESTERFIELD	VA	23832	7621 SAMBAR RD	CHESTERFIELD	VA	23832
7666647663	LAYNE J W JR & LAYNE S O TRS	7640 DEERFIELD DR	CHESTERFIELD	VA	23832	7640 DEERFIELD DR	CHESTERFIELD	VA	23832
7666648770	EAKER ROGER C & TERRY D	7632 DEERFIELD DR	CHESTERFIELD	VA	23832	7632 DEERFIELD DR	CHESTERFIELD	VA	23832
7666649396	MCLEOD GLORIA W	7627 SAMBAR RD	CHESTERFIELD	VA	23832	7621 SAMBAR RD	CHESTERFIELD	VA	23832
7666649646	SETZER BETTY S	7633 DEERFIELD DR	CHESTERFIELD	VA	23832	7633 DEERFIELD DR	CHESTERFIELD	VA	23832
7666649874	HUBAND BETTY SHELTON	7624 DEERFIELD DR	CHESTERFIELD	VA	23832	7624 DEERFIELD DR	CHESTERFIELD	VA	23832
7666650979	YOUNG MEN'S CHRISTIAN ASSOC	9220 SHAWONODASEE RD	CHESTERFIELD	VA	23832	2 W FRANKLIN ST	RICHMOND	VA	23220
7666651858	Y M C A OF METROPOLITAN RICH	9230 SHAWONODASEE RD	CHESTERFIELD	VA	23832	9230 SHAWONODASEE RD	CHESTERFIELD	VA	23832
7666652989	YOUNG MEN'S CHRISTIAN ASSOC	9210 SHAWONODASEE RD	CHESTERFIELD	VA	23832	2 W FRANKLIN ST	RICHMOND	VA	23220
7666653794	YOUNG MEN'S CHRISTIAN ASSOC	9200 SHAWONODASEE RD	CHESTERFIELD	VA	23832	2 W FRANKLIN ST	RICHMOND	VA	23220
7666656920	RICHARDSON DAVID M & SHEILA B	7630 SAMBAR RD	CHESTERFIELD	VA	23832	7630 SAMBAR RD	CHESTERFIELD	VA	23832
7666659117	TEESLUNK GARY JON	7620 SAMBAR RD	CHESTERFIELD	VA	23832	7620 SAMBAR RD	CHESTERFIELD	VA	23832
7666659922	TEESLUNK GARY JON	7616 SAMBAR RD	CHESTERFIELD	VA	23832	7620 SAMBAR RD	CHESTERFIELD	VA	23832
7666665512	CHANDLER SHELBY T ET ALS	9112 SHAWONODASEE RD	CHESTERFIELD	VA	23832	9112 SHAWONODASEE RD	CHESTERFIELD	VA	23832
7666574154	MORRISSETT GARY LEE	10720 NASH RD	CHESTERFIELD	VA	23838	10710 NASH RD	CHESTERFIELD	VA	23838
7666586879	MOORE GEORGE C JR & RHONDA G	8112 MORRISSETT RD	CHESTERFIELD	VA	23838	8112 MORRISSETT RD	CHESTERFIELD	VA	23838
7666589480	MOORE RHONDA G & GEORGE C JR	8118 MORRISSETT RD	CHESTERFIELD	VA	23838	141 MARION PL	STUBENVILLE	OH	43953
7666591360	FISHER RICHARD J II & KELLY C	8101 BEACH RD	CHESTERFIELD	VA	23838	8101 BEACH RD	CHESTERFIELD	VA	23838
7666594647	WIRT MICHAEL E & CATHERINE T	8021 BEACH RD	CHESTERFIELD	VA	23838	8021 BEACH RD	CHESTERFIELD	VA	23838
7666598045	FELTS BRIAN S & MARGARET W	8001 BEACH RD	CHESTERFIELD	VA	23838	8009 BEACH RD	CHESTERFIELD	VA	23838
7666604487	CARTER CHARLES S & DORIS M	8103 GATES BLUFF CT	CHESTERFIELD	VA	23832	8103 GATES BLUFF CT	CHESTERFIELD	VA	23832
7666604960	DANIELS JOHN J & BARBARA F	8102 GATES BLUFF PL	CHESTERFIELD	VA	23832	8102 GATES BLUFF PL	CHESTERFIELD	VA	23832
7666606084	SKAPARS JAMES A & PAULETTE RAE	8101 GATES BLUFF CT	CHESTERFIELD	VA	23832	8101 GATES BLUFF CT	CHESTERFIELD	VA	23832
7666607448	DODD JONATHAN C & JENNIFER L	8100 GATES BLUFF PL	CHESTERFIELD	VA	23832	8100 GATES BLUFF PL	CHESTERFIELD	VA	23832
7666607679	WILDENGER JOHN & LINDA	8007 GATES BLUFF CT	CHESTERFIELD	VA	23832	8007 GATES BLUFF CT	CHESTERFIELD	VA	23832
7666609071	KRACK RUDOLPH J & KAREN	8005 GATES BLUFF CT	CHESTERFIELD	VA	23832	8005 GATES BLUFF CT	CHESTERFIELD	VA	23832
7666610376	MOREIRA JOSE R & MARTA J	8110 GATES BLUFF TR	CHESTERFIELD	VA	23832	8110 GATES BLUFF TR	CHESTERFIELD	VA	23832
7666611133	NIEMASECK KENNETH E & RUTH G	9903 GATES BLUFF DR	CHESTERFIELD	VA	23832	9903 GATES BLUFF DR	CHESTERFIELD	VA	23838
7666612575	GODWIN PAUL O III & GLORIA W	8108 GATES BLUFF TR	CHESTERFIELD	VA	23832	8108 GATES BLUFF TE	CHESTERFIELD	VA	23838
7666613246	DUNN MONICA J & WRIGHT AMANDA	8107 GATES BLUFF TR	CHESTERFIELD	VA	23832	8107 GATES BLUFF TE	CHESTERFIELD	VA	23832
7666614375	BRUTON ROBERT W & PATRICIA A	8106 GATES BLUFF TR	CHESTERFIELD	VA	23832	8106 GATES BLUFF TR	CHESTERFIELD	VA	23832
7666615243	CAMPBELL KEVIN M	8105 GATES BLUFF TR	CHESTERFIELD	VA	23832	8105 GATES BLUFF TE	CHESTERFIELD	VA	23838
7666615816	WEHRLI FRIEDRICH N & ANNE C	8102 GATES BLUFF CT	CHESTERFIELD	VA	23832	8102 GATES BLUFF CT	CHESTERFIELD	VA	23832
7666616471	LAU JAY WILLIAM & CLAIRE DAVIS	8104 GATES BLUFF TR	CHESTERFIELD	VA	23832	8104 GATES BLUFF TE	CHESTERFIELD	VA	23832
7666617240	WINN JOHN & ELISA	8103 GATES BLUFF TR	CHESTERFIELD	VA	23832	8103 GATES BLUFF TE	CHESTERFIELD	VA	23832
7666617514	LANTZ E G JR & RUGENSTEIN S L	8100 GATES BLUFF CT	CHESTERFIELD	VA	23832	8100 GATES BLUFF CT	CHESTERFIELD	VA	23832
7666618672	WINEGARDNER KEVIN R ET AL	8102 GATES BLUFF TR	CHESTERFIELD	VA	23832	8102 GATES BLUFF TE	CHESTERFIELD	VA	23832
7666619043	SHAFFER THOMAS J & JENNIFER M	8101 GATES BLUFF TR	CHESTERFIELD	VA	23832	8101 GATES BLUFF TE	CHESTERFIELD	VA	23832
7666619112	BEDARD BARRY J & JUDY	8006 GATES BLUFF CT	CHESTERFIELD	VA	23832	8006 GATES BLUFF CT	CHESTERFIELD	VA	23832
7666620268	WILSON WILLIAM T & BETTY S	9700 GATES BLUFF DR	CHESTERFIELD	VA	23832	9700 GATES BLUFF DR	CHESTERFIELD	VA	23838
7666621104	LEE SHENEIDA C	9803 GATES BLUFF DR	CHESTERFIELD	VA	23832	9803 GATES BLUFF DR	CHESTERFIELD	VA	23832
7666621195	MCLONE DAVID A & ERICA Y	9608 GATES BLUFF DR	CHESTERFIELD	VA	23832	9608 GATES BLUFF DR	CHESTERFIELD	VA	23832
7666621618	CARRINGTON LOWELL B & M B	8115 HEATHBLUFF CT	CHESTERFIELD	VA	23832	8115 HEATHBLUFF CT	CHESTERFIELD	VA	23832
7666621846	MCCRUDER GREGORY	9703 GATES BLUFF DR	CHESTERFIELD	VA	23832	416 SPRING MAPLE CT	CHESAPEAKE	VA	23320
7666622767	KATHRYN WOHLFORD LOEHR REV TR	9701 GATES BLUFF DR	CHESTERFIELD	VA	23832	9701 GATES BLUFF DR	CHESTERFIELD	VA	23832
7666623338	WAKEM EDWARD M & SUSAN E	8114 HEATHBLUFF CT	CHESTERFIELD	VA	23832	8114 HEATHBLUFF CT	CHESTERFIELD	VA	23832
7666623409	ARTUS RICHARD J & KAREN L	8113 HEATHBLUFF CT	CHESTERFIELD	VA	23832	8113 HEATHBLUFF CT	CHESTERFIELD	VA	23832
7666623779	GAY GREGORY G & MARTHA M	9609 GATES BLUFF DR	CHESTERFIELD	VA	23832	9609 GATES BLUFF DR	CHESTERFIELD	VA	23838
7666624491	GAY GREGORY G & MARTHA MANN	9607 GATES BLUFF DR	CHESTERFIELD	VA	23832	9609 GATES BLUFF DR	CHESTERFIELD	VA	23838
7666625046	WIGGINS CALVIN J & TINA C	8110 HEATHBLUFF CT	CHESTERFIELD	VA	23832	8110 HEATHBLUFF CT	CHESTERFIELD	VA	23832
7666625110	OWENS HARRISON & MARY B	8111 HEATHBLUFF CT	CHESTERFIELD	VA	23832	8111 HEATHBLUFF CT	CHESTERFIELD	VA	23832
7666625299	SPAIN RAYMOND C & PAULA S	9605 GATES BLUFF DR	CHESTERFIELD	VA	23832	9605 GATES BLUFF DR	CHESTERFIELD	VA	23838
7666625662	KRETZER JEFFREY & DEENA	8102 HEATHBLUFF CT	CHESTERFIELD	VA	23832	8102 HEATHBLUFF CT	CHESTERFIELD	VA	23832
7666626812	SWEARENGEN MARK A & GERTRUD A	8109 HEATHBLUFF CT	CHESTERFIELD	VA	23832	P O BOX 395	CHESTERFIELD	VA	23832
7666626880	STANSFIELD EDWARD J & DOROTHY	8100 HEATHBLUFF CT	CHESTERFIELD	VA	23832	8100 HEATHBLUFF CT	CHESTERFIELD	VA	23832
7666628710	WILKINSON DAVID & LAURA	8107 HEATHBLUFF CT	CHESTERFIELD	VA	23832	8107 HEATHBLUFF CT	CHESTERFIELD	VA	23832
7666628767	KELLER KEVIN P & MARGARET S	8101 HEATHBLUFF CT	CHESTERFIELD	VA	23832	8101 HEATHBLUFF CT	CHESTERFIELD	VA	23832
7666628841	MONETTE DAN C	8103 HEATHBLUFF CT	CHESTERFIELD	VA	23832	8103 HEATHBLUFF CT	CHESTERFIELD	VA	23832
7666628924	NAGLE GLENN R & MARGARET E	8105 HEATHBLUFF CT	CHESTERFIELD	VA	23832	8105 HEATHBLUFF CT	CHESTERFIELD	VA	23832
7666631918	QUINN JAMES P & ANNE K	9606 GATES BLUFF DR	CHESTERFIELD	VA	23832	9606 GATES BLUFF DR	CHESTERFIELD	VA	23832
7666632240	FOX DOUGLAS A & KATHLEEN H	9604 GATES BLUFF DR	CHESTERFIELD	VA	23832	9604 GATES BLUFF DR	CHESTERFIELD	VA	23838
7666633946	HENKEL DAVID C TRUSTEE	9602 GATES BLUFF DR	CHESTERFIELD	VA	23832	9602 GATES BLUFF DR	CHESTERFIELD	VA	23832
7666636349	BIGAM RAYMOND A & JULIE F	9600 GATES BLUFF DR	CHESTERFIELD	VA	23832	9600 GATES BLUFF DR	CHESTERFIELD	VA	23832

## AFFECTED PROPERTY OWNERS WITHIN INUNDATION ZONE

GPIN (CHESTERFIELD)/PARCEL ID (COLONIAL HEIGHTS)	OWNER	PROPERTY ADDRESS	CITY/COUNTY	STATE	ZIP	OWNER ADDRESS	OWNER CITY	OWNER STATE	OWNER ZIP
7656637003	CROSBY A M & GRAY W B III	9603 GATES BLUFF DR	CHESTERFIELD	VA	23832	9603 GATES BLUFF DR	CHESTERFIELD	VA	23832
7656637725	BURNLEY DAVID M & DEBORAH A	9601 GATES BLUFF DR	CHESTERFIELD	VA	23832	9601 GATES BLUFF DR	CHESTERFIELD	VA	23832
7676592484	GREBAS ANTHONY H & DONNA L	7800 BEACH RD	CHESTERFIELD	VA	23838	P O BOX 2134	CHESTERFIELD	VA	23832
7676592604	WILSON STUART E ET ALS	10500 NABOR WY	CHESTERFIELD	VA	23838	8406 COPPERPENNY TE	CHESTERFIELD	VA	23832
7676594273	NOXON JONATHAN B & KELLY D	7730 BEACH RD	CHESTERFIELD	VA	23838	7730 BEACH RD	CHESTERFIELD	VA	23838
7676596066	THOMAS CONNOR B & SARA N	7720 OLD BEACH RD	CHESTERFIELD	VA	23838	7720 OLD BEACH RD	CHESTERFIELD	VA	23838
7676596605	WILCHIZ V H & ARBOLEDA E J	7711 OLD BEACH RD	CHESTERFIELD	VA	23838	7711 OLD BEACH RD	CHESTERFIELD	VA	23838
7676597152	MYERS BENJAMIN WESTBROOK	7716 OLD BEACH RD	CHESTERFIELD	VA	23838	P O BOX 41	CHESTERFIELD	VA	23832
7676597635	EVANS LAWRENCE E & MICHELE K	7710 OLD BEACH RD	CHESTERFIELD	VA	23838	7710 OLD BEACH RD	CHESTERFIELD	VA	23838
7676598613	COUNTY OF CHESTERFIELD	7702 OLD BEACH RD	CHESTERFIELD	VA	23838	P O BOX 40	CHESTERFIELD	VA	23832
7676600702	TURNER ANTHONY L	7810 BEACH RD	CHESTERFIELD	VA	23838	7810 BEACH RD	CHESTERFIELD	VA	23838
7676615216	WILSON C B FAMILY LLC ET AL	9822 IRON BRIDGE RD	CHESTERFIELD	VA	23832	4211 IRON BRIDGE RD	NORTH CHESTERFIELD	VA	23234
7676640336	PUCKETT JAMES K & TERESA S	7617 FAWNDALE DR	CHESTERFIELD	VA	23832	7617 FAWNDALE DR	CHESTERFIELD	VA	23832
7676640498	MCLEOD GLORIA W	7621 SAMBAR RD	CHESTERFIELD	VA	23832	7621 SAMBAR RD	CHESTERFIELD	VA	23832
7676641076	RAMSEY RICHARD W	7616 DEERFIELD DR	CHESTERFIELD	VA	23832	7616 DEERFIELD DR	CHESTERFIELD	VA	23832
7676641128	CARTER MARYLYN	7609 FAWNDALE DR	CHESTERFIELD	VA	23832	7609 FAWNDALE DR	CHESTERFIELD	VA	23832
7676641819	REGAN RICHARD J II	7601 FAWNDALE DR	CHESTERFIELD	VA	23832	7601 FAWNDALE DR	CHESTERFIELD	VA	23832
7676641953	BECK RUSSOW R	7622 FAWNDALE DR	CHESTERFIELD	VA	23832	7622 FAWNDALE DR	CHESTERFIELD	VA	23832
7676642179	HUNTER ROY MASON II & MARISSA	7608 DEERFIELD DR	CHESTERFIELD	VA	23832	7600 DEERFIELD DR	CHESTERFIELD	VA	23832
7676643282	HUNTER ROY MASON II & MARISSA	7600 DEERFIELD DR	CHESTERFIELD	VA	23832	7600 DEERFIELD DR	CHESTERFIELD	VA	23832
7676651501	MCLEOD GLORIA W	7611 SAMBAR RD	CHESTERFIELD	VA	23832	7621 SAMBAR RD	CHESTERFIELD	VA	23832
7676652604	VILLARREAL DAVID H & EVIE	9400 FALLOW DR	CHESTERFIELD	VA	23832	9400 FALLOW DR	CHESTERFIELD	VA	23832
7646569840	DESCHAMPS EUGENE JOSEPH	10900 NASH RD	CHESTERFIELD	VA	23838	10900 NASH RD	CHESTERFIELD	VA	23838
7646597677	SHIELDS WILLIAM R & LUCY D	8201 BEACH RD	CHESTERFIELD	VA	23838	12801 BEACH RD	CHESTERFIELD	VA	23838
7646617371	WILKES ELIZABETH H	9806 GATES BLUFF DR	CHESTERFIELD	VA	23832	9806 GATES BLUFF DR	CHESTERFIELD	VA	23838
7646623891	BOSCHEN HENRY C JR	8320 BEACH RD	CHESTERFIELD	VA	23838	8410 BEACH RD	CHESTERFIELD	VA	23838
7646627481	BOSCHEN PHILIP C JR & PHYLLIS W	8316 BEACH RD	CHESTERFIELD	VA	23838	8410 BEACH RD	CHESTERFIELD	VA	23832
7646628205	JONES KEITH H & JOY H	9804 GATES BLUFF DR	CHESTERFIELD	VA	23832	9804 GATES BLUFF DR	CHESTERFIELD	VA	23832
7646628721	SPENCER CYNTHIA H	9802 GATES BLUFF DR	CHESTERFIELD	VA	23832	9802 GATES BLUFF DR	CHESTERFIELD	VA	23832
7646629750	WRAY CECILIA L	9702 GATES BLUFF DR	CHESTERFIELD	VA	23832	9702 GATES BLUFF DR	CHESTERFIELD	VA	23838
7646646163	B S A YMCA OF METRO RICHMOND	9300 SHAWONODASEE RD	CHESTERFIELD	VA	23832	9300 SHAWONODASEE RD	CHESTERFIELD	VA	23832
7686430841	HAVENS JOSEPH S & SARAH M	7806 DUNTRUNE DR	CHESTERFIELD	VA	23838	7806 DUNTRUNE DR	CHESTERFIELD	VA	23838
7686433078	WALDRON HOMES LLC	12406 DUNTRUNE CT	CHESTERFIELD	VA	23838	P O BOX 100	DALEVILLE	VA	24083
7686433136	WALDRON HOMES LLC	12418 DUNTRUNE CT	CHESTERFIELD	VA	23838	P O BOX 100	DALEVILLE	VA	24083
7686433157	SEC OF HOUSING & URBAN DEV	12412 DUNTRUNE CT	CHESTERFIELD	VA	23838	2401 N 23RD ST	OKLAHOMA CITY	OK	73107
7686434697	GOAD ASHLEY SCOTT & CRYSTAL N	12400 DUNTRUNE CT	CHESTERFIELD	VA	23838	12400 DUNTRUNE CT	CHESTERFIELD	VA	23838
7686435756	ROBINSON RONNIE D & CINDY L	12413 DUNTRUNE CT	CHESTERFIELD	VA	23838	12413 DUNTRUNE CT	CHESTERFIELD	VA	23838
7686435811	LOUDEN JAMES E JR & CORINNE A	12501 GRAMPIAN LN	CHESTERFIELD	VA	23838	12501 GRAMPIAN LN	CHESTERFIELD	VA	23838
7686435939	LONG BRADLEY T	12419 DUNTRUNE CT	CHESTERFIELD	VA	23838	12419 DUNTRUNE CT	CHESTERFIELD	VA	23838
7686435973	LYNN ERNEST T III & DEBRA JEAN	12407 DUNTRUNE CT	CHESTERFIELD	VA	23838	12407 DUNTRUNE CT	CHESTERFIELD	VA	23838
7686436295	MCNULTY KEVIN M & LORI ANN	12401 DUNTRUNE CT	CHESTERFIELD	VA	23838	12401 DUNTRUNE CT	CHESTERFIELD	VA	23838
7686439711	BARBER NOEL P & RENEE L	12424 WYNNSTAY LN	CHESTERFIELD	VA	23838	12424 WYNNSTAY LN	CHESTERFIELD	VA	23838
7686441418	LYMAN WILLIAM S & KATHLEEN K	12125 LAMMERMOOR DR	CHESTERFIELD	VA	23838	12125 LAMMERMOOR DR	CHESTERFIELD	VA	23838
7686443589	SALMON CHARLES & CAROLYN	12101 LAMMERMOOR DR	CHESTERFIELD	VA	23838	12101 LAMMERMOOR DR	CHESTERFIELD	VA	23838
7686447157	HIGHLANDS COMMUNITY ASSOC INC	7361 EASTFAIR DR	CHESTERFIELD	VA	23838	8400 HIGHLAND GLEN DR	CHESTERFIELD	VA	23838
7686478933	ADATO JOSEPH S & CATHERINE C	8406 MACANDREW TR	CHESTERFIELD	VA	23838	8406 MACANDREW TE	CHESTERFIELD	VA	23838
7686485642	MOORE DEASE R	10618 MACANDREW LN	CHESTERFIELD	VA	23838	10618 MACANDREW LN	CHESTERFIELD	VA	23838
7686486385	JOHNSON PHILIP C & NANCY M	8227 MACANDREW CT	CHESTERFIELD	VA	23838	8227 MACANDREW CT	CHESTERFIELD	VA	23838
7686486629	SHAFFER KEITH E & STEPHANIE A	10612 MACANDREW LN	CHESTERFIELD	VA	23838	10612 MACANDREW LN	CHESTERFIELD	VA	23838
7686487993	HOLLAND GEORGE E & ANNA JEAN	8221 MACANDREW CT	CHESTERFIELD	VA	23838	8221 MACANDREW CT	CHESTERFIELD	VA	23838
7686489027	SMITH CHARLES R JR & GLORIA D	8230 MACANDREW PL	CHESTERFIELD	VA	23838	8230 MACANDREW PL	CHESTERFIELD	VA	23838
7686489597	BESCHER CHRISTOPHER & DEBRA	8215 MACANDREW CT	CHESTERFIELD	VA	23838	8215 MACANDREW CT	CHESTERFIELD	VA	23838
7686489840	WALDRON HOMES LLC	8224 MACANDREW PL	CHESTERFIELD	VA	23838	P O BOX 100	DALEVILLE	VA	24083
7686492643	KRISHER BRADLEY J & JAMIE N	11167 LYNDENWOOD DR	CHESTERFIELD	VA	23838	11167 LYNDENWOOD DR	CHESTERFIELD	VA	23838
7686493356	COGLE DANIEL & CHRISTIN	11161 LYNDENWOOD DR	CHESTERFIELD	VA	23838	11161 LYNDENWOOD DR	CHESTERFIELD	VA	23838
7686494168	OWEN VICTOR P JR & JANET B	11155 LYNDENWOOD DR	CHESTERFIELD	VA	23838	11155 LYNDENWOOD DR	CHESTERFIELD	VA	23838
7686494312	CARRINGTON THOMAS R & JEAN L	8226 MACANDREW CT	CHESTERFIELD	VA	23838	8226 MACANDREW CT	CHESTERFIELD	VA	23838
7686494879	PARHAM DONNA G	11149 LYNDENWOOD DR	CHESTERFIELD	VA	23838	11149 LYNDENWOOD DR	CHESTERFIELD	VA	23838
7686495723	YAU ERIC & LILING	8220 MACANDREW CT	CHESTERFIELD	VA	23838	8220 MACANDREW CT	CHESTERFIELD	VA	23838
7686495791	REEVES RICHARD A	11143 LYNDENWOOD DR	CHESTERFIELD	VA	23838	11143 LYNDENWOOD DR	CHESTERFIELD	VA	23838
7686497231	HANSEN MARK A & MADONNA C	8214 MACANDREW CT	CHESTERFIELD	VA	23838	8214 MACANDREW CT	CHESTERFIELD	VA	23838
7686498868	VALA MICHAEL J & CATHERINE A	8213 NOLTAND CT	CHESTERFIELD	VA	23838	8213 NOLTAND CT	CHESTERFIELD	VA	23838
7686498988	VAUGHAN VICTOR V & MARTHA A	8212 NOLTAND CT	CHESTERFIELD	VA	23838	8212 NOLTAND CT	CHESTERFIELD	VA	23838
7686499433	PATEL MAHENDRA & SHAKUNTALA	8208 MACANDREW CT	CHESTERFIELD	VA	23838	8208 MACANDREW CT	CHESTERFIELD	VA	23838
7686509086	PERSON LEVAR & CAROL L	8201 STERLING COVE TR	CHESTERFIELD	VA	23838	8201 STERLING COVE TE	CHESTERFIELD	VA	23838
7686512978	SALLERSON STACY L & BRIAN M	11112 STERLING COVE DR	CHESTERFIELD	VA	23838	11112 STERLING COVE DR	CHESTERFIELD	VA	23838
7686514683	BRANCATO JOHN & LYNN ALEXANDER	11106 STERLING COVE DR	CHESTERFIELD	VA	23838	11106 STERLING COVE DR	CHESTERFIELD	VA	23838
7686516083	GRIFFIN ALTON & DORIS	11100 STERLING COVE DR	CHESTERFIELD	VA	23838	11100 STERLING COVE DR	CHESTERFIELD	VA	23838
7686516214	STEWART VINCENT L & ROBIN J	8206 STERLING COVE TR	CHESTERFIELD	VA	23838	8206 STERLING COVE TE	CHESTERFIELD	VA	23838
7686517344	KIEFER MICHAEL T	11007 STERLING COVE DR	CHESTERFIELD	VA	23838	11007 STERLING COVE DR	CHESTERFIELD	VA	23838
7686518591	GARNER DONALD R & PAMELA L	11006 STERLING COVE DR	CHESTERFIELD	VA	23838	11006 STERLING COVE DR	CHESTERFIELD	VA	23838
7686518608	HARBOR WAYNE C & LORI F	8200 STERLING COVE TR	CHESTERFIELD	VA	23838	8200 STERLING COVE TE	CHESTERFIELD	VA	23838
7686518936	DOWNIE CHRISTOPHER J & E J	11001 STERLING COVE DR	CHESTERFIELD	VA	23838	11001 STERLING COVE DR	CHESTERFIELD	VA	23838
7686522107	BLANKS JOSEPH W JR & ELIZABETH	8336 STERLING COVE PL	CHESTERFIELD	VA	23838	8336 STERLING COVE PL	CHESTERFIELD	VA	23838
7686527024	SLOAN KYLE D & KIMBERLY T	8349 STERLING COVE PL	CHESTERFIELD	VA	23838	8349 STERLING COVE PL	CHESTERFIELD	VA	23838
7686561127	APPLEWHITE JAMES WAVERLY & E B	7600 APPLEWHITE LN	CHESTERFIELD	VA	23838	7726 APPLEWHITE LN	CHESTERFIELD	VA	23838
7686570330	WEBSTER SHERMAN E JR & S G	10717 NASH RD	CHESTERFIELD	VA	23838	10717 NASH RD	CHESTERFIELD	VA	23838
7686580899	COMMONWEALTH OF VIRGINIA (HWY)	7700 OLD BEACH RD	CHESTERFIELD	VA	23838	1221 E BROAD ST	RICHMOND	VA	23219
7686594257	COUNTY OF CHESTERFIELD	7600 BEACH RD	CHESTERFIELD	VA	23838	P O BOX 40	CHESTERFIELD	VA	23832
7686597217	MOTES LEMUEL GERALD	7511 BEACH RD	CHESTERFIELD	VA	23838	2107 PINE FOREST DR	SOUTH CHESTERFIELD	VA	23834
7686599005	MOTES LEMUEL GERALD	7501 BEACH RD	CHESTERFIELD	VA	23838	2107 PINE FOREST DR	SOUTH CHESTERFIELD	VA	23834
7696272474	THOMAS COMPANY LLC (THE)	8517 REEDY BRANCH RD	CHESTERFIELD	VA	23838	12601 LEWIS RD	CHESTER	VA	23831
7696406465	HHHUNT HOMES L C	7536 DUNOLLIE DR	CHESTERFIELD	VA	23838	11237 NUCKOLS RD	GLEN ALLEN	VA	23059
7696408157	PROFIT BRIGHT DEVELOPMENT LLC	7530 DUNOLLIE DR	CHESTERFIELD	VA	23838	700 W HILLSBORO BL	DEERFIELD BEACH	FL	33441
7696409794	ASKEW MARK ANTHONY & SUN C	12612 CRATHES LN	CHESTERFIELD	VA	23838	12612 CRATHES LN	CHESTERFIELD	VA	23838
7696409850	TOUCHSTONE II LLC	7524 DUNOLLIE DR	CHESTERFIELD	VA	23838	7319 ROSEMEAD LN	CHESTERFIELD	VA	23838
7696419547	WOODS JAMES P	12513 CRATHES LN	CHESTERFIELD	VA	23838	12513 CRATHES LN	CHESTERFIELD	VA	23838
7696420183	ANDERSON LESLIE E III	12430 WYNNSTAY LN	CHESTERFIELD	VA	23838	12430 WYNNSTAY LN	CHESTERFIELD	VA	23838

## AFFECTED PROPERTY OWNERS WITHIN INUNDATION ZONE

GPIN (CHESTERFIELD)/PARCEL ID (COLONIAL HEIGHTS)	OWNER	PROPERTY ADDRESS	CITY/COUNTY	STATE	ZIP	OWNER ADDRESS	OWNER CITY	OWNER STATE	OWNER ZIP
7696423580	HARPER DONOVAN O II & SHERRY L	12437 WYNNSTAY LN	CHESTERFIELD	VA	23838	12437 WYNNSTAY LN	CHESTERFIELD	VA	23838
7696423748	SAVAGE CRAIG A & CHARLOTTE B	7443 ARABELLA DR	CHESTERFIELD	VA	23838	7443 ARABELLA DR	CHESTERFIELD	VA	23838
7696424957	GILL RAYWINDER S & AMINDER K	7437 ARABELLA DR	CHESTERFIELD	VA	23838	7437 ARABELLA DR	CHESTERFIELD	VA	23838
7696425692	KAUFMANN RICHARD J & DIANE L	7430 ARABELLA DR	CHESTERFIELD	VA	23838	7430 ARABELLA DR	CHESTERFIELD	VA	23832
7696426329	MAIN STREET HOMES	12401 MACLACHLAN CT	CHESTERFIELD	VA	23838	P O BOX 461	MIDLOTHIAN	VA	23113
7696426669	IRVING CHRISTOPHER R & LISA C	7431 ARABELLA DR	CHESTERFIELD	VA	23838	7431 ARABELLA DR	CHESTERFIELD	VA	23838
7696428380	VINCENT PATRICK I & VONZELLA P	7425 ARABELLA DR	CHESTERFIELD	VA	23838	7425 ARABELLA DR	CHESTERFIELD	VA	23838
7696429133	NEW STEPHEN M & TRACY A	7418 MACLACHLAN DR	CHESTERFIELD	VA	23838	7418 MACLACHLAN DR	CHESTERFIELD	VA	23838
7696429788	AHMAD SAEED	7419 ARABELLA DR	CHESTERFIELD	VA	23838	7419 ARABELLA DR	CHESTERFIELD	VA	23838
7696429948	BLAIR LIONEL JR & LEAH C	7412 MACLACHLAN DR	CHESTERFIELD	VA	23838	7412 MACLACHLAN DR	CHESTERFIELD	VA	23838
7696430041	TASSELL TODD W & GAYLEN Q	12418 WYNNSTAY LN	CHESTERFIELD	VA	23838	12418 WYNNSTAY LN	CHESTERFIELD	VA	23838
7696430659	COOK SIDNEY R JR & BEVERLY H	12412 WYNNSTAY LN	CHESTERFIELD	VA	23838	12412 WYNNSTAY LN	CHESTERFIELD	VA	23838
7696431572	SMITH CURTISS E & NICOLE	12406 WYNNSTAY LN	CHESTERFIELD	VA	23838	12406 WYNNSTAY LN	CHESTERFIELD	VA	23838
7696432839	COZENS G D JR & COZENS R E TRS	12413 WYNNSTAY LN	CHESTERFIELD	VA	23838	12413 WYNNSTAY LN	CHESTERFIELD	VA	23838
7696432882	GIGLIO VINCENT T	12400 WYNNSTAY LN	CHESTERFIELD	VA	23838	12400 WYNNSTAY LN	CHESTERFIELD	VA	23838
7696434350	RAGANS GINA MARIE	12402 WYNNSTAY CT	CHESTERFIELD	VA	23838	14202 WYNNSTAY CT	CHESTERFIELD	VA	23838
7696434788	DANIELS R & BELL D T TRUSTEES	12324 WYNNSTAY LN	CHESTERFIELD	VA	23838	12324 WYNNSTAY LN	CHESTERFIELD	VA	23838
7696435023	HAHNENSTEIN ALFRED H & E A	12408 WYNNSTAY CT	CHESTERFIELD	VA	23838	12408 WYNNSTAY CT	CHESTERFIELD	VA	23838
7696436485	GUZOWSKI JOHN S & CAMPBELL R R	12318 WYNNSTAY LN	CHESTERFIELD	VA	23838	12318 WYNNSTAY LN	CHESTERFIELD	VA	23838
7696436753	SIEGEL ELLIOT & SUSAN	12403 WYNNSTAY CT	CHESTERFIELD	VA	23838	12403 WYNNSTAY CT	CHESTERFIELD	VA	23838
7696437330	SHORT JOSEPH W & CONSTANCE S	12409 WYNNSTAY CT	CHESTERFIELD	VA	23838	12409 WYNNSTAY CT	CHESTERFIELD	VA	23838
7696438082	FELDKAMP EDWARD & AMY	12312 WYNNSTAY LN	CHESTERFIELD	VA	23838	12312 WYNNSTAY LN	CHESTERFIELD	VA	23838
7696438107	HAY DAVID B & JUNE R	7424 ARABELLA DR	CHESTERFIELD	VA	23838	7424 ARABELLA DR	CHESTERFIELD	VA	23838
7696438352	MEISE EDWARD & DONNA C B	12313 WYNNSTAY LN	CHESTERFIELD	VA	23838	12313 WYNNSTAY LN	CHESTERFIELD	VA	23838
7696439578	VETTER JOHN D & MISTY R	12306 WYNNSTAY LN	CHESTERFIELD	VA	23838	1236 WYNNSTAY LN	CHESTERFIELD	VA	23838
7696439848	GRETKA DOUGLAS J & TERRI H	12307 WYNNSTAY LN	CHESTERFIELD	VA	23838	12307 WYNNSTAY LN	CHESTERFIELD	VA	23838
7696444186	GRIME PAUL R & BRENDA L	12206 NITHDALE CT	CHESTERFIELD	VA	23838	12206 NITHDALE CT	CHESTERFIELD	VA	23838
7696448296	AJALA OLADAPO O & OLUSOLA J	7425 ROSEMEAD LN	CHESTERFIELD	VA	23838	7425 ROSEMEAD LN	CHESTERFIELD	VA	23838
7696452308	HARRISON KATIE C	12200 NITHDALE CT	CHESTERFIELD	VA	23838	12200 NITHDALE CT	CHESTERFIELD	VA	23838
7696452860	SCHULTZ K A & SCHULTZ P R TRS	12106 NITHDALE PL	CHESTERFIELD	VA	23838	12106 NITHDALE PL	CHESTERFIELD	VA	23838
7696453039	THOMAS TRACY	12112 NITHDALE PL	CHESTERFIELD	VA	23838	12112 NITHDALE PL	CHESTERFIELD	VA	23838
7696454275	THORNTON JAMES D & JOCELYN L	12100 NITHDALE PL	CHESTERFIELD	VA	23838	12100 NITHDALE PL	CHESTERFIELD	VA	23838
7696456160	BRASWELL LLOYD V & ANNE COOPER	12107 NITHDALE PL	CHESTERFIELD	VA	23838	12107 NITHDALE PL	CHESTERFIELD	VA	23838
7696456338	STOKES JONATHAN H ET ALS	12113 NITHDALE PL	CHESTERFIELD	VA	23838	12113 NITHDALE PL	CHESTERFIELD	VA	23838
7696456407	WALDRON HOMES LLC	12201 NITHDALE CT	CHESTERFIELD	VA	23838	P O BOX 100	DALVILLE	VA	24083
7696459921	BAYNARD MATTHEW R	7424 ROSEMEAD LN	CHESTERFIELD	VA	23838	7424 ROSEMEAD LN	CHESTERFIELD	VA	23838
7696462497	REYES H M & REYES T A D TRS	8424 MACANDREW TR	CHESTERFIELD	VA	23838	8424 MACANDREW TE	CHESTERFIELD	VA	23838
7696462639	WILLIAMS ROBERT A & SHARON W	11312 ALLERDICE TR	CHESTERFIELD	VA	23838	11312 ALLERDICE TE	CHESTERFIELD	VA	23838
7696463007	KUHM FREDERICK G & LYNN L A	11313 ALLERDICE TR	CHESTERFIELD	VA	23838	11313 ALLERDICE TE	CHESTERFIELD	VA	23838
7696463485	KRUMIRNE DOUGLAS M & JULIE L	8430 MACANDREW TR	CHESTERFIELD	VA	23838	8430 MACANDREW TE	CHESTERFIELD	VA	23838
7696464572	NEVEROV ALEXEI & IIRINA	8436 MACANDREW TR	CHESTERFIELD	VA	23838	8436 MACANDREW TE	CHESTERFIELD	VA	23838
7696464746	SWEET D H & YOUNGBLOOD G L	11306 ALLERDICE TR	CHESTERFIELD	VA	23838	11306 ALLERDICE TE	CHESTERFIELD	VA	23838
7696464908	MASON BOSTON A & DANA C	11307 ALLERDICE TR	CHESTERFIELD	VA	23838	11307 ALLERDICE TE	CHESTERFIELD	VA	23838
7696466568	PERSINGER STEVEN L & DEBORAH G	8442 MACANDREW TR	CHESTERFIELD	VA	23838	8442 MACANDREW TE	CHESTERFIELD	VA	23838
7696467230	SWEET D H & YOUNGBLOOD G L	11300 ALLERDICE TR	CHESTERFIELD	VA	23838	11306 ALLERDICE TE	CHESTERFIELD	VA	23838
7696468180	FRYZLEWICZ THEODORE S & TONDA	8448 MACANDREW TR	CHESTERFIELD	VA	23838	8448 MACANDREW TE	CHESTERFIELD	VA	23838
7696470016	ARTIS KENNON A & ALISSA R	8412 MACANDREW TR	CHESTERFIELD	VA	23838	8412 MACANDREW TE	CHESTERFIELD	VA	23838
7696470956	HARRIS SIMEON C & BRITTANY O	8401 MACANDREW TR	CHESTERFIELD	VA	23838	8401 MACANDREW TR	CHESTERFIELD	VA	23838
7696471305	RANDOLPH WANDA C	8418 MACANDREW TR	CHESTERFIELD	VA	23838	8418 MACANDREW TE	CHESTERFIELD	VA	23838
7696472243	CARLSON JEFFREY J & MARY ANN H	8413 MACANDREW TR	CHESTERFIELD	VA	23838	8413 MACANDREW TE	CHESTERFIELD	VA	23838
7696473170	YANCEY BOBBY T JR	10501 MACANDREW LN	CHESTERFIELD	VA	23838	10501 MACANDREW LN	CHESTERFIELD	VA	23838
7696473735	VILLAGE BANK	8419 MACANDREW TR	CHESTERFIELD	VA	23838	15521 MIDLOTHIAN	MIDLOTHIAN	VA	23113
7696475064	LANIER GREGORY M & KIMBERLY H	10413 MACANDREW LN	CHESTERFIELD	VA	23838	10413 MACANDREW LN	CHESTERFIELD	VA	23838
7696475424	ALEXANDER DONALD ERIC & TAMMY	8425 MACANDREW TR	CHESTERFIELD	VA	23838	8425 MCANDREW TE	CHESTERFIELD	VA	23838
7696476455	SIMON KRISTA GOLISH & ROMAIN C	10407 MACANDREW LN	CHESTERFIELD	VA	23838	10407 MACANDREW LN	CHESTERFIELD	VA	23838
7696476495	HOWES ANDREW J & DIETZ R C R	8231 GLAMIS CT	CHESTERFIELD	VA	23838	9330 AMBERLEIGH CR	NORTH CHESTERFIELD	VA	23236
7696477418	CHRISTENSEN JOHN E & MARIANNA	8431 MACANDREW TR	CHESTERFIELD	VA	23838	8431 MACANDREW TE	CHESTERFIELD	VA	23838
7696478348	JENKS WILLIAM A & DEBBIE L	10401 MACANDREW LN	CHESTERFIELD	VA	23838	10401 MACANDREW LN	CHESTERFIELD	VA	23838
7696478400	BEACH SAMUEL G & PAULA C	8437 MACANDREW TR	CHESTERFIELD	VA	23838	8437 MACANDREW TE	CHESTERFIELD	VA	23838
7696478586	KUPITZ MITCHELL L TRUSTEE	10406 MACANDREW LN	CHESTERFIELD	VA	23838	10406 MACANDREW LN	CHESTERFIELD	VA	23838
7696479367	DAMERON DAVID B & DARLENE S	10400 MACANDREW LN	CHESTERFIELD	VA	23838	10400 MACANDREW LA	CHESTERFIELD	VA	23838
7696480553	DOUGHTY B E & DOUGHTY K E	8218 MACANDREW PL	CHESTERFIELD	VA	23838	8218 MACANDREW PL	CHESTERFIELD	VA	23838
7696481369	WUEST MARK & NILZA	8212 MACANDREW PL	CHESTERFIELD	VA	23838	8212 MACANDREW PL	CHESTERFIELD	VA	23838
7696482015	DAVIS BRIAN K & JEAN M	8231 MACANDREW PL	CHESTERFIELD	VA	23838	8231 MACANDREW PL	CHESTERFIELD	VA	23832
7696482785	HALL MICHAEL D & REGINA N	8206 MACANDREW PL	CHESTERFIELD	VA	23838	8206 MACANDREW PL	CHESTERFIELD	VA	23838
7696483238	GOODRICH JOY P	8219 MACANDREW PL	CHESTERFIELD	VA	23838	8219 MACANDREW PL	CHESTERFIELD	VA	23838
7696484313	SHEIKH MUNAWAR & KIKUM	8224 GLAMIS CT	CHESTERFIELD	VA	23838	8224 GLAMIS CT	CHESTERFIELD	VA	23838
7696484460	TOUCHSTONE II LLC	8213 MACANDREW PL	CHESTERFIELD	VA	23838	7319 ROSEMEAD LN	CHESTERFIELD	VA	23838
7696485330	SMITH BRADLEY P & VALERIC C	8218 GLAMIS CT	CHESTERFIELD	VA	23838	8218 GLAMIS CT	CHESTERFIELD	VA	23838
7696485591	EWINGS JEFFREY & YOLANDA H	8200 MACANDREW PL	CHESTERFIELD	VA	23838	8200 MACANDREW PL	CHESTERFIELD	VA	23838
7696486347	BLAKE RAYMOND J SR & WANDA T	8206 GLAMIS CT	CHESTERFIELD	VA	23838	8206 GLAMIS CT	CHESTERFIELD	VA	23838
7696486975	COOPER EDWARD L & ANDREA F	8207 MACANDREW PL	CHESTERFIELD	VA	23838	8207 MACANDREW PL	CHESTERFIELD	VA	23838
7696487610	COVINGTON BRIAN L & CYNTHIA L	8219 GLAMIS CT	CHESTERFIELD	VA	23838	8219 GLAMIS CT	CHESTERFIELD	VA	23838
7696488619	BERKLEY BRAD A & DANA V	8213 GLAMIS CT	CHESTERFIELD	VA	23838	8213 GLAMIS CT	CHESTERFIELD	VA	23838
7696489129	NASON JEFFERY S	8207 GLAMIS CT	CHESTERFIELD	VA	23838	8207 GLAMIS CT	CHESTERFIELD	VA	23838
7696489453	SCIOTTO MARY CATHERINE	8200 GLAMIS CT	CHESTERFIELD	VA	23838	8200 GLAMIS CT	CHESTERFIELD	VA	23838
7696491159	MOSELEY TRAVIS & SARA F	8207 NOLTLAND CT	CHESTERFIELD	VA	23838	8207 NOLTLAND CT	CHESTERFIELD	VA	23838
7696491301	ADEDIRAN EMMANUEL	8209 MACANDREW CT	CHESTERFIELD	VA	23838	8209 MACANDREW CT	CHESTERFIELD	VA	23838
7696492817	ENDRIES MARK L & BONNIE L	8202 MACANDREW CT	CHESTERFIELD	VA	23838	8202 MACANDREW CT	CHESTERFIELD	VA	23838
7696493143	SMITH K M & SMITH R S TRUSTEES	10607 STERLING COVE DR	CHESTERFIELD	VA	23838	10607 STERLING COVE DR	CHESTERFIELD	VA	23838
7696493363	ELKINS THOMAS S & LINDA H	8201 NOLTLAND CT	CHESTERFIELD	VA	23838	8201 NOLTLAND CT	CHESTERFIELD	VA	23838
7696493585	MALARET GERARD J & CHRISTIE	8200 NOLTLAND CT	CHESTERFIELD	VA	23838	1245 MELODY DR	METAIRIE	LA	70002
7696496823	TAYLOR DOUGLAS C JR & CONNIE J	10600 STERLING COVE DR	CHESTERFIELD	VA	23838	10600 STERLING COVE DR	CHESTERFIELD	VA	23838
7696497358	SULLIVAN BRIAN	10612 STERLING COVE DR	CHESTERFIELD	VA	23838	10612 STERLING COVE DR	CHESTERFIELD	VA	23838
7696497442	STOKES SUSAN P	10606 STERLING COVE DR	CHESTERFIELD	VA	23838	10606 STERLING COVE DR	CHESTERFIELD	VA	23838
7696497675	THEOBALD JOHN M & BARE LAUREN	10700 STERLING COVE DR	CHESTERFIELD	VA	23838	10700 STERLING COVE DR	CHESTERFIELD	VA	23838
7696497971	SAIS BARNEY C & VICKIE L	10706 STERLING COVE DR	CHESTERFIELD	VA	23838	10706 STERLING COVE DR	CHESTERFIELD	VA	23838
7696500546	BUTLER JEFFREY J JR & M K	11112 LYNDENWOOD DR	CHESTERFIELD	VA	23838	11112 LYNDENWOOD DR	CHESTERFIELD	VA	23838

## AFFECTED PROPERTY OWNERS WITHIN INUNDATION ZONE

GPIN (CHESTERFIELD)/PARCEL ID (COLONIAL HEIGHTS)	OWNER	PROPERTY ADDRESS	CITY/COUNTY	STATE	ZIP	OWNER ADDRESS	OWNER CITY	OWNER STATE	OWNER ZIP
7696501950	BRUNER JOHN D & PATRICIA B	11106 LYNDENWOOD DR	CHESTERFIELD	VA	23838	11106 LYNDENWOOD DR	CHESTERFIELD	VA	23838
7696503554	WILLIAMS MARSHALL C & D H	11100 LYNDENWOOD DR	CHESTERFIELD	VA	23838	11100 LYNDENWOOD DR	CHESTERFIELD	VA	23838
7696504220	BRYANT MATTHEW & ERIN	10713 STERLING COVE DR	CHESTERFIELD	VA	23838	10713 STERLING COVE DR	CHESTERFIELD	VA	23838
7696504503	STONEBERGER MICHAEL W	10707 STERLING COVE DR	CHESTERFIELD	VA	23838	10707 STERLING COVE DR	CHESTERFIELD	VA	23838
7696505191	GARNER SCOT R & JUDY T	8313 COLORSTONE PL	CHESTERFIELD	VA	23838	8313 COLORSTONE PL	CHESTERFIELD	VA	23838
7696506662	MARTIN THOMAS ANDREW & ASHLEY	10800 STERLING COVE DR	CHESTERFIELD	VA	23838	10800 STERLING COVE DR	CHESTERFIELD	VA	23838
7696506796	AGYEMAN KWABENA	8307 COLORSTONE PL	CHESTERFIELD	VA	23838	8307 COLORSTONE PL	CHESTERFIELD	VA	23838
7696507037	BYRD WILLIE J & STACEY S	10718 STERLING COVE DR	CHESTERFIELD	VA	23838	10718 STERLING COVE DR	CHESTERFIELD	VA	23838
7696507619	DIXON GREGORY A & LORETHA D	10712 STERLING COVE DR	CHESTERFIELD	VA	23838	10712 STERLING COVE DR	CHESTERFIELD	VA	23838
7696510071	MOSLEY EDGAR R & RENEE G	11002 STERLING COVE DR	CHESTERFIELD	VA	23838	11002 STERLING COVE DR	CHESTERFIELD	VA	23838
7696510726	ELLIOTT ROBERT W	10907 STERLING COVE DR	CHESTERFIELD	VA	23838	10907 STERLING COVE DR	CHESTERFIELD	VA	23838
7696511904	JACOBS JAMES F & CAROLYN B	10807 STERLING COVE DR	CHESTERFIELD	VA	23838	10807 STERLING COVE DR	CHESTERFIELD	VA	23838
7696512155	JACKSON LEONARD V JR & JOAN B	8313 STERLING TIDE CT	CHESTERFIELD	VA	23838	P O BOX 2558	CHESTERFIELD	VA	23832
7696513940	BARNES J S SR & PITTMAN L A	10906 STERLING COVE DR	CHESTERFIELD	VA	23838	10906 STERLING COVE DR	CHESTERFIELD	VA	23838
7696514368	HOELL RICHARD C & AMELIE D	8307 STERLING TIDE CT	CHESTERFIELD	VA	23838	8307 STERLING TIDE CT	CHESTERFIELD	VA	23838
7696516031	CRAWLEY ROCQUEL D	8306 COLORSTONE PL	CHESTERFIELD	VA	23838	8306 COLORSTONE PL	CHESTERFIELD	VA	23838
7696516474	GOODROW MICHAEL J & JUDY M	8301 STERLING TIDE CT	CHESTERFIELD	VA	23838	8301 STERLING TIDE CT	CHESTERFIELD	VA	23838
7696518233	MEADOWS GRANITA NICOLE	8300 COLORSTONE PL	CHESTERFIELD	VA	23838	8300 COLORSTONE PL	CHESTERFIELD	VA	23838
7696519001	STATHIS GEORGE C & DIMITRA M	8301 COLORSTONE PL	CHESTERFIELD	VA	23838	8301 COLORSTONE PL	CHESTERFIELD	VA	23838
7696521602	RAWES JEFFREY A & HEATHER L	8306 STERLING TIDE CT	CHESTERFIELD	VA	23838	8306 STERLING TIDE CT	CHESTERFIELD	VA	23838
7696524703	WILDING DOYLE W & CLAUDIA H	8300 STERLING TIDE CT	CHESTERFIELD	VA	23838	8300 STERLING TIDE CT	CHESTERFIELD	VA	23838
7696527448	NASH RD/WOODPECKER RD LLC THE	10921 NASH RD	CHESTERFIELD	VA	23838	7319 ROSEMEAD LN	CHESTERFIELD	VA	23838
7696542548	NASH RD/WOODPECKER RD LLC THE	8200 CALYPSO LN	CHESTERFIELD	VA	23838	7319 ROSEMEAD LN	CHESTERFIELD	VA	23838
7696566507	APPLEWHITE JAMES W & BERNICE	7500 APPLEWHITE LN	CHESTERFIELD	VA	23838	7726 APPLEWHITE LN	CHESTERFIELD	VA	23838
7696581050	WEBSTER SHERMAN E JR & S G	10611 NASH RD	CHESTERFIELD	VA	23838	10717 NASH RD	CHESTERFIELD	VA	23838
7696590456	COGBILL LAND ASSOCIATES LLC	7410 BEACH RD	CHESTERFIELD	VA	23838	9230 HOWARD DR	MECHANICSVILLE	VA	23116
7696591761	BHATT MANDAR & ROOP	7400 BEACH RD	CHESTERFIELD	VA	23838	7400 BEACH RD	CHESTERFIELD	VA	23838
7696593267	MARTIN JAMES B	7330 BEACH RD	CHESTERFIELD	VA	23838	548 COALBROOK DR	MIDLOTHIAN	VA	23114
7696593596	CAUTHORN RICHARD S & BONNIE M	7324 BEACH RD	CHESTERFIELD	VA	23838	7320 BEACH RD	CHESTERFIELD	VA	23838
7696593625	COUNTY OF CHESTERFIELD	7401 BEACH RD	CHESTERFIELD	VA	23838	P O BOX 40	CHESTERFIELD	VA	23832
7696594573	CAUTHORN RICHARD S & BONNIE M	7320 BEACH RD	CHESTERFIELD	VA	23838	7320 BEACH RD	CHESTERFIELD	VA	23838
7696595379	CAUTHORN RICHARD S & BONNIE M	7318 BEACH RD	CHESTERFIELD	VA	23838	7320 BEACH RD	CHESTERFIELD	VA	23838
7696595739	GILBERT BOBBY A & ANNA L	7321 BEACH RD	CHESTERFIELD	VA	23838	7321 BEACH RD	CHESTERFIELD	VA	23838
7696596887	MILES MARTHA G	7310 BEACH RD	CHESTERFIELD	VA	23838	7310 BEACH RD	CHESTERFIELD	VA	23838
7696598248	COUNTY OF CHESTERFIELD	7311 BEACH RD	CHESTERFIELD	VA	23838	P O BOX 40	CHESTERFIELD	VA	23832
769659968	COUNTY OF CHESTERFIELD	7301 BEACH RD	CHESTERFIELD	VA	23838	P O BOX 40	CHESTERFIELD	VA	23832
7696605709	MILES MARTHA G	7314 BEACH RD	CHESTERFIELD	VA	23838	7310 BEACH RD	CHESTERFIELD	VA	23838
7696608123	CLAYTOR THOMAS E SR ET AL TRS	7304 BEACH RD	CHESTERFIELD	VA	23838	7300 BEACH RD	CHESTERFIELD	VA	23838
7696609502	CLAYTOR THOMAS E SR ET AL TRS	7300 BEACH RD	CHESTERFIELD	VA	23838	7300 BEACH RD	CHESTERFIELD	VA	23838
7696609732	BROWNING BEN A & DEBRA N	7264 BEACH RD	CHESTERFIELD	VA	23838	7260 BEACH RD	CHESTERFIELD	VA	23838
7696615744	COGBILL LAND ASSOCIATES LLC	7200 BEACH RD	CHESTERFIELD	VA	23838	9230 HOWARD DR	MECHANICSVILLE	VA	23116
7706240068	HUMPHREYS M L & EVANS G T	8010 HICKORY RD	CHESTERFIELD	VA	23803	8010 HICKORY RD	SOUTH CHESTERFIELD	VA	23803
7706258232	GREGORY LINDA SUE	7950 HICKORY SUE	CHESTERFIELD	VA	23803	7950 HICKORY RD	SOUTH CHESTERFIELD	VA	23803
7706276425	GREGORY LINDA SUE	7952 HICKORY RD	CHESTERFIELD	VA	23838	7950 HICKORY RD	SOUTH CHESTERFIELD	VA	23803
7706279227	OVERGARD DAWN M	16310 N RHODES LN	CHESTERFIELD	VA	23838	16310 N RHODES LN	CHESTERFIELD	VA	23838
7706279705	BOSTON MYRON E & STEPHANIE A	16320 N RHODES LN	CHESTERFIELD	VA	23838	16320 N RHODES LN	CHESTERFIELD	VA	23838
7706279959	WINN CAROL E	16300 N RHODES LN	CHESTERFIELD	VA	23838	16300 RHODES LN	CHESTERFIELD	VA	23832
7706283946	HAMILTON ALICE D ET AL	16210 N RHODES LN	CHESTERFIELD	VA	23838	6610 RIVER RD	SOUTH CHESTERFIELD	VA	23803
7706288005	NELDER BARBARA TRUSTEE	16222 N RHODES LN	CHESTERFIELD	VA	23838	16222 NORTH RHODES LN	CHESTERFIELD	VA	23838
7706318096	BLAHA PROPERTIES-DINWIDDIE LLC	15800 N RHODES LN	CHESTERFIELD	VA	23838	P O BOX 3094	CHESTER	VA	23831
7706401488	BROAS WYNNE E	12618 CRATHES LN	CHESTERFIELD	VA	23838	12618 CRATHES LN	CHESTERFIELD	VA	23838
7706401747	TOUCHSTONE II LLC	7512 DUNOLLIE DR	CHESTERFIELD	VA	23838	7319 ROSEMEAD LN	CHESTERFIELD	VA	23838
7706402609	TOUCHSTONE II LLC	7513 DUNOLLIE DR	CHESTERFIELD	VA	23838	7319 ROSEMEAD LN	CHESTERFIELD	VA	23838
7706402983	LEMITE G & LEMITE K H TRUSTEES	12624 CRATHES LN	CHESTERFIELD	VA	23838	12624 CRATHES LN	CHESTERFIELD	VA	23838
7706404050	TOUCHSTONE II LLC	12812 AFFLECK TL	CHESTERFIELD	VA	23838	7319 ROSEMEAD LN	CHESTERFIELD	VA	23838
7706404483	SMITH MARTIN KYLE & MARY L	12630 CRATHES LN	CHESTERFIELD	VA	23838	12630 CRATHES LN	CHESTERFIELD	VA	23838
7706406585	TOUCHSTONE II LLC	12700 CRATHES LN	CHESTERFIELD	VA	23838	7319 ROSEMEAD LN	CHESTERFIELD	VA	23838
7706406959	TOUCHSTONE II LLC	12813 AFFLECK TL	CHESTERFIELD	VA	23838	7319 ROSEMEAD LN	CHESTERFIELD	VA	23838
7706407629	TOUCHSTONE II LLC	7419 DUNOLLIE DR	CHESTERFIELD	VA	23838	7319 ROSEMEAD LN	CHESTERFIELD	VA	23838
7706408090	TOUCHSTONE II LLC	12706 CRATHES LN	CHESTERFIELD	VA	23838	7319 ROSEMEAD LN	CHESTERFIELD	VA	23838
7706409036	TOUCHSTONE II LLC	7413 DUNOLLIE DR	CHESTERFIELD	VA	23838	7319 ROSEMEAD LN	CHESTERFIELD	VA	23838
7706409071	TOUCHSTONE II LLC	7406 DUNOLLIE DR	CHESTERFIELD	VA	23838	7319 ROSEMEAD LN	CHESTERFIELD	VA	23838
7706409897	TOUCHSTONE II LLC	12718 CRATHES LN	CHESTERFIELD	VA	23838	7319 ROSEMEAD LN	CHESTERFIELD	VA	23838
7706410088	FRANKLIN STEVEN L & DANA W	7431 MACLACHLAN DR	CHESTERFIELD	VA	23838	7431 MACLACHLAN DR	CHESTERFIELD	VA	23838
7706412322	JEPSER ROBERT T & ANGELINE C	12619 CRATHES LN	CHESTERFIELD	VA	23838	12619 CRATHES LN	CHESTERFIELD	VA	23838
7706412740	ROINNEL SCOTT J & JEANNE M	7430 CRATHES TR	CHESTERFIELD	VA	23838	7430 CRATHES TE	CHESTERFIELD	VA	23838
7706412954	FISCHER SHERRI L	7424 CRATHES TR	CHESTERFIELD	VA	23838	7424 CRATHES TE	CHESTERFIELD	VA	23838
7706413668	LAMBERT SEAN D & LORANNE	7418 CRATHES TR	CHESTERFIELD	VA	23838	7418 CRATHES TE	CHESTERFIELD	VA	23838
7706414285	LANE JASEN	7412 CRATHES TR	CHESTERFIELD	VA	23838	7412 CRATHES TE	CHESTERFIELD	VA	23838
7706415618	MCCLAREN EUGENE N & CHERYL M	7431 CRATHES TR	CHESTERFIELD	VA	23838	7431 CRATHES TE	CHESTERFIELD	VA	23838
7706416154	CLAIBORNE TYRONE T & PEGGY F	7419 CRATHES TR	CHESTERFIELD	VA	23838	7419 CRATHES TE	CHESTERFIELD	VA	23838
7706416798	DEJARNETTE ELLIOTT M & DONNA M	7401 CRATHES TR	CHESTERFIELD	VA	23838	7401 CRATHES TE	CHESTERFIELD	VA	23838
7706416968	FINER HOMES INC	7413 CRATHES TR	CHESTERFIELD	VA	23838	10301 MEMORY LN	CHESTERFIELD	VA	23832
7706418383	TOUCHSTONE II LLC	7407 CRATHES TR	CHESTERFIELD	VA	23838	7319 ROSEMEAD LN	CHESTERFIELD	VA	23838
7706418423	TOUCHSTONE II LLC	12713 CRATHES LN	CHESTERFIELD	VA	23838	7319 ROSEMEAD LN	CHESTERFIELD	VA	23838
7706419731	BIEROWSKI JONATHAN & ALISON	12719 CRATHES LN	CHESTERFIELD	VA	23838	12719 CRATHES LN	CHESTERFIELD	VA	23838
7706420703	ELLISON JAMAAI & ELISHA	7425 MACLACHLAN DR	CHESTERFIELD	VA	23838	7425 MACLACHLAN DR	CHESTERFIELD	VA	23838
7706421061	SPENCER WILLIAM T & DORTHY R	7406 MACLACHLAN DR	CHESTERFIELD	VA	23838	7406 MACLACHLAN DR	CHESTERFIELD	VA	23838
7706421412	EDWARDS JEFFREY L & DAPHNE C	7419 MACLACHLAN DR	CHESTERFIELD	VA	23838	7419 MACLACHLAN DR	CHESTERFIELD	VA	23838
7706421498	MCPKAK BRUCE B & MARY A	7413 ARABELLA DR	CHESTERFIELD	VA	23838	7413 ARABELLA DR	CHESTERFIELD	VA	23838
7706422323	CHAMBERS EDWIN KEITH & JANE W	7413 MACLACHLAN DR	CHESTERFIELD	VA	23838	7413 MACLACHLAN DR	CHESTERFIELD	VA	23838
7706422870	TOUCHSTONE II LLC	7400 MACLACHLAN DR	CHESTERFIELD	VA	23838	7319 ROSEMEAD LN	CHESTERFIELD	VA	23838
7706423033	ZHANG YUAN & HUANG YIJIAN	7407 MACLACHLAN DR	CHESTERFIELD	VA	23838	7407 MACLACHLAN DR	CHESTERFIELD	VA	23838
7706424349	RODRIGUES G L & SAENZ M V M	7401 MACLACHLAN DR	CHESTERFIELD	VA	23838	7401 MACLACHLAN DR	CHESTERFIELD	VA	23838
7706425200	TOUCHSTONE II LLC	7400 CRATHES TR	CHESTERFIELD	VA	23838	7319 ROSEMEAD LN	CHESTERFIELD	VA	23838
7706430223	WALDRON HOMES LLC	7412 ARABELLA DR	CHESTERFIELD	VA	23838	P O BOX 100	DALEVILLE	VA	24083
7706430974	THOMAS RONALD B	12300 WYNNSTAY LN	CHESTERFIELD	VA	23838	12300 WYNNSTAY LN	CHESTERFIELD	VA	23838
7706431455	GARLING D E & GARLING S N TRS	12301 WYNNSTAY LN	CHESTERFIELD	VA	23838	12301 WYNNSTAY LN	CHESTERFIELD	VA	23838

## AFFECTED PROPERTY OWNERS WITHIN INUNDATION ZONE

GPIN (CHESTERFIELD)/PARCEL ID (COLONIAL HEIGHTS)	OWNER	PROPERTY ADDRESS	CITY/COUNTY	STATE	ZIP	OWNER ADDRESS	OWNER CITY	OWNER STATE	OWNER ZIP
7706432906	TRUETT HERBERT D & ELLEN R	7407 ARABELLA DR	CHESTERFIELD	VA	23838	7407 ARABELLA DR	CHESTERFIELD	VA	23838
7706433443	O'NEILL ROBERT J	7400 ARABELLA DR	CHESTERFIELD	VA	23838	7400 ARABELLA DR	CHESTERFIELD	VA	23838
7706433721	COLLINS DENNIS L JR & JEAN P	7401 ARABELLA DR	CHESTERFIELD	VA	23838	7401 ARABELLA DR	CHESTERFIELD	VA	23838
7706440389	DIGUARDO GIAMPIERO R R IRA	7419 ROSEMEAD LN	CHESTERFIELD	VA	23838	1030 RICHMOND RD	STAUNTON	VA	24402
7706442382	CONNOLLY CHARLES M & K H	7413 ROSEMEAD LN	CHESTERFIELD	VA	23838	7413 ROSEMEAD LN	CHESTERFIELD	VA	23838
7706444178	HUNT B NATHAN & JULIE	7407 ROSEMEAD LN	CHESTERFIELD	VA	23838	7407 ROSEMEAD LN	CHESTERFIELD	VA	23838
7706445787	HARRUP DENNIS F JR & BRENDA G	12200 ROSEMEAD CT	CHESTERFIELD	VA	23838	12200 ROSEMEAD CT	CHESTERFIELD	VA	23838
7706446869	SMITH JED C & ROBIN S	12206 ROSEMEAD CT	CHESTERFIELD	VA	23838	12206 ROSEMEAD CT	CHESTERFIELD	VA	23838
7706448668	SANTOS ROMULO P & MELISSA M	12218 ROSEMEAD CT	CHESTERFIELD	VA	23838	12218 ROSEMEAD CT	CHESTERFIELD	VA	23838
7706449488	MAIN STREET HOMES	12207 ROSEMEAD CT	CHESTERFIELD	VA	23838	P O BOX 461	MIDLOTHIAN	VA	23113
7706452019	STEWART BART D & DENNISE L	7418 ROSEMEAD LN	CHESTERFIELD	VA	23838	7418 ROSEMEAD LN	CHESTERFIELD	VA	23238
7706453913	KLING DAVID B & SANGITA S	7406 ROSEMEAD LN	CHESTERFIELD	VA	23838	7406 ROSEMEAD LN	CHESTERFIELD	VA	23838
7706455721	RYNSINK ROBERT J & JANICE B	7336 ROSEMEAD LN	CHESTERFIELD	VA	23838	7336 ROSEMEAD LN	CHESTERFIELD	VA	23838
7706456738	BEERS MONTE DWAYNE & JANET L	7324 ROSEMEAD LN	CHESTERFIELD	VA	23838	7324 ROSEMEAD LN	CHESTERFIELD	VA	23838
7706457804	COLYER BARBARA JEAN	7331 ROSEMEAD LN	CHESTERFIELD	VA	23838	7331 ROSEMEAD LN	CHESTERFIELD	VA	23838
7706457860	BOURL VICTOR F & BARRECA J L	7312 ROSEMEAD LN	CHESTERFIELD	VA	23838	7312 ROSEMEAD LN	CHESTERFIELD	VA	23838
7706459015	CALLAGHAN WILLIAM J & WENDY K	7325 ROSEMEAD LN	CHESTERFIELD	VA	23838	7325 ROSEMEAD LN	CHESTERFIELD	VA	23838
7706459724	CASTLEBERRY DONNITA T TRUSTEE	7319 ROSEMEAD LN	CHESTERFIELD	VA	23838	7319 ROSEMEAD LN	CHESTERFIELD	VA	23838
7706459785	WLAZ ANDREW & MEGHAN	7300 ROSEMEAD LN	CHESTERFIELD	VA	23838	7300 ROSEMEAD LN	CHESTERFIELD	VA	23838
7706514436	SHOOSMITH BROS INC	8200 STERLING TIDE CT	CHESTERFIELD	VA	23838	P O BOX 2770	CHESTERFIELD	VA	23832
7706584986	SMITH PATRICK D & SHANNON A	6841 GREENYARD RD	CHESTERFIELD	VA	23831	6841 GREENYARD RD	CHESTER	VA	23831
7706585761	SMITH PATRICK D & SHANNON A	6839 GREENYARD RD	CHESTERFIELD	VA	23831	6841 GREENYARD RD	CHESTER	VA	23831
7706588299	WADSWORTH JAMES D	6831 GREENYARD RD	CHESTERFIELD	VA	23831	6821 GREENYARD RD	CHESTER	VA	23831
7706593071	ADAMS J L & ADAMS K C TRUSTEES	7261 BEACH RD	CHESTERFIELD	VA	23838	7261 BEACH RD	CHESTERFIELD	VA	23838
7706593642	HIMES WILLIAM R & MARGARET L	7249 BEACH RD	CHESTERFIELD	VA	23838	7249 BEACH RD	CHESTERFIELD	VA	23838
7706593915	MILES WILLIAM A III & DIANE G	6840 GREENYARD RD	CHESTERFIELD	VA	23831	6840 GREENYARD RD	CHESTER	VA	23831
7706594677	BOWMAN KITTY D	7247 BEACH RD	CHESTERFIELD	VA	23838	P O BOX 1734	CHESTERFIELD	VA	23838
7706598033	PEACH SCOTT H & DORIS M	7245 BEACH RD	CHESTERFIELD	VA	23838	P O BOX 263	CHESTERFIELD	VA	23832
7706600941	COGBILL LAND ASSOCIATES LLC	7254 BEACH RD	CHESTERFIELD	VA	23838	9230 HOWARD DR	MECHANICSVILLE	VA	23116
7706601215	BROWNING BEN A & DEBRA N	7260 BEACH RD	CHESTERFIELD	VA	23838	7260 BEACH RD	CHESTERFIELD	VA	23838
7706601647	COGBILL LAND ASSOCIATES LLC	7244 BEACH RD	CHESTERFIELD	VA	23838	9230 HOWARD DR	MECHANICSVILLE	VA	23116
7706602227	MCKENZIE TIMOTHY & VENEZIA C A	7250 BEACH RD	CHESTERFIELD	VA	23838	7250 BEACH RD	CHESTERFIELD	VA	23838
7706603254	WILSON C WADE & MICHELLE	7230 BEACH RD	CHESTERFIELD	VA	23838	7230 BEACH RD	CHESTERFIELD	VA	23838
7706603437	HUTCHESON F & HUTCHESON B TRS	7240 BEACH RD	CHESTERFIELD	VA	23838	8047 WHITTING DR	MANASSAS	VA	22110
7706604296	COGBILL LAND ASSOCIATES LLC	7220 BEACH RD	CHESTERFIELD	VA	23838	9230 HOWARD DR	MECHANICSVILLE	VA	23116
7706607906	HELMS M RONALD & MARGARET B	7237 BEACH RD	CHESTERFIELD	VA	23838	P O BOX 44	CHESTERFIELD	VA	23832
7706608973	TYLER ANNE R	7201 BEACH RD	CHESTERFIELD	VA	23838	10722 BROOKLEY RD	GLEN ALLEN	VA	23060
7716261184	TREASTER GARY ROBERT & KATHY C	16400 N RHODES LN	CHESTERFIELD	VA	23838	16400 N RHODES LN	CHESTERFIELD	VA	23838
7716271095	NELDER GEORGE A & MICHELLE R	16220 N RHODES LN	CHESTERFIELD	VA	23838	16220 N RHODES LN	CHESTERFIELD	VA	23838
7716272849	WARREN WILLIAM P JR & BARBARA	16301 N RHODES LN	CHESTERFIELD	VA	23838	9400 GRAVES RD	SOUTH CHESTERFIELD	VA	23803
7716274117	ROCK CYNTHIA G	16321 N RHODES LN	CHESTERFIELD	VA	23838	16321 N RHODES LN	CHESTERFIELD	VA	23838
7716276411	MARTIN DAVID EUGENE	16401 N RHODES LN	CHESTERFIELD	VA	23838	1830 ROCKYFORD RD	POWHATAN	VA	23139
7716288675	JEFFERS LETHA ANN	16201 N RHODES LN	CHESTERFIELD	VA	23838	16200 N RHODES LA	CHESTERFIELD	VA	23838
7716307666	PARKE MARY E & HARMAN W M JR	15911 N RHODES LN	CHESTERFIELD	VA	23838	15901 RHODES LN	CHESTERFIELD	VA	23838
7716307741	HARMAN WILLIAM M JR	15921 N RHODES LN	CHESTERFIELD	VA	23838	15921 RHODES LN	CHESTERFIELD	VA	23832
7716332939	CAMPBELL ROBERT H & LINDA H	7701 REEDY BRANCH RD	CHESTERFIELD	VA	23838	7718 WOODPECKER RD	CHESTERFIELD	VA	23838
7716393871	HENRY JUDITH CALDER	7900 WOODPECKER RD	CHESTERFIELD	VA	23838	6000 ROUND ROCK RD	CHESTERFIELD	VA	23838
7716400641	GOOD LIFE BUILDERS INC	7407 DUNOLLIE DR	CHESTERFIELD	VA	23838	408 N 6TH AV	HOPEWELL	VA	23860
7716401577	TOUCHSTONE II LLC	7400 DUNOLLIE DR	CHESTERFIELD	VA	23838	7319 ROSEMEAD LN	CHESTERFIELD	VA	23838
7716402151	LIFESTYLE HOME BUILDERS	7401 DUNOLLIE DR	CHESTERFIELD	VA	23838	4561 LIFESTYLE LN	MIDLOTHIAN	VA	23112
7716403697	TOUCHSTONE I LLC	12730 CRATHES LN	CHESTERFIELD	VA	23838	7319 ROSEMEAD LN	CHESTERFIELD	VA	23838
7716404974	LIFESTYLE HOME BUILDERS	7512 FOWLIS CT	CHESTERFIELD	VA	23838	4561 LIFESTYLE LN	MIDLOTHIAN	VA	23112
7716405056	WENOGRAD STEVEN J & SUSAN K	7518 FOWLIS CT	CHESTERFIELD	VA	23838	7518 FOWLIS CT	CHESTERFIELD	VA	23838
7716405294	TOUCHSTONE II LLC	12736 CRATHES LN	CHESTERFIELD	VA	23838	7319 ROSEMEAD LN	CHESTERFIELD	VA	23838
7716406994	TOUCHSTONE I LLC	7500 FOWLIS CT	CHESTERFIELD	VA	23838	7319 ROSEMEAD LN	CHESTERFIELD	VA	23838
7716409084	CARTER WILLIAM M & LORI W	7501 FOWLIS CT	CHESTERFIELD	VA	23838	7501 FOWLIS CT	CHESTERFIELD	VA	23838
7716411439	TOUCHSTONE I LLC	12725 CRATHES LN	CHESTERFIELD	VA	23838	7319 ROSEMEAD LN	CHESTERFIELD	VA	23838
7716411809	TOUCHSTONE II LLC	12724 CRATHES LN	CHESTERFIELD	VA	23838	7319 ROSEMEAD LN	CHESTERFIELD	VA	23838
7716414357	SIBLEY LANCE J & CHARITY L	7424 FOWLIS PL	CHESTERFIELD	VA	23838	7424 FOWLIS PL	CHESTERFIELD	VA	23838
7716414736	TOUCHSTONE II LLC	7430 FOWLIS PL	CHESTERFIELD	VA	23838	7319 ROSEMEAD LN	CHESTERFIELD	VA	23838
7716415072	CAMP LINETTE C	7418 FOWLIS PL	CHESTERFIELD	VA	23838	7418 FOWLIS PL	CHESTERFIELD	VA	23838
7716415421	TOUCHSTONE II LLC	7436 FOWLIS PL	CHESTERFIELD	VA	23838	7319 ROSEMEAD LN	CHESTERFIELD	VA	23838
7716416677	TOUCHSTONE II LLC	7412 FOWLIS PL	CHESTERFIELD	VA	23838	7319 ROSEMEAD LN	CHESTERFIELD	VA	23838
7716418085	TOUCHSTONE II LLC	7406 FOWLIS PL	CHESTERFIELD	VA	23838	7319 ROSEMEAD LN	CHESTERFIELD	VA	23838
7716418731	TOUCHSTONE II LLC	7431 FOWLIS PL	CHESTERFIELD	VA	23838	7319 ROSEMEAD LN	CHESTERFIELD	VA	23838
7716419855	TOUCHSTONE II LLC	7407 FOWLIS PL	CHESTERFIELD	VA	23838	7319 ROSEMEAD LN	CHESTERFIELD	VA	23838
7716425694	CARRASQUILLO GILBERTO & TRINA	7236 SWIFTROCK RIDGE TR	CHESTERFIELD	VA	23838	7236 SWIFTROCK RIDGE TE	CHESTERFIELD	VA	23838
7716426376	SIMPSON ASHANTI E	7237 SWIFTROCK RIDGE TR	CHESTERFIELD	VA	23838	P O BOX 511	MOCKSVILLE	NC	27028
7716428078	OFFICER MARK A SR & STEPHANY D	7231 SWIFTROCK RIDGE TR	CHESTERFIELD	VA	23838	7231 SWIFTROCK RIDGE TE	CHESTERFIELD	VA	23838
7716429703	TOUCHSTONE II LLC	7400 FOWLIS PL	CHESTERFIELD	VA	23838	7319 ROSEMEAD LN	CHESTERFIELD	VA	23838
7716430571	TAI Y YI & CHRISTINA S	7224 CREEKBLUFF RIDGE DR	CHESTERFIELD	VA	23838	7224 CREEKBLUFF RIDGE DR	CHESTERFIELD	VA	23838
7716431880	MCCARTHY MICHAEL D & CLARA C	7218 CREEKBLUFF RIDGE DR	CHESTERFIELD	VA	23838	7218 CREEKBLUFF RIDGE DR	CHESTERFIELD	VA	23838
7716432151	LIVESAY DONALD F JR & REGINA S	7230 CREEKBLUFF RIDGE DR	CHESTERFIELD	VA	23838	7230 CREEKBLUFF RIDGE DR	CHESTERFIELD	VA	23838
7716432291	RICKS DONALD M & LANETA A	7212 CREEKBLUFF RIDGE DR	CHESTERFIELD	VA	23838	7212 CREEKBLUFF RIDGE DR	CHESTERFIELD	VA	23838
7716432841	MEDEIROS JOHN MICHAEL & TAMI C	7225 CREEKBLUFF RIDGE DR	CHESTERFIELD	VA	23838	7225 CREEKBLUFF RIDGE TE	CHESTERFIELD	VA	23838
7716434500	KEENE JACK L & REBEKAH SUE H	7230 SWIFTROCK RIDGE TR	CHESTERFIELD	VA	23838	7230 SWIFTROCK RIDGE TE	CHESTERFIELD	VA	23838
7716434561	BRYANT ROBERT E & SHARON S	7219 CREEKBLUFF RIDGE DR	CHESTERFIELD	VA	23838	7219 CREEKBLUFF RIDGE DR	CHESTERFIELD	VA	23838
7716434577	HEYER DANIEL J & AMY G	7213 CREEKBLUFF RIDGE DR	CHESTERFIELD	VA	23838	7213 CREEKBLUFF RIDGE DR	CHESTERFIELD	VA	23838
7716435288	ENT DIXON R & PATRICIA S	7207 CREEKBLUFF RIDGE DR	CHESTERFIELD	VA	23838	7207 CREEKBLUFF RIDGE DR	CHESTERFIELD	VA	23838
7716435525	KELLY WILLIAM R & SHARON R	7224 SWIFTROCK RIDGE TR	CHESTERFIELD	VA	23838	7224 SWIFTROCK RIDGE TR	CHESTERFIELD	VA	23838
7716436099	HOOKER MARQUETTE	7201 CREEKBLUFF RIDGE DR	CHESTERFIELD	VA	23838	7201 CREEKBLUFF RIDGE DR	CHESTERFIELD	VA	23838
7716436644	LEWIS STEPHEN JR	7212 SWIFTROCK RIDGE TR	CHESTERFIELD	VA	23838	7212 SWIFTROCK RIDGE TE	CHESTERFIELD	VA	23838
7716438825	MILLS JAMES E & CHERYL R	7219 SWIFTROCK RIDGE TR	CHESTERFIELD	VA	23838	7219 SWIFTROCK RIDGE TE	CHESTERFIELD	VA	23838
7716438907	SPROWL ALLEN & SANDRA L	7225 SWIFTROCK RIDGE TR	CHESTERFIELD	VA	23838	7225 SWIFTROCK RIDGE TE	CHESTERFIELD	VA	23838
7716438977	SCARBOROUGH JERRY G JR & C P	13636 SWIFTROCK RIDGE DR	CHESTERFIELD	VA	23838	13636 SWIFTROCK RIDGE TE	CHESTERFIELD	VA	23838
7716439336	BYRD CLEO C & SHIRLEY J	7213 SWIFTROCK RIDGE TR	CHESTERFIELD	VA	23838	7213 SWIFTROCK RIDGE TE	CHESTERFIELD	VA	23838
7716442704	WATTERS J R & WATTERS B R TRS	7206 CREEKBLUFF RIDGE DR	CHESTERFIELD	VA	23838	7206 CREEKBLUFF RIDGE DR	CHESTERFIELD	VA	23838
7716443315	HARRELL RALPH S & ADKINS S	7200 CREEKBLUFF RIDGE DR	CHESTERFIELD	VA	23838	7200 CREEKBLUFF RIDGE DR	CHESTERFIELD	VA	23838

## AFFECTED PROPERTY OWNERS WITHIN INUNDATION ZONE

GPIN (CHESTERFIELD)/PARCEL ID (COLONIAL HEIGHTS)	OWNER	PROPERTY ADDRESS	CITY/COUNTY	STATE	ZIP	OWNER ADDRESS	OWNER CITY	OWNER STATE	OWNER ZIP
7716443930	SIMMONS GUY W & HOLLY V	7112 CREEKBLUFF RIDGE DR	CHESTERFIELD	VA	23838	7112 CREEKBLUFF RIDGE DR	CHESTERFIELD	VA	23838
7716445666	SHOOSMITH DEAN & TINA	7100 CREEKBLUFF RIDGE DR	CHESTERFIELD	VA	23838	12620 LEWIS RD	CHESTER	VA	23831
7716447316	DOWNS ISAAC & CHARLENE OLIVER	7113 CREEKBLUFF RIDGE DR	CHESTERFIELD	VA	23838	7113 CREEKBLUFF RIDGE DR	CHESTERFIELD	VA	23838
7716448734	SHOOSMITH DEAN & TINA	7107 CREEKBLUFF RIDGE DR	CHESTERFIELD	VA	23838	12620 LEWIS RD	CHESTER	VA	23831
7716449459	SHOOSMITH DEAN & TINA	7101 CREEKBLUFF RIDGE DR	CHESTERFIELD	VA	23838	12620 LEWIS RD	CHESTER	VA	23831
7716449506	TINNELL CHARLES H	7112 SWIFTROCK RIDGE PL	CHESTERFIELD	VA	23838	7112 SWIFTROCK RIDGE PL	CHESTERFIELD	VA	23838
7716450534	SINGH DALIT	7313 ROSEMEAD LN	CHESTERFIELD	VA	23838	3912 HAZELNUT BRANCH RD	MIDLOTHIAN	VA	23112
7716451269	LIMRICK DENNIS M & PATRICIA A	7301 ROSEMEAD LN	CHESTERFIELD	VA	23838	7301 ROSEMEAD LN	CHESTERFIELD	VA	23838
7716451747	BULLARD JAMES A JR & ET AL	7307 ROSEMEAD LN	CHESTERFIELD	VA	23838	7307 ROSEMEAD LN	CHESTERFIELD	VA	23838
7716457108	SHOOSMITH DEAN A & TINA E	6940 CREEKBLUFF RIDGE DR	CHESTERFIELD	VA	23838	12620 LEWIS RD	CHESTER	VA	23831
7716467828	SHOOSMITH DEAN A & TINA E	12620 LEWIS RD	CHESTERFIELD	VA	23831	12620 LEWIS RD	CHESTER	VA	23831
7716571605	COUNTY OF CHESTERFIELD	6700 LANDFILL DR	CHESTERFIELD	VA	23831	6700 LANDFILL DR	CHESTER	VA	23831
7716583254	FITZPATRICK MARY BETH	6805 GREENYARD RD	CHESTERFIELD	VA	23831	438 HIDDEN HILLS DR	GALLIPOLIS	OH	45631
7716590169	BRADLEY KEITH W	7241 BEACH RD	CHESTERFIELD	VA	23838	7241 BEACH RD	CHESTERFIELD	VA	23838
7716590811	WADSWORTH JAMES D	6821 GREENYARD RD	CHESTERFIELD	VA	23831	6821 GREENYARD RD	CHESTER	VA	23831
7716593335	BARNES EDWARD D & JOAN Y	6811 GREENYARD RD	CHESTERFIELD	VA	23831	6811 GREENYARD RD	CHESTER	VA	23831
7716595254	CARTER VANCE W JR & ANN K	6801 GREENYARD RD	CHESTERFIELD	VA	23831	6801 GREENYARD RD	CHESTER	VA	23831
7716602009	COMMONWEALTH PETROLEUM LLC	7239 BEACH RD	CHESTERFIELD	VA	23838	P O BOX 982	CHESTERFIELD	VA	23832
7716604892	COURTHOUSE COMMONS ASSOCIATION	10131 KRAUSE RD	CHESTERFIELD	VA	23832	P O BOX 5160	GLEN ALLEN	VA	23058
7716605020	BAKER WILLIAM L & ELIZABETH R	6720 GREENYARD RD	CHESTERFIELD	VA	23831	6720 GREENYARD RD	CHESTER	VA	23831
7716607929	LEMANOWICZ STEPHEN R	6710 GREENYARD RD	CHESTERFIELD	VA	23831	6710 GREENYARD RD	CHESTER	VA	23831
7716611024	UNITED STATES POSTAL SERVICE	10221 KRAUSE RD	CHESTERFIELD	VA	23832	P O BOX 8601	PHILADELPHIA	PA	19197
7716613813	FAMILY TIME COURTHOUSE LLC	10211 KRAUSE RD	CHESTERFIELD	VA	23832	10211 KRAUSE RD	CHESTERFIELD	VA	23832
7716615607	FAMILY TIME COURTHOUSE LLC	10207 KRAUSE RD	CHESTERFIELD	VA	23832	10211 KRAUSE RD	CHESTERFIELD	VA	23832
7716615718	SEGRIST STEPHEN K & M L	10201 KRAUSE RD	CHESTERFIELD	VA	23832	14660 RAMBLEWOOD DR	CHESTER	VA	23836
7716616134	PROFIT BRIGHT DEVELOPMENT LLC	10200 KRAUSE RD	CHESTERFIELD	VA	23832	700 W HILLSBORO BL	DEERFIELD BEACH	FL	33441
7716616802	COURTHOUSE COMMONS ASSOCIATION	10121 KRAUSE RD	CHESTERFIELD	VA	23832	P O BOX 5160	GLEN ALLEN	VA	23058
7716617504	COUNTY OF CHESTERFIELD	10111 KRAUSE RD	CHESTERFIELD	VA	23832	P O BOX 40	CHESTERFIELD	VA	23832
7716617735	JBS L L C	10108 KRAUSE RD	CHESTERFIELD	VA	23832	10108 KRAUSE RD	CHESTERFIELD	VA	23832
7716619113	ROSEWOOD PROPERTIES LLC	10109 KRAUSE RD	CHESTERFIELD	VA	23832	4940 OLD MAIN ST	RICHMOND	VA	23231
7716619625	JENKINS LATANE T	10107 KRAUSE RD	CHESTERFIELD	VA	23832	P O BOX 2560	CHESTERFIELD	VA	23832
7726275839	WEAVER BRUCE L ET ALS	7700 RHODES LN	CHESTERFIELD	VA	23838	15712 MERIDIAN AV	CHESTER	VA	23831
7726296213	TOLBERT THOMAS M & DEBORAH C	16101 N RHODES LN	CHESTERFIELD	VA	23838	16101 N RHODES LA	CHESTERFIELD	VA	23838
7726314905	ALLEN RONNIE A & PATTI P	15771 N RHODES LN	CHESTERFIELD	VA	23838	15771 N RHODES LN	CHESTERFIELD	VA	23838
7726315742	MILAN NESTOR A SR & MADELYN R	15765 N RHODES LN	CHESTERFIELD	VA	23838	15761 N RHODES LN	CHESTERFIELD	VA	23838
7726316604	WILSON MATTHEW A & DANA L	15761 N RHODES LN	CHESTERFIELD	VA	23838	15761 RHODES LN	CHESTERFIELD	VA	23838
7726318509	FOX DARIN M & BRADLEY ANN S	15751 N RHODES LN	CHESTERFIELD	VA	23838	15751 N RHODES LN	CHESTERFIELD	VA	23838
7726400794	OVERTON HERBERT E JR & JADA E	12806 CRATHES LN	CHESTERFIELD	VA	23838	12806 CRATHES LN	CHESTERFIELD	VA	23838
7726410732	TOUCHSTONE II LLC	12813 CRATHES LN	CHESTERFIELD	VA	23838	7319 ROSEMEAD LN	CHESTERFIELD	VA	23838
7726411902	MILLER BRAD M	12812 CRATHES LN	CHESTERFIELD	VA	23838	12812 CRATHES LA	CHESTERFIELD	VA	23838
7726413096	TOUCHSTONE II LLC	7401 FOWELL PL	CHESTERFIELD	VA	23838	7319 ROSEMEAD LN	CHESTERFIELD	VA	23838
7726413408	GRUNOW CARL DAVID & LESLY K	12818 CRATHES LN	CHESTERFIELD	VA	23838	12818 CRATHES LN	CHESTERFIELD	VA	23838
7726413658	BERSK BRIAN C & SARAH C	12825 CRATHES LN	CHESTERFIELD	VA	23838	12825 CRATHES LN	CHESTERFIELD	VA	23838
7726414841	TOUCHSTONE II LLC	12830 CRATHES LN	CHESTERFIELD	VA	23838	7319 ROSEMEAD LN	CHESTERFIELD	VA	23838
7726415315	RIDOUT CONSTRUCTION LLC	12824 CRATHES LN	CHESTERFIELD	VA	23838	11336 TAYLOR LANDING WA	CHESTERFIELD	VA	23838
7726419752	LAKE MARGARET LLC	7029 AMSTEL BLUFF WY	CHESTERFIELD	VA	23838	13281 RIVERS BEND BL	CHESTER	VA	23836
7726419983	RALPH ROBERT L & JOSEPHINE A D	7028 AMSTEL BLUFF WY	CHESTERFIELD	VA	23838	7028 AMSTEL BLUFF WY	CHESTERFIELD	VA	23838
7726421285	MILLS JAMES W JR & LENA A	13906 SANDROCK RIDGE DR	CHESTERFIELD	VA	23838	13906 SANDROCK RIDGE DR	CHESTERFIELD	VA	23838
7726423381	WILKERSON MATTHEW A & V W	13912 SANDROCK RIDGE DR	CHESTERFIELD	VA	23838	13912 SANDROCK RIDGE DR	CHESTERFIELD	VA	23838
7726424573	BRUCE WELFORD B JR & BEVERLY W	13918 SANDROCK RIDGE DR	CHESTERFIELD	VA	23838	12459 MT HERMON RD	ASHLAND	VA	23005
7726425463	BRADSHAW CARLA J	14000 SANDROCK RIDGE DR	CHESTERFIELD	VA	23838	14000 SANDROCK RIDGE DR	CHESTERFIELD	VA	23838
7726425647	LIPPIN DANNY L & KAREN B	14006 SANDROCK RIDGE DR	CHESTERFIELD	VA	23838	14006 SANDROCK RIDGE DR	CHESTERFIELD	VA	23838
7726426633	LIPPIN DANNY L & KAREN B	14012 SANDROCK RIDGE DR	CHESTERFIELD	VA	23838	14006 SANDROCK RIDGE DR	CHESTERFIELD	VA	23838
7726427485	BUTLER BEVERLY R & RIVERS K M	7119 HIGHCREST RIDGE DR	CHESTERFIELD	VA	23838	7119 HIGHCREST RIDGE DR	CHESTERFIELD	VA	23838
7726428430	CRIST DAVID W & JODY C	14018 SANDROCK RIDGE DR	CHESTERFIELD	VA	23838	14018 SANDROCK RIDGE DR	CHESTERFIELD	VA	23838
7726428670	WALKER SELWYN A SR & SHARON D	14007 SANDROCK RIDGE DR	CHESTERFIELD	VA	23838	14007 SANDROCK RIDGE DR	CHESTERFIELD	VA	23838
7726429290	ROSS TODD M & LAURA C	7113 HIGHCREST RIDGE DR	CHESTERFIELD	VA	23838	7113 HIGHCREST RIDGE DR	CHESTERFIELD	VA	23838
7726429755	MULLEN KEITH U & KRISTIN C	14013 SANDROCK RIDGE DR	CHESTERFIELD	VA	23838	14013 SANDROCK RIDGE DR	CHESTERFIELD	VA	23838
7726429822	TILKEY ROBERT V & VICKIE S	14024 SANDROCK RIDGE DR	CHESTERFIELD	VA	23838	14024 SANDROCK RIDGE DR	CHESTERFIELD	VA	23838
7726431204	COCHRAN S R & FERNANDEZ J	13900 SANDROCK RIDGE DR	CHESTERFIELD	VA	23838	13900 SANDROCK RIDGE DR	CHESTERFIELD	VA	23838
7726431359	WHEELER FERNANDO L & PAMELA B	7201 SWIFTROCK RIDGE TR	CHESTERFIELD	VA	23838	7201 SWIFTROCK RIDGE TE	CHESTERFIELD	VA	23838
7726431385	REID CYNTHIA E	7113 SWIFTROCK RIDGE PL	CHESTERFIELD	VA	23838	7113 SWIFTROCK RIDGE PL	CHESTERFIELD	VA	23838
7726431640	JOHNSON PERNEL C & KIMBERLY B	7207 SWIFTROCK RIDGE TR	CHESTERFIELD	VA	23838	7207 SWIFTROCK RIDGE TE	CHESTERFIELD	VA	23838
7726433344	ARCHER CYNTHIA W	13706 SWIFTROCK RIDGE DR	CHESTERFIELD	VA	23838	13706 SWIFTROCK RIDGE DR	CHESTERFIELD	VA	23838
7726433483	REIMANN CLAUDIA & REHORST F	13707 SWIFTROCK RIDGE DR	CHESTERFIELD	VA	23838	13707 SWIFTROCK RIDGE DR	CHESTERFIELD	VA	23838
7726434017	ROBINSON JAMES E & VENECIA H	13907 SANDROCK RIDGE DR	CHESTERFIELD	VA	23838	13907 SANDROCK RIDGE DR	CHESTERFIELD	VA	23838
7726434776	EARLEY BRENDA G	13713 SWIFTROCK RIDGE DR	CHESTERFIELD	VA	23838	7400 LAKESHORE DR	QUINTON	VA	23141
7726434846	CRAYER STEPHEN P & JONI P	13712 SWIFTROCK RIDGE DR	CHESTERFIELD	VA	23838	13712 SWIFTROCK RIDGE DR	CHESTERFIELD	VA	23838
7726435911	STEARNS TERESA H & BRENNAN M S	7118 HIGHCREST RIDGE DR	CHESTERFIELD	VA	23838	7118 HIGHCREST RIDGE DR	CHESTERFIELD	VA	23838
7726436749	HUFF STEPHEN J & DIANE B	13718 SWIFTROCK RIDGE DR	CHESTERFIELD	VA	23838	13718 SWIFTROCK RIDGE DR	CHESTERFIELD	VA	23838
7726438028	SUDDOTH MICHAEL C & JANET S	7106 HIGHCREST RIDGE DR	CHESTERFIELD	VA	23838	7106 HIGHCREST RIDGE DR	CHESTERFIELD	VA	23838
7726439439	SPENCER-BENNETT HARRIETT	13724 SWIFTROCK RIDGE DR	CHESTERFIELD	VA	23838	13724 SWIFTROCK RIDGE DR	CHESTERFIELD	VA	23838
7726440732	MERRITT SHANNON	7106 SWIFTROCK RIDGE PL	CHESTERFIELD	VA	23838	7106 SWIFTROCK RIDGE PL	CHESTERFIELD	VA	23838
7726442300	WILLIAMS JOSEPH L & DESYLVIA T	7107 SWIFTROCK RIDGE PL	CHESTERFIELD	VA	23838	7107 SWIFTROCK RIDGE PL	CHESTERFIELD	VA	23838
7726453460	SHOOSMITH DEAN A	12624 LEWIS RD	CHESTERFIELD	VA	23831	12620 LEWIS RD	CHESTER	VA	23831
7726482567	LUCAS PROPERTIES LLC	7100 LAKE DALE RD	CHESTERFIELD	VA	23831	11800 LEWIS RD	CHESTER	VA	23831
7726535418	SHOOSMITH BROS INC	11520 IRON BRIDGE RD	CHESTERFIELD	VA	23831	P O BOX 2770	CHESTERFIELD	VA	23832
7726574084	COUNTY OF CHESTERFIELD	11006 IRON BRIDGE RD	CHESTERFIELD	VA	23831	P O BOX 40	CHESTERFIELD	VA	23832
7726588612	WP CHESTERFLD HEALTH INVST LLC	6701 COURT YARD RD	CHESTERFIELD	VA	23831	P O BOX 92129	SOUTHLAKE	TX	76092
7726601584	MYERS FAMILY PARTNERSHIP L P	10226 IRON BRIDGE RD	CHESTERFIELD	VA	23838	P O BOX 41	CHESTERFIELD	VA	23832
7726602634	MYERS HENRY E JR & VIRGINIA B	6700 GREENYARD RD	CHESTERFIELD	VA	23831	P O BOX 41	CHESTERFIELD	VA	23832
7726606570	IRONBRIDGE LLC	10322 IRON BRIDGE RD	CHESTERFIELD	VA	23831	P O BOX 41	CHESTERFIELD	VA	23832
7726610831	AIR SPACE INC	10105 KRAUSE RD	CHESTERFIELD	VA	23832	10105 KRAUSE RD	CHESTERFIELD	VA	23832
7726615413	FERN SPRINGS LLC	10230 IRON BRIDGE RD	CHESTERFIELD	VA	23832	104 WILMOT RD	DEERFIELD	IL	60015
7746245985	KIRKLAND ROBBIE T & BARBARA A	17601 SANDY FORD RD	CHESTERFIELD	VA	23803	17601 SANDY FORD RD	SOUTH CHESTERFIELD	VA	23803
7746259320	WELLS GERALD F & DEBORAH C	17407 SANDY FORD RD	CHESTERFIELD	VA	23803	17301 SANDY FORD RD	SOUTH CHESTERFIELD	VA	23803
7746259448	WELLS GERALD F & DEBORAH C	17301 SANDY FORD RD	CHESTERFIELD	VA	23803	17301 SANDY FORD RD	SOUTH CHESTERFIELD	VA	23803
7746269816	MURPHY JAMES P & JANE M	17201 SANDY FORD RD	CHESTERFIELD	VA	23838	16901 SANDY FORD RD	CHESTERFIELD	VA	23838



## AFFECTED PROPERTY OWNERS WITHIN INUNDATION ZONE

GPIN (CHESTERFIELD)/PARCEL ID (COLONIAL HEIGHTS)	OWNER	PROPERTY ADDRESS	CITY/COUNTY	STATE	ZIP	OWNER ADDRESS	OWNER CITY	OWNER STATE	OWNER ZIP
7746271847	DESMOND MARY VIRGINIA	17100 SANDY FORD RD	CHESTERFIELD	VA	23838	17100 SANDY FORD RD	CHESTERFIELD	VA	23838
7746370602	COLBERT JOAN S	14910 BRADLEY BRIDGE RD	CHESTERFIELD	VA	23838	15100 BRADLEY BRIDGE RD	CHESTERFIELD	VA	23838
7746384168	BURTON SHARON R	14650 BRADLEY BRIDGE RD	CHESTERFIELD	VA	23838	P O BOX 2855	CHESTERFIELD	VA	23832
7746384405	BURTON SHARON R	14800 BRADLEY BRIDGE RD	CHESTERFIELD	VA	23838	P O BOX 2855	CHESTERFIELD	VA	23832
7746396354	TRAINER DONALD L & LELLA J	14214 AMSTEL BLUFF TR	CHESTERFIELD	VA	23838	3925 WOODALE RD	CHESTER	VA	23831
7746399670	MERRICK DANIEL C SR & WANDA G	14215 AMSTEL BLUFF TR	CHESTERFIELD	VA	23838	14215 AMSTEL BLUFF TE	CHESTERFIELD	VA	23838
7746401385	ANDREWS SYDNEY P & LILLY L	14204 AMSTEL BLUFF TR	CHESTERFIELD	VA	23838	14204 AMSTEL BLUFF TE	CHESTERFIELD	VA	23838
7746402475	JEFFERSON TIMOTHY A JR	14206 AMSTEL BLUFF TR	CHESTERFIELD	VA	23838	14206 AMSTEL BLUFF TE	CHESTERFIELD	VA	23838
7746404575	BEALE RAYMOND L JR	14208 AMSTEL BLUFF TR	CHESTERFIELD	VA	23838	14208 AMSTEL BLUFF TE	CHESTERFIELD	VA	23838
7746405866	RICHARDSON ANDREW C	14210 AMSTEL BLUFF TR	CHESTERFIELD	VA	23838	14210 AMSTEL BLUFF TE	CHESTERFIELD	VA	23838
7746407055	CLARKE ISABELLE T	14212 AMSTEL BLUFF TR	CHESTERFIELD	VA	23838	14212 AMSTEL BLUFF TE	CHESTERFIELD	VA	23838
7746408691	LAWSON R W & MILLER B E TRS	14209 AMSTEL BLUFF TR	CHESTERFIELD	VA	23838	14209 AMSTEL BLUFF TE	CHESTERFIELD	VA	23838
7746409680	BILTER FREDERICK J JR & NANCY	14211 AMSTEL BLUFF TR	CHESTERFIELD	VA	23838	14211 AMSTEL BLUFF TE	CHESTERFIELD	VA	23838
7746410018	BRIM MURKLEY L JR & JANESTER J	14201 AMSTEL VIEW PL	CHESTERFIELD	VA	23838	14201 AMSTEL VIEW PL	CHESTERFIELD	VA	23838
7746412126	WELLS RYAN H & HEIDI C	6909 AMSTEL RIDGE CT	CHESTERFIELD	VA	23838	6909 AMSTEL RIDGE CT	CHESTERFIELD	VA	23838
7746413832	SIMMS MARK A SR & DONNA R	14200 AMSTEL BLUFF TR	CHESTERFIELD	VA	23838	14200 AMSTEL BLUFF TE	CHESTERFIELD	VA	23838
7746415590	LAWRENCE K J & WHITE G E JR	14103 AMSTEL BLUFF TR	CHESTERFIELD	VA	23838	14103 AMSTEL BLUFF TE	CHESTERFIELD	VA	23838
7746416268	DANCE MICHAEL H & KAREN L	14105 AMSTEL BLUFF TR	CHESTERFIELD	VA	23838	14105 AMSTEL BLUFF TR	CHESTERFIELD	VA	23838
7746416748	BATES KENNETH & JACQUELINE	14201 AMSTEL BLUFF TR	CHESTERFIELD	VA	23838	14201 AMSTEL BLUFF TE	CHESTERFIELD	VA	23838
7746417131	BLAND MICHAEL L SR	14203 AMSTEL BLUFF TR	CHESTERFIELD	VA	23838	14203 AMSTEL BLUFF TE	CHESTERFIELD	VA	23838
7746417416	SETTLES DENNIS F & TRUDY W	14205 AMSTEL BLUFF TR	CHESTERFIELD	VA	23838	14205 AMSTEL BLUFF TE	CHESTERFIELD	VA	23838
7746417903	MATTEK AARON C & TONYA D DAVIS	14207 AMSTEL BLUFF TR	CHESTERFIELD	VA	23838	14207 AMSTEL BLUFF TE	CHESTERFIELD	VA	23838
7746417990	WOODS JOHN H & LAMOREUX K N	6805 AMSTEL BLUFF WY	CHESTERFIELD	VA	23838	6805 AMSTEL BLUFF WA	CHESTERFIELD	VA	23838
7746423743	SHEPARD RANDY D & BEVERLY G	6808 AMSTEL BLUFF WY	CHESTERFIELD	VA	23838	6808 AMSTEL BLUFF WA	CHESTERFIELD	VA	23838
7746425009	ANDERSON IRVING F JR & MICKEY	14101 AMSTEL BLUFF TR	CHESTERFIELD	VA	23838	14101 AMSTEL BLUFF TE	CHESTERFIELD	VA	23832
7746425642	GREINER ROBERT B	6806 AMSTEL BLUFF WY	CHESTERFIELD	VA	23838	6806 AMSTEL BLUFF WA	CHESTERFIELD	VA	23832
7746425778	DRESSLER LINDA J	14008 BRADLEY BRIDGE RD	CHESTERFIELD	VA	23838	14010 BRADLEY BRIDGE RD	CHESTERFIELD	VA	23838
7746428143	BULLOCK BURNELL JR & YOLANDA Y	6804 AMSTEL BLUFF WY	CHESTERFIELD	VA	23838	6804 AMSTEL BLUFF WA	CHESTERFIELD	VA	23838
7746428682	WORLEY MICHAEL W & JONNI	14000 BRADLEY BRIDGE RD	CHESTERFIELD	VA	23838	14000 BRADLEY BRIDGE RD	CHESTERFIELD	VA	23838
7746429912	SUDA CATHERINE A	6803 AMSTEL BLUFF WY	CHESTERFIELD	VA	23838	6803 AMSTEL BLUFF WA	CHESTERFIELD	VA	23838
7746432403	DRESSLER LINDA J	14010 BRADLEY BRIDGE RD	CHESTERFIELD	VA	23838	14010 BRADLEY BRIDGE RD	CHESTERFIELD	VA	23838
7746435742	PETERSON RICHARD E JR & RHONDA	6813 BERKLEY DAVIS TR	CHESTERFIELD	VA	23838	6813 BERKLEY DAVIS TE	CHESTERFIELD	VA	23838
7746436127	CHRISTIAN RAYMOND S & MARIE A	6811 BERKLEY DAVIS TR	CHESTERFIELD	VA	23838	6811 BERKLEY DAVIS TE	CHESTERFIELD	VA	23838
7746436167	HAWK CHARLES R JR & HOCH J A	6814 BERKLEY DAVIS TR	CHESTERFIELD	VA	23838	6814 BERKLEY DAVIS TR	CHESTERFIELD	VA	23838
7746437527	ALBERT DERRIL J & MENNEKE M	6809 BERKLEY DAVIS TR	CHESTERFIELD	VA	23838	6809 BERKLEY DAVIS TR	CHESTERFIELD	VA	23838
7746437564	CALL EUGENE B & SHIRLEY B	6812 BERKLEY DAVIS TR	CHESTERFIELD	VA	23838	9201 BARROWS HILL CT	CHESTERFIELD	VA	23838
7746437899	COLE WILLIAM D & JOANN M	13352 STONEWAY DR	CHESTERFIELD	VA	23838	13352 STONEWAY DR	CHESTER	VA	23831
7746439062	SHELTON JOHN H III & JOY N	6810 BERKLEY DAVIS TR	CHESTERFIELD	VA	23838	6810 BERKLEY DAVIS TR	CHESTERFIELD	VA	23838
7746439842	DUNCAN DENNIS H & VALERIE F	6808 BERKLEY DAVIS TR	CHESTERFIELD	VA	23838	6808 BERKLEY DAVIS TE	CHESTERFIELD	VA	23838
7746446250	PANNELL JERRY D & WENONA P	13350 STONEWAY DR	CHESTERFIELD	VA	23831	13350 STONEWAY DR	CHESTER	VA	23831
7746446492	DAVIS GEROLINE P	13310 STONEWAY DR	CHESTERFIELD	VA	23831	13310 STONEWAY DR	CHESTER	VA	23831
7746447268	BUSCH WILLIAM L JR	13330 STONEWAY DR	CHESTERFIELD	VA	23831	13330 STONEWAY DR	CHESTER	VA	23831
7746454712	WILLINGHAM JAMES T & LINDA W	6911 BERRYSTONE RD	CHESTERFIELD	VA	23831	6911 BERRYSTONE RD	CHESTER	VA	23831
7746454738	LAWSON ROBERT C JR & SUZANNE G	6921 BERRYSTONE RD	CHESTERFIELD	VA	23831	6920 BERRYSTONE RD	CHESTER	VA	23831
7746510806	JENKINS R D & GENEVIEVE D	6940 LAKE DALE RD	CHESTERFIELD	VA	23831	8420 HOPKINS DR	NORTH CHESTERFIELD	VA	23237
7746512107	JENKINS R D & GENEVIEVE D	6920 LAKE DALE RD	CHESTERFIELD	VA	23831	8420 HOPKINS DR	NORTH CHESTERFIELD	VA	23237
7746513907	WALLS M B & OVERBEY S N	6910 LAKE DALE RD	CHESTERFIELD	VA	23831	6910 LAKE DALE RD	CHESTER	VA	23831
7746516204	TRUEHEART MA & TRUEHEART J G	12110 LEWIS RD	CHESTERFIELD	VA	23831	P O BOX 35	CHESTERFIELD	VA	23832
7746535709	SHOOSMITH CONSTRUCTION INC	11800 LEWIS RD	CHESTERFIELD	VA	23831	11800 LEWIS RD	CHESTER	VA	23831
7736291310	OSTERBIND WILLIAM R & DEBRA C	15725 N RHODES LN	CHESTERFIELD	VA	23838	15725 N RHODES LN	CHESTERFIELD	VA	23838
7736308965	BLAIR PROPERTIES LLC	15711 N RHODES LN	CHESTERFIELD	VA	23838	207 OLD BRICKHOUSE LN	COLONIAL HEIGHTS	VA	23834
7736310109	OSTERBIND WILLIAM R & DEBRA C	15741 N RHODES LN	CHESTERFIELD	VA	23838	15725 N RHODES LN	CHESTERFIELD	VA	23838
7736311605	SMITH JEROME J JR & IJUANITA S	15731 N RHODES LN	CHESTERFIELD	VA	23838	15731 N RHODES LN	CHESTERFIELD	VA	23838
7736312701	OSTERBIND WILLIAM R & DEBRA C	15727 N RHODES LN	CHESTERFIELD	VA	23838	15725 NORTH RHODES LN	CHESTERFIELD	VA	23838
7736314412	INGRAM ANTHONY W & PRISCILLA M	15721 N RHODES LN	CHESTERFIELD	VA	23838	15721 N RHODES LN	CHESTERFIELD	VA	23838
7736381319	COLBERT JOAN S	14802 BRADLEY BRIDGE RD	CHESTERFIELD	VA	23838	15100 BRADLEY BRIDGE RD	CHESTERFIELD	VA	23838
7736392377	BURTON R L JR & BURTON J A	14810 BRADLEY BRIDGE RD	CHESTERFIELD	VA	23838	20013 WOODPECKER RD	SOUTH CHESTERFIELD	VA	23803
7736405284	PRATT ROBERT J & PRATT M M TRS	14216 AMSTEL VIEW PL	CHESTERFIELD	VA	23838	14216 AMSTEL VIEW PL	CHESTERFIELD	VA	23838
7736407071	HONINGER PETER C & WOSTER C J	14217 AMSTEL VIEW PL	CHESTERFIELD	VA	23838	14217 AMSTEL VIEW PL	CHESTERFIELD	VA	23838
7736410494	LUSSO MARCOS FERNANDO DE GODOY	7024 AMSTEL BLUFF WY	CHESTERFIELD	VA	23838	7024 AMSTEL BLUFF WA	CHESTERFIELD	VA	23838
7736412346	BARTLETT GREGORY A & CRYSTAL L	7025 AMSTEL BLUFF WY	CHESTERFIELD	VA	23838	7025 AMSTEL BLUFF WA	CHESTERFIELD	VA	23838
7736413132	HOFFMAN THOMAS P SR & RACHEL D	6930 AMSTEL RIDGE CT	CHESTERFIELD	VA	23838	6930 AMSTEL RIDGE CT	CHESTERFIELD	VA	23838
7736413611	MURPHY A E & TANNER F W	6931 AMSTEL RIDGE CT	CHESTERFIELD	VA	23838	6931 AMSTEL RIDGE CT	CHESTERFIELD	VA	23838
7736413875	MADREN JOHN A & DOROTHY J	7021 AMSTEL BLUFF WY	CHESTERFIELD	VA	23838	7021 AMSTEL BLUFF WA	CHESTERFIELD	VA	23831
7736415203	BELCHER STEPHEN K & LENIEVE C	6923 AMSTEL RIDGE CT	CHESTERFIELD	VA	23838	6923 AMSTEL RIDGE CT	CHESTERFIELD	VA	23838
7736415480	KENNEDY LOUIS S & PHYLLIS K	7011 AMSTEL BLUFF WY	CHESTERFIELD	VA	23838	7011 AMSTEL BLUFF WA	CHESTERFIELD	VA	23838
7736416850	MARSHALL TAWANA	6924 AMSTEL RIDGE CT	CHESTERFIELD	VA	23838	6924 AMSTEL RIDGE CT	CHESTERFIELD	VA	23838
7736417286	KIPP LESTER A JR	7001 AMSTEL BLUFF WY	CHESTERFIELD	VA	23838	7001 AMSTEL BLUFF WY	CHESTERFIELD	VA	23838
7736418354	SEMONCO W DAVID SR & ANNETTE L	6918 AMSTEL RIDGE CT	CHESTERFIELD	VA	23838	6918 AMSTEL RIDGE CT	CHESTERFIELD	VA	23832
7736419800	JENKINS STEVEN H & MARIA B	14209 AMSTEL VIEW PL	CHESTERFIELD	VA	23838	14209 AMSTEL VIEW PL	CHESTERFIELD	VA	23838
7736420298	CHESHER DAVID A & KIMBERLY A	7107 HIGHCREST RIDGE DR	CHESTERFIELD	VA	23838	7107 HIGHCREST RIDGE DR	CHESTERFIELD	VA	23838
7736421144	WYNN FRANK L & JANET L	14019 SANDROCK RIDGE DR	CHESTERFIELD	VA	23838	14019 SANDROCK RIDGE DR	CHESTERFIELD	VA	23838
7736421505	WHEELER DAVID M JR & KELLY L	14030 SANDROCK RIDGE DR	CHESTERFIELD	VA	23838	14030 SANDROCK RIDGE DR	CHESTERFIELD	VA	23838
7736422433	SMITH WINSTON C & ESTHER L	14025 SANDROCK RIDGE DR	CHESTERFIELD	VA	23838	14025 SANDROCK RIDGE DR	CHESTERFIELD	VA	23838
7736423714	GONSALVES DEREK L & N M C	7010 AMSTEL BLUFF WY	CHESTERFIELD	VA	23838	7010 AMSTEL BLUFF WA	CHESTERFIELD	VA	23832
7736423883	WHITE WILLIAM J JR & JOHANNA L	14012 BLUFF RIDGE DR	CHESTERFIELD	VA	23838	14006 BLUFF RIDGE DR	CHESTERFIELD	VA	23838
7736423965	THORNTON JAMES D & JOCELYN L	14018 BLUFF RIDGE DR	CHESTERFIELD	VA	23838	12100 NITHDALE PL	CHESTERFIELD	VA	23838
7736424445	LAREW MICHAEL L & SHARON W	14024 BLUFF RIDGE DR	CHESTERFIELD	VA	23838	14024 BLUFF RIDGE DR	CHESTERFIELD	VA	23838
7736425295	WHITE WILLIAM J JR & JOHANNA L	14006 BLUFF RIDGE DR	CHESTERFIELD	VA	23838	14006 BLUFF RIDGE DR	CHESTERFIELD	VA	23838
7736425423	BORDEAUX MITCHELL P & S Y	7000 AMSTEL BLUFF WY	CHESTERFIELD	VA	23838	7000 AMSTEL BLUFF WA	CHESTERFIELD	VA	23832
7736430761	LESTER GARY L & CHARMARINE E	7009 SWIFTROCK RIDGE CT	CHESTERFIELD	VA	23838	7009 SWIFTROCK RIDGE CT	CHESTERFIELD	VA	23838
7736466819	SHOOSMITH DEAN & TINA	12700 LEWIS RD	CHESTERFIELD	VA	23831	12620 LEWIS RD	CHESTER	VA	23831
7756234269	HUMPHRIES JOHN WESLEY JR	7310 HICKORY RD	CHESTERFIELD	VA	23803	7310 HICKORY RD	SOUTH CHESTERFIELD	VA	23803
7756261475	MURPHY JAMES P & JANE M	16901 SANDY FORD RD	CHESTERFIELD	VA	23838	16901 SANDY FORD RD	CHESTERFIELD	VA	23838
7756263681	THOMAS MICHAEL W SR & PAULETTE	16811 SANDY FORD RD	CHESTERFIELD	VA	23838	16811 SANDY FORD RD	CHESTERFIELD	VA	23838
7756266716	LONON C BRIAN & BONNIE G	16725 SANDY FORD RD	CHESTERFIELD	VA	23838	16721 SANDY FORD RD	CHESTERFIELD	VA	23838
7756267668	LONON C BRIAN & BONNIE G	16721 SANDY FORD RD	CHESTERFIELD	VA	23838	16721 SANDY FORD RD	CHESTERFIELD	VA	23838
7756274776	ELLINGER WILLIAM T & KATHRYN M	16810 SANDY FORD RD	CHESTERFIELD	VA	23838	16810 SANDY FORD RD	CHESTERFIELD	VA	23838

## AFFECTED PROPERTY OWNERS WITHIN INUNDATION ZONE

GPIN (CHESTERFIELD)/PARCEL ID (COLONIAL HEIGHTS)	OWNER	PROPERTY ADDRESS	CITY/COUNTY	STATE	ZIP	OWNER ADDRESS	OWNER CITY	OWNER STATE	OWNER ZIP
7756276271	LOVE THAT HOME! LLC	16800 SANDY FORD RD	CHESTERFIELD	VA	23838	13317 S CHESTER RO	CHESTER	VA	23831
7756279861	TAYLOR CATHY D	16700 SANDY FORD RD	CHESTERFIELD	VA	23838	16700 SANDY FORD RD	CHESTERFIELD	VA	23838
7756315207	PARRISH SANDRA C	7325 WOODPECKER RD	CHESTERFIELD	VA	23838	7201 WOODPECKER RD	CHESTERFIELD	VA	23838
7756383244	BURTON JOYCE F	14611 BRADLEY BRIDGE RD	CHESTERFIELD	VA	23838	14611 BRADLEY BRIDGE RD	CHESTERFIELD	VA	23838
7756385193	SIMS ELMER R	14501 BRADLEY BRIDGE RD	CHESTERFIELD	VA	23838	14501 BRADLEY BRIDGE RD	CHESTERFIELD	VA	23838
7756389068	BURTON JOHN W JR & LISA B	14411 BRADLEY BRIDGE RD	CHESTERFIELD	VA	23838	14411 BRADLEY BRIDGE RD	CHESTERFIELD	VA	23838
7756392025	BURTON SHARON R	14500 BRADLEY BRIDGE RD	CHESTERFIELD	VA	23838	P O BOX 2855	CHESTERFIELD	VA	23832
7756400164	ZAREMBA JAMES D & ANN M	14213 AMSTEL BLUFF TR	CHESTERFIELD	VA	23838	14213 AMSTEL BLUFF TE	CHESTERFIELD	VA	23838
7756403290	BURGESS STEVEN M & IDA M	14440 MOLENA DR	CHESTERFIELD	VA	23838	14440 MOLENA DR	CHESTERFIELD	VA	23838
7756403867	DEVEREAUX DAVID J & ANGELA M	14441 MOLENA DR	CHESTERFIELD	VA	23838	14441 MOLENA DR	CHESTERFIELD	VA	23838
7756404050	MINSON KENNETH R & RHONDA K	6640 LOAMY CT	CHESTERFIELD	VA	23838	5710 BEECHNUT AV	SOUTH CHESTERFIELD	VA	23803
7756404322	STORY STEPHEN W & CROMER V M	6641 LOAMY CT	CHESTERFIELD	VA	23838	6641 LOAMY CT	CHESTERFIELD	VA	23838
7756406115	GREELING BARBARA W	6631 LOAMY CT	CHESTERFIELD	VA	23838	6631 LOAMY CT	CHESTERFIELD	VA	23838
7756406573	SHEARIN LARRY C & VIRGINIA W	14431 MOLENA DR	CHESTERFIELD	VA	23838	14431 MOLENA DR	CHESTERFIELD	VA	23838
7756407482	APPELMAN JAMES R & PATRICIA B	14421 MOLENA DR	CHESTERFIELD	VA	23838	14421 MOLENA DR	CHESTERFIELD	VA	23838
7756407616	TOPE HAROLD E & BETTY J	6621 LOAMY CT	CHESTERFIELD	VA	23838	6621 LOAMY CT	CHESTERFIELD	VA	23838
7756408393	CRAWFORD S D & JEGUJEWSKI P A	14411 MOLENA DR	CHESTERFIELD	VA	23838	14411 MOLENA DR	CHESTERFIELD	VA	23838
7756409018	FISCHER CHARLES W & BARBARA H	6611 LOAMY CT	CHESTERFIELD	VA	23838	6611 LOAMY CT	CHESTERFIELD	VA	23838
7756410553	BROWNING BRIAN R & REBECCA L	14302 MASADA CT	CHESTERFIELD	VA	23838	14302 MASADA CT	CHESTERFIELD	VA	23838
7756410735	HALBIG STEPHEN H & MARIA I	14304 MASADA CT	CHESTERFIELD	VA	23838	14304 MASADA CT	CHESTERFIELD	VA	23838
7756411368	MASON MARCUS D & CRYSTAL F	14300 MASADA CT	CHESTERFIELD	VA	23838	14300 MASADA CT	CHESTERFIELD	VA	23838
7756412117	MCCULLOUGH BEVERLEE Y	14305 MASADA CT	CHESTERFIELD	VA	23838	14305 MASADA CT	CHESTERFIELD	VA	23838
7756413431	PETTEWAY TODD B	14303 MASADA CT	CHESTERFIELD	VA	23838	13501 MARSH ELDER CT	CHESTERFIELD	VA	23838
7756414404	SHELLEY RANDY D & GAIL B	14420 MOLENA DR	CHESTERFIELD	VA	23838	14420 MOLENA DR	CHESTERFIELD	VA	23838
7756414445	HADDOCK MARSHA E	14301 MASADA CT	CHESTERFIELD	VA	23838	14301 MASADA CT	CHESTERFIELD	VA	23838
7756415615	SWINSON DAVID L & KATHERINE G	14410 MOLENA DR	CHESTERFIELD	VA	23838	14410 MOLENA DR	CHESTERFIELD	VA	23838
7756419203	SHEARIN CLAY A & AIMEE C	6631 MASADA DR	CHESTERFIELD	VA	23838	6631 MASADA DR	CHESTERFIELD	VA	23838
7756420554	DOYLE BRUCE E & DENISE A	6800 AMSTEL BLUFF WY	CHESTERFIELD	VA	23838	6800 AMSTEL BLUFF WA	CHESTERFIELD	VA	23838
7756422330	JENKINS STEVE M & ROBIN W	6801 AMSTEL BLUFF WY	CHESTERFIELD	VA	23838	6801 AMSTEL BLUFF WA	CHESTERFIELD	VA	23838
7756430632	BIRCH NADIA K A & ROSS M W & J	6806 BERKLEY DAVIS TR	CHESTERFIELD	VA	23838	6100 SKYBIRD CT	CHESTERFIELD	VA	23838
7756431567	LILLY JAMES A & DONNA M	6804 BERKLEY DAVIS CT	CHESTERFIELD	VA	23838	6804 BERKLEY DAVIS CT	CHESTERFIELD	VA	23832
7756431945	DUNKERLY BRIAN K & RUTH ANN	6803 BERKLEY DAVIS CT	CHESTERFIELD	VA	23838	6803 BERKLEY DAVIS CT	CHESTERFIELD	VA	23838
7756433860	LIPPA ROSALIA W & LOUIS J JR	6802 BERKLEY DAVIS CT	CHESTERFIELD	VA	23838	6802 BERKLEY DAVIS CT	CHESTERFIELD	VA	23838
7756435963	LANGLEY DONALD W & KELLY J	13850 BERKLEY DAVIS DR	CHESTERFIELD	VA	23838	13850 BERKLEY DAVIS DR	CHESTERFIELD	VA	23838
7756437375	SHANK STEPHEN P & ELAINE M	13836 BERKLEY DAVIS DR	CHESTERFIELD	VA	23838	13836 BERKLEY DAVIS DR	CHESTERFIELD	VA	23838
7756439281	LAMPKIN IRVIN L & KATHLEEN B	13820 BERKLEY DAVIS DR	CHESTERFIELD	VA	23838	13820 BERKLEY DAVIS DR	CHESTERFIELD	VA	23838
7756443001	KOPF DAVID E & GRACE L	6953 FIELDWOOD RD	CHESTERFIELD	VA	23831	6953 FIELDWOOD RD	CHESTER	VA	23831
7756444940	COPELAND DEBORA N & JOHN A	6949 FIELDWOOD RD	CHESTERFIELD	VA	23831	6949 FIELDWOOD RD	CHESTER	VA	23831
7756445152	MARSHALL ALAN G & JANE B	6939 FIELDWOOD RD	CHESTERFIELD	VA	23831	6939 FIELDWOOD RD	CHESTER	VA	23831
7756445318	LASSELL BARBARA R	6951 FIELDWOOD RD	CHESTERFIELD	VA	23831	6951 FIELDWOOD RD	CHESTER	VA	23831
7756445466	PERKINSON DEBBIE KITE ET ALS	6929 FIELDWOOD RD	CHESTERFIELD	VA	23831	6929 FIELDWOOD RD	CHESTER	VA	23831
7756445783	LIPSCOMBE JACQUELINE	6919 FIELDWOOD RD	CHESTERFIELD	VA	23831	6919 FIELDWOOD DR	CHESTER	VA	23831
7756448545	LITKENHUAS JAMES J JR	6933 APAMATICA LN	CHESTERFIELD	VA	23838	6933 APAMATICA LN	CHESTERFIELD	VA	23832
7756448826	PITTS CHRISTINA RHEA	6931 APAMATICA LN	CHESTERFIELD	VA	23838	6931 APAMATICA LN	CHESTERFIELD	VA	23838
7756449416	MARQUEZ EDGARDO & NOEMI	6921 APAMATICA LN	CHESTERFIELD	VA	23838	6921 APAMATICA LN	CHESTERFIELD	VA	23838
7756449705	PINKLETON LAWRENCE P & P S	6911 APAMATICA LN	CHESTERFIELD	VA	23838	6911 APAMATICA LN	CHESTERFIELD	VA	23838
7756459418	MURRAY JOHN T & KELLY E	6801 FIELDWOOD RD	CHESTERFIELD	VA	23831	6801 FIELDWOOD RD	CHESTER	VA	23831
7756500335	BOWLES ZELDA PARHAM	12221 LEWIS RD	CHESTERFIELD	VA	23831	11300 RIVER RD	CHESTERFIELD	VA	23838
7756500420	MULLEN ZELDA PARHAM	12301 LEWIS RD	CHESTERFIELD	VA	23831	11300 RIVER RD	CHESTERFIELD	VA	23838
7756505958	PARHAM LEWIS EST	12211 LEWIS RD	CHESTERFIELD	VA	23831	8114 LINDBURGH BL	PHILADELPHIA	PA	19153
7756523316	LUCAS PROPERTIES LLC	11901 LEWIS RD	CHESTERFIELD	VA	23831	11800 LEWIS RD	CHESTER	VA	23831
7776266033	CAMPBELL ROBERT H & LINDA H	6201 WOODPECKER RD	CHESTERFIELD	VA	23838	7718 WOODPECKER RD	CHESTERFIELD	VA	23838
7776276974	CAMPBELL ROBERT H & LINDA H	16881 SANDY FORD RD	CHESTERFIELD	VA	23838	7718 WOODPECKER RD	CHESTERFIELD	VA	23838
7776360810	WOOD MARJORIE A	15109 BRADLEY BRIDGE RD	CHESTERFIELD	VA	23838	216 MARVIN AV	COLONIAL HEIGHTS	VA	23834
7776370666	WHALEY STACY L BURTON	15119 BRADLEY BRIDGE RD	CHESTERFIELD	VA	23838	15119 BRADLEY BRIDGE RD	CHESTERFIELD	VA	23838
7776384738	BURTON DONALD M	15101 BRADLEY BRIDGE RD	CHESTERFIELD	VA	23838	15101 BRADLEY BRIDGE RD	CHESTERFIELD	VA	23838
7776390369	LUCY BRADFORD E JR	14611 BENEFICE RG	CHESTERFIELD	VA	23838	14611 BENEFICE RIDGE	CHESTERFIELD	VA	23838
7776391380	POND DEAN K & CATHERINE S	14601 BENEFICE RG	CHESTERFIELD	VA	23838	14601 BENEFICE RD	CHESTERFIELD	VA	23838
7776392090	RANSOME RONNIE D SR & M	14531 BENEFICE RG	CHESTERFIELD	VA	23838	14531 BENEFICE RD	CHESTERFIELD	VA	23838
7776398051	ROBERTSON LARRY W & KAY R	14714 ROCKYRUN RD	CHESTERFIELD	VA	23838	14714 ROCKYRUN RD	CHESTERFIELD	VA	23838
7776400080	MCLAURIN ANDREW D & MARY L	14411 ORANGEBURG WY	CHESTERFIELD	VA	23838	14411 ORANGEBURG WY	CHESTERFIELD	VA	23838
7776400639	RANSON JOHN ROBERT TRUSTEE	6519 MASADA DR	CHESTERFIELD	VA	23838	6519 MASADA DR	CHESTERFIELD	VA	23838
7776401021	D'EPIRO ROBERT S & PEGGY R	14511 BENEFICE RG	CHESTERFIELD	VA	23838	14511 BENEFICE RIDGE	CHESTERFIELD	VA	23838
7776401973	TONTAT NIEM & MERNA	6510 MASADA DR	CHESTERFIELD	VA	23838	6510 MASADA DR	CHESTERFIELD	VA	23832
7776402402	DORAN RICHARD R & CHRISTINA L	14521 BENEFICE RG	CHESTERFIELD	VA	23838	14521 BENEFICE RD	CHESTERFIELD	VA	23838
7776402433	CARSON I BRADLEY & SUZANNE A	6509 MASADA DR	CHESTERFIELD	VA	23838	6509 MASADA DR	CHESTERFIELD	VA	23838
7776403577	BALLARD JAMES K & BETTY E	6502 MASADA DR	CHESTERFIELD	VA	23838	6502 MASADA DR	CHESTERFIELD	VA	23838
7776404222	CROTTIS JACKIE	6503 MASADA DR	CHESTERFIELD	VA	23838	6503 MASADA DR	CHESTERFIELD	VA	23838
7776405264	MC GEE HARRY G & DONNA DEWITT	6500 MASADA DR	CHESTERFIELD	VA	23838	6500 MASADA DR	CHESTERFIELD	VA	23838
7776405339	CALLAHAN TIMOTHY W	6501 MASADA DR	CHESTERFIELD	VA	23838	6501 MASADA DR	CHESTERFIELD	VA	23838
7776409698	SISMOUR EDWARD & KAREN J	6441 GLEBE POINT RD	CHESTERFIELD	VA	23838	6441 GLEBE POINT RD	CHESTERFIELD	VA	23838
7776410401	MCCORMICK MARVIN C & LYNN C	6521 GLEBE POINT RD	CHESTERFIELD	VA	23838	6521 GLEBE POINT RD	CHESTERFIELD	VA	23838
7776411536	KASKY BRIAN C & JESSE ANNE	6520 GLEBE POINT RD	CHESTERFIELD	VA	23838	6520 GLEBE POINT RD	CHESTERFIELD	VA	23838
7776412101	HARRIS STEVEN & AUDREY	6511 GLEBE POINT RD	CHESTERFIELD	VA	23838	6511 GLEBE POINT RD	CHESTERFIELD	VA	23838
7776412795	MAIN STREET HOMES	14024 COMSTOCK LANDING DR	CHESTERFIELD	VA	23838	P O BOX 461	MIDLOTHIAN	VA	23113
7776413633	SHARPE DAVID E & CAROLYN B	6500 GLEBE POINT RD	CHESTERFIELD	VA	23838	6500 GLEBE POINT RD	CHESTERFIELD	VA	23838
7776413900	OFOIA EDWARD L & DIANA K	6501 GLEBE POINT RD	CHESTERFIELD	VA	23838	6501 GLEBE POINT RD	CHESTERFIELD	VA	23838
7776414771	WOHNIG BRIAN N & MCCRAY J J	14025 COMSTOCK LANDING DR	CHESTERFIELD	VA	23838	14025 COMSTOCK LANDING DR	CHESTERFIELD	VA	23838
7776416000	ECKARD DAVID B & KIMBERLY A	6461 GLEBE POINT RD	CHESTERFIELD	VA	23838	6461 GLEBE POINT RD	CHESTERFIELD	VA	23838
7776416830	LIPSCOMB TERRI O	6450 GLEBE POINT RD	CHESTERFIELD	VA	23838	6450 GLEBE POINT RD	CHESTERFIELD	VA	23838
7776417273	VAN SLYKE BRYAN R & CHELSEA L	14019 COMSTOCK LANDING DR	CHESTERFIELD	VA	23838	14019 COMSTOCK LANDING DR	CHESTERFIELD	VA	23838
7776417700	KNIGHT WILLIAM A & MARY L	6451 GLEBE POINT RD	CHESTERFIELD	VA	23838	6451 GLEBE POINT RD	CHESTERFIELD	VA	23838
7776418391	KASKY PAMELA S TRUSTEE	14013 COMSTOCK LANDING DR	CHESTERFIELD	VA	23838	14013 COMSTOCK LANDING DR	CHESTERFIELD	VA	23838
7776419045	KISSINGER T M & KERSCH S M	6440 GLEBE POINT RD	CHESTERFIELD	VA	23838	6440 GLEBE POINT RD	CHESTERFIELD	VA	23838
7776420231	NORRIS BILLY DEAN & WILMA D	6611 APAMATICA LN	CHESTERFIELD	VA	23838	6611 APAMATICA LN	CHESTERFIELD	VA	23838
7776421524	MORRIS TIMOTHY W & FAYE M	6601 APAMATICA LN	CHESTERFIELD	VA	23838	6601 APAMATICA LN	CHESTERFIELD	VA	23838
7776421855	WHALEY GARY & RAE JANE	6610 APAMATICA LN	CHESTERFIELD	VA	23838	6610 APAMATICA LN	CHESTERFIELD	VA	23838
7776423246	BREWSTER DARRYL C & TERESA J	6600 APAMATICA LN	CHESTERFIELD	VA	23838	6600 APAMATICA LN	CHESTERFIELD	VA	23838

## AFFECTED PROPERTY OWNERS WITHIN INUNDATION ZONE

GPIN (CHESTERFIELD)/PARCEL ID (COLONIAL HEIGHTS)	OWNER	PROPERTY ADDRESS	CITY/COUNTY	STATE	ZIP	OWNER ADDRESS	OWNER CITY	OWNER STATE	OWNER ZIP
7776423613	GLEBE POINT ESTATES LLC	14018 COMSTOCK LANDING DR	CHESTERFIELD	VA	23838	P O BOX 461	MIDLOTHIAN	VA	23113
7776424272	WILSON GEORGE H & GAIL F	6611 ELVAS LN	CHESTERFIELD	VA	23838	6611 ELVAS LN	CHESTERFIELD	VA	23838
7776424859	MAIN STREET HOMES	6601 ELVAS LN	CHESTERFIELD	VA	23838	P O BOX 461	MIDLOTHIAN	VA	23113
7776425127	GLEBE POINT ESTATES LLC	14012 COMSTOCK LANDING DR	CHESTERFIELD	VA	23838	P O BOX 461	MIDLOTHIAN	VA	23113
7776426443	EVERSON TERENCE P & SANDRA L	6501 ELVAS LN	CHESTERFIELD	VA	23838	6501 ELVAS LN	CHESTERFIELD	VA	23838
7776426698	HOUSER KEITH B & JULIE A	6620 ELVAS LN	CHESTERFIELD	VA	23838	6620 ELVAS LN	CHESTERFIELD	VA	23832
7776427085	CULLISON ROBERT C JR & DAWN M	6600 ELVAS LN	CHESTERFIELD	VA	23838	6600 ELVAS LN	CHESTERFIELD	VA	23838
7776428160	GLEBE POINT ESTATES LLC	13924 COMSTOCK LANDING DR	CHESTERFIELD	VA	23838	P O BOX 461	MIDLOTHIAN	VA	23113
7776429376	RICHARDSON MARCUS D & KRISTIN	13912 COMSTOCK LANDING DR	CHESTERFIELD	VA	23838	13912 COMSTOCK LANDING DR	CHESTERFIELD	VA	23838
7776429500	GLEBE POINT ESTATES LLC	14007 COMSTOCK LANDING DR	CHESTERFIELD	VA	23838	P O BOX 461	MIDLOTHIAN	VA	23113
7776435619	MICHEL SONIA S	6640 ELVAS LN	CHESTERFIELD	VA	23838	6640 ELVAS LN	CHESTERFIELD	VA	23838
7776436209	MINGLOSKI THOMAS S & BETH B	6630 ELVAS LN	CHESTERFIELD	VA	23838	6630 ELVAS LN	CHESTERFIELD	VA	23838
7776525121	AERC RIVER FOREST LLC	5701 QUIET PINE CR	CHESTERFIELD	VA	23831	1 AEC PK	CLEVELAND	OH	44143
7776237920	NEGRO BAP CHILDRENS HOME	6900 HICKORY RD	CHESTERFIELD	VA	23803	6900 HICKORY RD	SOUTH CHESTERFIELD	VA	23803
7776262942	ELDER R THOMAS JR & SONYIA B	16711 SANDY FORD RD	CHESTERFIELD	VA	23838	16711 SANDY FORD RD	CHESTERFIELD	VA	23838
77762272076	STONEBERG JUSTIN & KEELEY M	16680 SANDY FORD RD	CHESTERFIELD	VA	23838	16680 SANDY FORD RD	CHESTERFIELD	VA	23838
7776273835	ELDER R THOMAS JR & SONYIA B	16701 SANDY FORD RD	CHESTERFIELD	VA	23838	16711 SANDY FORD RD	CHESTERFIELD	VA	23838
7776274564	HUNTER WILTON G JR & DIANE S	16671 SANDY FORD RD	CHESTERFIELD	VA	23838	16675 SANDY FORD RD	CHESTERFIELD	VA	23838
7776279258	HUNTER WILTON GARY JR & DIANE	16675 SANDY FORD RD	CHESTERFIELD	VA	23838	16675 SANDY FORD RD	CHESTERFIELD	VA	23838
7776283537	PELL ROBERT H	16624 SANDY FORD RD	CHESTERFIELD	VA	23838	P O BOX 2365	CHESTERFIELD	VA	23832
7776284284	BEGGS REBECCA JEAN	16622 SANDY FORD RD	CHESTERFIELD	VA	23838	16622 SANDY FORD RD	CHESTERFIELD	VA	23838
7776287609	HUNTER JUNE C	16631 SANDY FORD RD	CHESTERFIELD	VA	23838	16631 SANDY FORD RD	CHESTERFIELD	VA	23838
7776289472	STINSON LESTER W JR & RUTH E	16621 SANDY FORD RD	CHESTERFIELD	VA	23838	16621 SANDY FORD RD	CHESTERFIELD	VA	23838
7776297275	PELL ROBERT HENRY	16600 SANDY FORD RD	CHESTERFIELD	VA	23838	P O BOX 2365	CHESTERFIELD	VA	23832
7776309063	PELL WALLACE FRANKLIN JR	6923 WOODPECKER RD	CHESTERFIELD	VA	23838	7201 WOODPECKER RD	CHESTERFIELD	VA	23838
7776391892	JARRELL PATRICIA C & VAUGHN C	14620 LOAMY CR	CHESTERFIELD	VA	23838	14620 LOAMY CI	CHESTERFIELD	VA	23838
7776393791	HARVEY MARK V	14621 LOAMY CR	CHESTERFIELD	VA	23838	14621 LOAMY CI	CHESTERFIELD	VA	23838
7776394856	LAZZAROTTI JAMES J & KATHLEEN	14630 BENEFICE RG	CHESTERFIELD	VA	23838	14630 BENEFICE RIDGE	CHESTERFIELD	VA	23838
7776395575	WOOD DONALD T & JANA B	14620 BENEFICE RG	CHESTERFIELD	VA	23838	14620 BENEFICE RIDGE	CHESTERFIELD	VA	23838
7776395936	WILLIAMS J D & ECKARD P E	14632 BENEFICE RG	CHESTERFIELD	VA	23838	14632 BENEFICE RIDGE	CHESTERFIELD	VA	23838
7776396289	FIKE WILLIAM J JR & DEEANN K	14610 BENEFICE RG	CHESTERFIELD	VA	23838	14610 BENEFICE RD	CHESTERFIELD	VA	23838
7776397838	WREN DAVID SCOTT	14631 BENEFICE RG	CHESTERFIELD	VA	23838	14631 BENEFICE RIDGE	CHESTERFIELD	VA	23838
7776399054	ANDERSON JIMMY L & ANNA L	14621 BENEFICE RG	CHESTERFIELD	VA	23838	14621 BENEFICE RIDGE	CHESTERFIELD	VA	23838
7776400203	COLEMAN TIMOTHY C & ANGELA D	14610 LOAMY CR	CHESTERFIELD	VA	23838	14610 LOAMY CI	CHESTERFIELD	VA	23838
7776401026	WOLLSTEIN RICHMOND A	6601 LOAMY CT	CHESTERFIELD	VA	23838	6601 LOAMY CT	CHESTERFIELD	VA	23838
7776401872	BUTLER BRUCE W & JUDITH C	14500 LOAMY CR	CHESTERFIELD	VA	23838	12102 COLEMANS LAKE RD	FORD	VA	23850
7776404144	HARRISON EARNEST W	14511 LOAMY CR	CHESTERFIELD	VA	23838	P O BOX 250	COLONIAL HEIGHTS	VA	23834
7776404214	CODY LARRY J & DEBRA B	14611 LOAMY CR	CHESTERFIELD	VA	23838	14611 LOAMY CI	CHESTERFIELD	VA	23838
7776404230	CLARK TIMOTHY D & DEIRDRA L	14601 LOAMY CR	CHESTERFIELD	VA	23838	14601 LOAMY CI	CHESTERFIELD	VA	23838
7776404358	PARHAM ROBERT E JR & ANNETTE F	14501 LOAMY CR	CHESTERFIELD	VA	23838	14501 LOAMY CI	CHESTERFIELD	VA	23838
7776404797	SIMS REGINALD V & SHARON D	6550 MASADA DR	CHESTERFIELD	VA	23838	6550 MASADA DR	CHESTERFIELD	VA	23838
7776405589	ADAMS RICHARD A & TRACEY L R	6540 MASADA DR	CHESTERFIELD	VA	23838	6540 MASADA DR	CHESTERFIELD	VA	23838
7776406772	SEMKO MICHAEL J & HEATHER B	14420 ORANGEBURG WY	CHESTERFIELD	VA	23838	14420 ORANGEBURG WA	CHESTERFIELD	VA	23838
7776407002	WILLIAMS ANTHONY TODD	14600 BENEFICE RG	CHESTERFIELD	VA	23838	14600 BENEFICE RG	CHESTERFIELD	VA	23838
7776407416	TURNER VIRGINIA L	14520 BENEFICE RG	CHESTERFIELD	VA	23838	14520 BENEFICE RIDGE	CHESTERFIELD	VA	23838
7776407431	HOSKIN TODD W & BONNIE LEE B	14510 BENEFICE RG	CHESTERFIELD	VA	23838	134 HAVEN AV	NEW YORK	NY	10032
7776407445	DISTONEY JULIE	14500 BENEFICE RG	CHESTERFIELD	VA	23838	14500 BENEFICE RIDGE	CHESTERFIELD	VA	23838
7776407588	MOSBY ALTERMASE W	14410 ORANGEBURG WY	CHESTERFIELD	VA	23838	14410 ORANGEBURG WA	CHESTERFIELD	VA	23838
7776409863	DAUGHERITY LYLE D & VALERIE W	14421 ORANGEBURG WY	CHESTERFIELD	VA	23838	14421 ORANGEBURG WA	CHESTERFIELD	VA	23838
7776416819	TAYLOR JAMES M	6531 GLEBE POINT RD	CHESTERFIELD	VA	23838	6531 GLEBE POINT RD	CHESTERFIELD	VA	23838
7776417457	RAY JAMES S & RHONDA M	6540 GLEBE POINT RD	CHESTERFIELD	VA	23838	6540 GLEBE POINT RD	CHESTERFIELD	VA	23838
7776418408	HEINRICH RALPH C	6525 GLEBE POINT RD	CHESTERFIELD	VA	23838	6525 GLEBE POINT RD	CHESTERFIELD	VA	23838
7776419371	WOLF WESLEY C	14203 FLAGSTONE CT	CHESTERFIELD	VA	23838	6550 GLEBE POINT RD	CHESTERFIELD	VA	23838
7776419435	TAYLOR ROBERT DOUGLAS JR	6530 GLEBE POINT RD	CHESTERFIELD	VA	23838	6530 GLEBE POINT RD	CHESTERFIELD	VA	23838
7776419788	PETERSEN MARK H & KARAN P	14201 FLAGSTONE CT	CHESTERFIELD	VA	23838	14201 FLAGSTONE CT	CHESTERFIELD	VA	23838
7776425847	MCBRIDE MICHAEL GENE & LISA M	14102 GRANITE POINTE CT	CHESTERFIELD	VA	23838	14102 GRANITE POINTE CT	CHESTERFIELD	VA	23838
7776426616	EPPS WILBERT & EPPS LINDA	14202 FLAGSTONE CT	CHESTERFIELD	VA	23838	14202 FLAGSTONE CT	CHESTERFIELD	VA	23838
7776427233	GOLDFARB MAX R & MONTRUE H	14100 GRANITE POINTE CT	CHESTERFIELD	VA	23838	14100 GRANITE POINTE CT	CHESTERFIELD	VA	23838
7776428352	HYNE ROBERT H & SHANNON N	6631 APAMATICA LN	CHESTERFIELD	VA	23838	6631 APAMATICA LN	CHESTERFIELD	VA	23838
7776428613	LAUDAN JOHN E & LISA R	14200 FLAGSTONE CT	CHESTERFIELD	VA	23838	14200 FLAGSTONE CT	CHESTERFIELD	VA	23838
7776429442	CROUSE JAMES B & MARLENE P	6621 APAMATICA LN	CHESTERFIELD	VA	23838	6621 APAMATICA LN	CHESTERFIELD	VA	23838
7776431194	MARTIN DARRELL J & REBECCA L	6901 APAMATICA LN	CHESTERFIELD	VA	23838	6901 APAMATICA LN	CHESTERFIELD	VA	23838
7776440166	HEFLIN BILLY J & KATHLEEN J	6934 APAMATICA LN	CHESTERFIELD	VA	23838	6934 APAMATICA LN	CHESTERFIELD	VA	23838
7776495574	SHOOSMITH NINA V TRUSTEE	12601 LEWIS RD	CHESTERFIELD	VA	23831	12601 LEWIS RD	CHESTER	VA	23831
7776526427	AJM DEVELOPMENT COMPANY	6301 RIVINGTON DR	CHESTERFIELD	VA	23831	113 S 12TH ST	RICHMOND	VA	23219
7776280785	STINSON RUTH E & PELL NEWELL	16601 SANDY FORD RD	CHESTERFIELD	VA	23838	16621 SANDY FORD RD	CHESTERFIELD	VA	23838
7776287201	PELL NEWELL F & SUE T	6601 WOODPECKER RD	CHESTERFIELD	VA	23838	12213 OLD STAGE RD	PETERSBURG	VA	23805
7776291458	STINSON LESTER W JR & RUTH P	6821 WOODPECKER RD	CHESTERFIELD	VA	23838	16621 SANDY FORD RD	CHESTERFIELD	VA	23838
7776347687	ANDREWS DANIEL MONROE	15900 SANDY FORD RD	CHESTERFIELD	VA	23838	15900 SANDY FORD RD	CHESTERFIELD	VA	23832
7776382436	MEREDITH O CIA JR & JANICE W	14722 SWIFT WATER RD	CHESTERFIELD	VA	23838	14722 SWIFT WATER RD	CHESTERFIELD	VA	23838
7776382970	HOPPER NILES E	14720 SWIFT WATER RD	CHESTERFIELD	VA	23838	14720 SWIFT WATER RD	CHESTERFIELD	VA	23838
7776385223	HAMILTON JAMES C & TAMMY R	14723 SWIFT WATER RD	CHESTERFIELD	VA	23838	14723 SWIFT WATER RD	CHESTERFIELD	VA	23838
7776387528	POR DAVID H & MILDRED R	14721 SWIFT WATER RD	CHESTERFIELD	VA	23838	14721 SWIFT WATER RD	CHESTERFIELD	VA	23838
7776388580	ROUNTREE SUZANNE K TRUSTEE	14713 SWIFT WATER RD	CHESTERFIELD	VA	23838	P O BOX 1183	CHESTERFIELD	VA	23832
7776390926	THOMAS DORIS C	14713 ROCKYRUN RD	CHESTERFIELD	VA	23838	14713 ROCKYRUN RD	CHESTERFIELD	VA	23838
7776392002	BRIDGEMAN CHARLES F & AMY G	14707 ROCKYRUN RD	CHESTERFIELD	VA	23838	14707 ROCKYRUN RD	CHESTERFIELD	VA	23838
7776392854	EANES ROBERT LESLIE JR	14712 ROCKYRUN RD	CHESTERFIELD	VA	23838	14712 ROCKYRUN RD	CHESTERFIELD	VA	23838
7776395005	RIDEOUT DELORIS T	14700 SWIFT WATER RD	CHESTERFIELD	VA	23838	14700 SWIFT WATER RD	CHESTERFIELD	VA	23838
7776395552	STONE T ROGER & BETTY T	14700 ROCKYRUN RD	CHESTERFIELD	VA	23838	14700 ROCKYRUN RD	CHESTERFIELD	VA	23838
7776398158	NEALE ROBERT E & LINDA S	14620 ROCKYRUN RD	CHESTERFIELD	VA	23838	14620 ROCKYRUN RD	CHESTERFIELD	VA	23838
7776399403	SIDELL JESSICA L & HARVEY R N	14705 SWIFT WATER RD	CHESTERFIELD	VA	23838	14705 SWIFT WATER RD	CHESTERFIELD	VA	23838
7776399427	DUFFY CHERYL B	14621 ROCKYRUN RD	CHESTERFIELD	VA	23838	14621 ROCKYRUN RD	CHESTERFIELD	VA	23838
7776401793	VITAL DAVID P & CREMER ELKA R	6431 GLEBE POINT RD	CHESTERFIELD	VA	23838	6431 GLEBE POINT RD	CHESTERFIELD	VA	23838
7776401829	VAVRA THOMAS M	6407 GLEBE POINT RD	CHESTERFIELD	VA	23838	6407 GLEBE POINT RD	CHESTERFIELD	VA	23838
7776406299	BROCK TIMOTHY L & LISA R	6400 GLEBE POINT RD	CHESTERFIELD	VA	23838	6400 GLEBE POINT RD	CHESTERFIELD	VA	23838
7776407453	ALEXANIAN GARABED H ET AL TRS	6321 GLEBE POINT RD	CHESTERFIELD	VA	23838	13348 WALKER POINTE WA	CHESTERFIELD	VA	23832
7776408544	THURSTON ARTHUR B & DORALEA S	6311 GLEBE POINT RD	CHESTERFIELD	VA	23838	6311 GLEBE POINT RD	CHESTERFIELD	VA	23838
7776412748	WHITE H B JR & WHITE B G TRS	6430 GLEBE POINT RD	CHESTERFIELD	VA	23838	P O BOX 3419	CHESTER	VA	23831

## AFFECTED PROPERTY OWNERS WITHIN INUNDATION ZONE

GPIN (CHESTERFIELD)/PARCEL ID (COLONIAL HEIGHTS)	OWNER	PROPERTY ADDRESS	CITY/COUNTY	STATE	ZIP	OWNER ADDRESS	OWNER CITY	OWNER STATE	OWNER ZIP
7786414735	SMITH JEFFREY C & DEBORAH J	6420 GLEBE POINT RD	CHESTERFIELD	VA	23838	6420 GLEBE POINT RD	CHESTERFIELD	VA	23838
7786415381	SWEAT ROBERT D JR & DARLENE W	6449 CREEK STONE CT	CHESTERFIELD	VA	23838	6449 CREEK STONE CT	CHESTERFIELD	VA	23838
7786417572	DOVE SHIRLEY R	6439 CREEK STONE CT	CHESTERFIELD	VA	23838	6439 CREEK STONE CT	CHESTERFIELD	VA	23838
7786417917	MARNY CATHY F	14450 CREEK STONE DR	CHESTERFIELD	VA	23838	14450 CREEK STONE DR	CHESTERFIELD	VA	23838
7786418662	BROWN FRANKLIN D & CYNTHIA D	6429 CREEK STONE CT	CHESTERFIELD	VA	23838	6429 CREEK STONE CT	CHESTERFIELD	VA	23838
7786419728	HILLS KENNETH D	14430 CREEK STONE DR	CHESTERFIELD	VA	23838	14430 CREEK STONE DR	CHESTERFIELD	VA	23838
7786420710	HALL DENNIS JAMES & CHRISTIE M	14001 COMSTOCK LANDING DR	CHESTERFIELD	VA	23838	14001 COMSTOCK LANDING DR	CHESTERFIELD	VA	23838
7786421325	GLEBE POINT ESTATES LLC	13925 COMSTOCK LANDING DR	CHESTERFIELD	VA	23838	P O BOX 461	MIDLOTHIAN	VA	23113
7786422336	EATON ELLEN	13919 COMSTOCK LANDING DR	CHESTERFIELD	VA	23838	13919 COMSTOCK LANDING DR	CHESTERFIELD	VA	23838
7786423447	GOAD BRANDON A & MURPHY JACLYN	13913 COMSTOCK LANDING DR	CHESTERFIELD	VA	23838	13913 COMSTOCK LANDING DR	CHESTERFIELD	VA	23838
7786424165	GLEBE POINT ESTATES LLC	13907 COMSTOCK LANDING DR	CHESTERFIELD	VA	23838	P O BOX 461	MIDLOTHIAN	VA	23113
7786424384	GLEBE POINT ESTATES LLC	13901 COMSTOCK LANDING DR	CHESTERFIELD	VA	23838	P O BOX 461	MIDLOTHIAN	VA	23113
7786425711	KNAPP WILLIAM J & THERESA M	6450 CREEK STONE CT	CHESTERFIELD	VA	23838	6450 CREEK STONE CT	CHESTERFIELD	VA	23838
7786427352	GLEBE POINT ESTATES LLC	13906 COMSTOCK FOREST CT	CHESTERFIELD	VA	23838	P O BOX 461	MIDLOTHIAN	VA	23113
7786428279	NICHOLS GABRIEL P & BRITTANY M	14024 ROCKYRUN RD	CHESTERFIELD	VA	23838	14024 ROCKYRUN RD	CHESTERFIELD	VA	23838
7786428307	SMITH DOUGLAS D & BARBARA W	6440 CREEK STONE CT	CHESTERFIELD	VA	23838	6440 CREEK STONE CT	CHESTERFIELD	VA	23838
7786428933	MAIN STREET HOMES	13912 COMSTOCK FOREST CT	CHESTERFIELD	VA	23838	P O BOX 461	MIDLOTHIAN	VA	23113
7786429908	REYNOLDS CLINTON W & BRENDA B	6430 CREEK STONE CT	CHESTERFIELD	VA	23838	6430 CREEK STONE CT	CHESTERFIELD	VA	23838
7786435104	GLEBE POINT ESTATES LLC	14001 ROCKYRUN RD	CHESTERFIELD	VA	23838	P O BOX 461	MIDLOTHIAN	VA	23113
7786436078	GLEBE POINT ESTATES LLC	14017 ROCKYRUN RD	CHESTERFIELD	VA	23838	P O BOX 461	MIDLOTHIAN	VA	23113
7786436941	GLEBE POINT ESTATES LLC	13812 COMSTOCK LANDING DR	CHESTERFIELD	VA	23838	P O BOX 461	MIDLOTHIAN	VA	23113
7786448626	GLEBE POINT ESTATES LLC	14011 ROCKYRUN RD	CHESTERFIELD	VA	23838	P O BOX 461	MIDLOTHIAN	VA	23113
7786507795	JT SHOOSMITH DISPOSAL L L C	6001 CARVER HEIGHTS DR	CHESTERFIELD	VA	23831	12601 LEWIS RD	CHESTER	VA	23831
7786516766	STONEBRIDGE GDMS HOMEOWNERS AS	11900 RUBYSTONE DR	CHESTERFIELD	VA	23831	9302 LEE HY	FAIRFAX	VA	22031
7806224266	HUBBARD JOHN M JR	6120 MATOACA RD	CHESTERFIELD	VA	23803	211 CHESTERFIELD AV	COLONIAL HEIGHTS	VA	23834
7806229468	FARMER MYRTICE F	6112 MATOACA RD	CHESTERFIELD	VA	23803	6112 MATOACA RD	SOUTH CHESTERFIELD	VA	23803
7806253272	CAMPBELL ROBERT H & LINDA	6131 WOODPECKER RD	CHESTERFIELD	VA	23838	7718 WOODPECKER RD	CHESTERFIELD	VA	23838
7806255356	SHULTZ GREGORY P & KELLY S	6121 WOODPECKER RD	CHESTERFIELD	VA	23838	6121 WOODPECKER RD	CHESTERFIELD	VA	23838
7806257340	GRAYSON MELVIN & TANYA	6111 WOODPECKER RD	CHESTERFIELD	VA	23838	11107 SWEETBAY ARBOR PL	CHESTER	VA	23831
7806259023	FORREST J GREGORY & DEBORAH T	6101 WOODPECKER RD	CHESTERFIELD	VA	23838	6101 WOODPECKER RD	CHESTERFIELD	VA	23838
7806270777	MILTON RICHARD L & MELISA G	6519 WRYNECK CT	CHESTERFIELD	VA	23838	6519 WRYNECK CT	CHESTERFIELD	VA	23838
7806271664	CRIMSON CREST DEVELOPMENT LLC	6513 WRYNECK CT	CHESTERFIELD	VA	23838	7741 WHITEPINE RD	NORTH CHESTERFIELD	VA	23237
7806272753	DEBERRY MARK A & DEBORAH A	6507 WRYNECK CT	CHESTERFIELD	VA	23838	6507 WRYNECK CT	CHESTERFIELD	VA	23838
7806273540	SMITH JARED HEATH & AMY M	6501 WRYNECK CT	CHESTERFIELD	VA	23838	6501 WRYNECK CT	CHESTERFIELD	VA	23838
7806275020	TROTTER MELVIN L & CHARLEEN R	6407 LADDERBACK CT	CHESTERFIELD	VA	23838	6407 LADDERBACK CT	CHESTERFIELD	VA	23838
7806275667	MOODY DANIEL R & HOSTETLER J M	6500 WRYNECK CT	CHESTERFIELD	VA	23838	6500 WRYNECK CT	CHESTERFIELD	VA	23838
7806276810	DANIEL LINWOOD E & BARBARA K	6401 LADDERBACK CT	CHESTERFIELD	VA	23838	6401 LADDERBACK CT	CHESTERFIELD	VA	23838
7806277637	PATRICK DOUGLAS A & PATRICIA J	17619 CRIMSON CREST LN	CHESTERFIELD	VA	23838	17619 CRIMSON CREST LN	CHESTERFIELD	VA	23838
7806278708	CRIMSON CREST DEVELOPMENT LLC	6400 LADDERBACK CT	CHESTERFIELD	VA	23838	7741 WHITEPINE RD	NORTH CHESTERFIELD	VA	23237
7806278860	FIELDS WILLIAM A II & JESSICA	17613 CRIMSON CREST LN	CHESTERFIELD	VA	23838	17613 CRIMSON CREST LN	CHESTERFIELD	VA	23838
7806279692	CRIMSON CREST DEVELOPMENT LLC	17607 CRIMSON CREST LN	CHESTERFIELD	VA	23838	7741 WHITEPINE RD	NORTH CHESTERFIELD	VA	23237
7806285400	CRIMSON CREST DEVELOPMENT LLC	17606 CRIMSON CREST LN	CHESTERFIELD	VA	23838	7741 WHITEPINE RD	NORTH CHESTERFIELD	VA	23237
7806287129	LEATHERWOOD MONICA D	17536 CRIMSON CREST LN	CHESTERFIELD	VA	23838	17536 CRIMSON CREST LN	CHESTERFIELD	VA	23838
7806289158	HARVELL BRIAN M & TISHA PAIGE	17537 CRIMSON CREST LN	CHESTERFIELD	VA	23838	17537 CRIMSON CREST LN	CHESTERFIELD	VA	23838
7806290839	PELL ANN-ELLA & PELL EVELYN F	6600 WOODPECKER RD	CHESTERFIELD	VA	23838	6600 WOODPECKER RD	CHESTERFIELD	VA	23838
7806300377	WOODMANCY CATHERINE B	6611 HAGERTY LN	CHESTERFIELD	VA	23838	6611 HAGERTY LN	CHESTERFIELD	VA	23838
7806301290	DAVIS CHARLES E	6607 HAGERTY LN	CHESTERFIELD	VA	23838	6607 HAGERTY LN	CHESTERFIELD	VA	23838
7806312106	STANKO KRYSTA M & ROBINSON T W	6605 HAGERTY LN	CHESTERFIELD	VA	23838	6605 HAGERTY LN	CHESTERFIELD	VA	23838
7806313928	KNISLEY JAMES & YONG	6601 HAGERTY LN	CHESTERFIELD	VA	23838	6601 HAGERTY LN	CHESTERFIELD	VA	23838
7806324672	JONES GREG E	15903 SANDY FORD RD	CHESTERFIELD	VA	23838	16927 JEFFERSON DAVIS HW	COLONIAL HEIGHTS	VA	23834
7806352682	SCHRUM LEE LESTER	15800 SANDY FORD RD	CHESTERFIELD	VA	23838	16100 SANDY FORD RD	CHESTERFIELD	VA	23838
7806380537	JACKSON ELVIN P JR & MARY G	14551 SKYBIOD RD	CHESTERFIELD	VA	23838	14551 SKYBIOD RD	CHESTERFIELD	VA	23838
7806381058	TAPP ROBERT L & JUDY A	14541 SKYBIOD RD	CHESTERFIELD	VA	23838	14541 SKYBIOD RD	CHESTERFIELD	VA	23838
7806381983	KENNEDY STANLEY C & SHERRIE R	14531 SKYBIOD RD	CHESTERFIELD	VA	23838	14531 SKYBIOD RD	CHESTERFIELD	VA	23838
7806393503	DAWSON RONALD L	14511 SKYBIOD RD	CHESTERFIELD	VA	23838	14511 SKYBIOD RD	CHESTERFIELD	VA	23838
7806395225	NEWTON DAVID W & CATHY L	14501 SKYBIOD RD	CHESTERFIELD	VA	23838	14501 SKYBIOD RD	CHESTERFIELD	VA	23838
7806448171	THOMAS COMPANY LLC (THE)	13301 BRADLEY BRIDGE RD	CHESTERFIELD	VA	23831	12601 LEWIS RD	CHESTER	VA	23831
7796228259	FLOWERS & HONN PROPERTIES LLC	6210 MATOACA RD	CHESTERFIELD	VA	23803	3040A S CRATER RD	PETERSBURG	VA	23805
7796267161	WALLIN E V & WALLIN J R TRS	6301 WOODPECKER RD	CHESTERFIELD	VA	23838	6301 WOODPECKER RD	CHESTERFIELD	VA	23838
7796277228	WALLIN E V & WALLIN J R TRS	6401 WOODPECKER RD	CHESTERFIELD	VA	23838	6301 WOODPECKER RD	CHESTERFIELD	VA	23838
7796278754	CRIMSON CREST DEVELOPMENT LLC	17706 CRIMSON CREST LN	CHESTERFIELD	VA	23838	7741 WHITEPINE RD	NORTH CHESTERFIELD	VA	23237
7796309667	RHEAULT DALE R	6615 HAGERTY LN	CHESTERFIELD	VA	23838	6615 HAGERTY LN	CHESTERFIELD	VA	23838
7796374078	ENGELBERGER LOIS A	14610 SKYBIOD RD	CHESTERFIELD	VA	23838	14610 SKYBIOD RD	CHESTERFIELD	VA	23838
7796376556	JENNINGS R S & BLACKWOOD C J	14612 SKYBIOD RD	CHESTERFIELD	VA	23838	14612 SKYBIOD RD	CHESTERFIELD	VA	23838
7796378448	HARPER JOHN E & SHIRLEY M	14613 SKYBIOD RD	CHESTERFIELD	VA	23838	14613 SKYBIOD RD	CHESTERFIELD	VA	23838
7796379382	THOMAS GEORGE & SARAH	14611 SKYBIOD RD	CHESTERFIELD	VA	23838	14611 SKYBIOD RD	CHESTERFIELD	VA	23838
7796380034	TOLBERT THOMAS M & DEBORAH C	6112 SKYBIOD CT	CHESTERFIELD	VA	23838	6112 SKYBIOD CT	CHESTERFIELD	VA	23838
7796381912	COUSE MARY & MARK	6111 SKYBIOD CT	CHESTERFIELD	VA	23838	6111 SKYBIOD CT	CHESTERFIELD	VA	23838
7796382260	COVINGTON ROY E JR & VICKIE P	6110 SKYBIOD CT	CHESTERFIELD	VA	23838	6110 SKYBIOD CT	CHESTERFIELD	VA	23838
7796384986	CURTISS REX D	14540 SKYBIOD RD	CHESTERFIELD	VA	23838	14540 SKYBIOD RD	CHESTERFIELD	VA	23838
7796385517	BALLARD JERRI C	6101 SKYBIOD CT	CHESTERFIELD	VA	23838	6101 SKYBIOD CT	CHESTERFIELD	VA	23838
7796385756	ROSS MICHAEL W & JOY A	6100 SKYBIOD CT	CHESTERFIELD	VA	23838	6100 SKYBIOD CT	CHESTERFIELD	VA	23838
7796389911	AMOS BARRY L & JEANNE E C	14601 SKYBIOD RD	CHESTERFIELD	VA	23838	14601 SKYBIOD RD	CHESTERFIELD	VA	23838
7796391075	IRVING C L & IRVING B C TRS	14600 ROCKYRUN RD	CHESTERFIELD	VA	23838	14600 ROCKYRUN RD	CHESTERFIELD	VA	23838
7796392242	LOEHR CLYDE	14601 ROCKYRUN RD	CHESTERFIELD	VA	23838	14601 ROCKYRUN RD	CHESTERFIELD	VA	23832
7796393796	KOSIEK JANET C	14510 ROCKYRUN RD	CHESTERFIELD	VA	23838	14510 ROCKYRUN RD	CHESTERFIELD	VA	23838
7796394759	CASSADA KEITH E	14521 ROCKYRUN RD	CHESTERFIELD	VA	23838	14521 ROCKYRUN RD	CHESTERFIELD	VA	23838
7796396209	HAWKINS DAVID L IV & BRIANNE	14530 SKYBIOD RD	CHESTERFIELD	VA	23838	14530 SKYBIOD RD	CHESTERFIELD	VA	23838
7796397073	MITCHELL BARBARA F	14511 ROCKYRUN RD	CHESTERFIELD	VA	23838	14511 ROCKYRUN DR	CHESTERFIELD	VA	23832
7796397432	HAYES NORMAN G & KLOIBER K A	14520 SKYBIOD RD	CHESTERFIELD	VA	23838	14520 SKYBIOD RD	CHESTERFIELD	VA	23838
7796399550	TOTTY PATSY PUCKETT	14510 SKYBIOD RD	CHESTERFIELD	VA	23838	14510 SKYBIOD RD	CHESTERFIELD	VA	23838
7796401049	ROBINSON LARRY O & SANDRA E	6301 GLEBE POINT RD	CHESTERFIELD	VA	23838	6301 GLEBE POINT RD	CHESTERFIELD	VA	23838
7796402528	NUNEMAKER SUSAN S	6221 GLEBE POINT RD	CHESTERFIELD	VA	23838	6221 GLEBE POINT RD	CHESTERFIELD	VA	23838
7796406122	MCCARTER SHANE & STACI	6201 GLEBE POINT RD	CHESTERFIELD	VA	23838	6201 GLEBE POINT RD	CHESTERFIELD	VA	23838
7796410639	WELLS CLARENCE S JR & DEBRA M	14420 CREEK STONE DR	CHESTERFIELD	VA	23838	14420 CREEK STONE DR	CHESTERFIELD	VA	23838
7796411091	PARKER LEANNE M	6420 CREEK STONE CT	CHESTERFIELD	VA	23838	6420 CREEK STONE CT	CHESTERFIELD	VA	23838
7796422137	NIEMASECK BENJAMIN E & NICHOLE	13913 COMSTOCK FOREST CT	CHESTERFIELD	VA	23838	13913 COMSTOCK FOREST CT	CHESTERFIELD	VA	23838
7796424014	SNODGRASS EDWARD L & PATSY J S	14302 CREEK STONE DR	CHESTERFIELD	VA	23838	14302 CREEK STONE DR	CHESTERFIELD	VA	23838

## AFFECTED PROPERTY OWNERS WITHIN INUNDATION ZONE

GPIN (CHESTERFIELD)/PARCEL ID (COLONIAL HEIGHTS)	OWNER	PROPERTY ADDRESS	CITY/COUNTY	STATE	ZIP	OWNER ADDRESS	OWNER CITY	OWNER STATE	OWNER ZIP
7796425353	GLEBE POINT ESTATES LLC	14112 ROCKYRUN RD	CHESTERFIELD	VA	23838	P O BOX 461	MIDLOTHIAN	VA	23113
7796430636	GLEBE POINT ESTATES LLC	14031 ROCKYRUN RD	CHESTERFIELD	VA	23838	P O BOX 461	MIDLOTHIAN	VA	23113
7796431797	GLEBE POINT ESTATES LLC	14023 ROCKYRUN RD	CHESTERFIELD	VA	23838	P O BOX 461	MIDLOTHIAN	VA	23113
7796432520	SORENSEN JAMIE M & ABBEY E	14101 ROCKYRUN RD	CHESTERFIELD	VA	23838	14101 ROCKYRUN RD	CHESTERFIELD	VA	23838
7836264767	COUNTY OF CHESTERFIELD	17700 LONGHOUSE LN	CHESTERFIELD	VA	23838	P O BOX 10	CHESTERFIELD	VA	23832
7836281787	THOMPSON CLARENCE E JR	6301 ROUND ROCK RD	CHESTERFIELD	VA	23838	6301 ROUND ROCK RD	CHESTERFIELD	VA	23838
7836283580	KING WILEY R JR & TIVONA J	6225 ROUND ROCK RD	CHESTERFIELD	VA	23838	3025 BLACK GUM TE	CHESTER	VA	23831
7836293112	TATEM KEVIN C & EMILY G	6300 ROUND ROCK RD	CHESTERFIELD	VA	23838	6300 ROUND ROCK RD	CHESTERFIELD	VA	23838
7836293236	MCDOWELL PATRICK	17312 ROUND ROCK PL	CHESTERFIELD	VA	23838	17312 ROUND ROCK PL	CHESTERFIELD	VA	23838
7836293364	DAVIS JAMES W JR	17306 ROUND ROCK PL	CHESTERFIELD	VA	23838	17306 ROUND ROCK PL	CHESTERFIELD	VA	23838
7836295376	THORESON MARC D & DOMINIQUE R	17300 ROUND ROCK PL	CHESTERFIELD	VA	23838	17300 ROUND ROCK PL	CHESTERFIELD	VA	23838
7836296328	POSNER BRIDGET R	17313 ROUND ROCK PL	CHESTERFIELD	VA	23838	17313 ROUND ROCK PL	CHESTERFIELD	VA	23838
7836296454	WALKER SUSAN L	17307 ROUND ROCK PL	CHESTERFIELD	VA	23838	17307 ROUND ROCK PL	CHESTERFIELD	VA	23838
7836296705	WEAVER CHARLES E & TERRI L	6218 ROUND ROCK RD	CHESTERFIELD	VA	23838	6218 ROUND ROCK RD	CHESTERFIELD	VA	23838
7836298746	KITT ERNEST L & ROCHELLE	17306 CREEKBD RD	CHESTERFIELD	VA	23838	17306 CREEKBD RD	CHESTERFIELD	VA	23838
7836299175	BRANTHOVER JOSEPH M & AMY B	17300 CREEKBD RD	CHESTERFIELD	VA	23838	17300 CREEKBD RD	CHESTERFIELD	VA	23838
7836299220	SHEPPARD LARRY H & ALISON F	17318 CREEKBD RD	CHESTERFIELD	VA	23838	17318 CREEKBD RD	CHESTERFIELD	VA	23838
7836318835	HAYZLETT RODNEY N & ET ALS	5025 LONG CREEK LN	CHESTERFIELD	VA	23831	5025 LONG CREEK LN	CHESTER	VA	23831
7836320506	HAYZLETT JANICE LYNN	5036 LONG CREEK LN	CHESTERFIELD	VA	23831	5036 LONG CREEK LN	CHESTER	VA	23831
7836324450	HAYZLETT LEUA GALE	5024 LONG CREEK LN	CHESTERFIELD	VA	23831	5025 LONG CREEK LN	CHESTER	VA	23831
7836350505	THOMAS COMPANY LLC (THE)	15008 BRANDERS BRIDGE RD	CHESTERFIELD	VA	23838	12601 LEWIS RD	CHESTER	VA	23831
7826241563	CLAY W RALPH & SHERRY W	6001 WOODPECKER RD	CHESTERFIELD	VA	23838	6001 WOODPECKER RD	CHESTERFIELD	VA	23838
7826251888	HAULER TIMOTHY J & PATRICIA T	6040 WOODPECKER RD	CHESTERFIELD	VA	23838	6100 WOODPECKER RD	CHESTERFIELD	VA	23838
7826254159	NEW HOPE BAPTIST CHURCH	6030 WOODPECKER RD	CHESTERFIELD	VA	23838	20706 MATOACA RD	SOUTH CHESTERFIELD	VA	23803
7826259025	BUSCH JOYCE M & SAMUEL E	6010 WOODPECKER RD	CHESTERFIELD	VA	23838	6010 WOODPECKER RD	CHESTERFIELD	VA	23838
7826264544	HAULER TIMOTHY J & PATRICIA T	6044 WOODPECKER RD	CHESTERFIELD	VA	23838	6100 WOODPECKER RD	CHESTERFIELD	VA	23838
7826270665	GRUBB RUSSELL E & JENNIFER L	6300 WOODPECKER RD	CHESTERFIELD	VA	23838	6100 WOODPECKER RD	CHESTERFIELD	VA	23838
7826276898	HAULER TIMOTHY J & PATRICIA T	6330 WOODPECKER RD	CHESTERFIELD	VA	23838	6100 WOODPECKER RD	CHESTERFIELD	VA	23838
7826280047	CRIMSON CREST DEVELOPMENT LLC	6407 IVORY BILL CT	CHESTERFIELD	VA	23838	7741 WHITEPINE RD	NORTH CHESTERFIELD	VA	23237
7826280285	LIFESTYLE BUILDERS & DEV INC	6412 IVORY BILL CT	CHESTERFIELD	VA	23838	4561 LIFESTYLE LN	MIDLOTHIAN	VA	23112
7826281604	CRIMSON CREST DEVELOPMENT LLC	6400 NUTTALL CT	CHESTERFIELD	VA	23838	7741 WHITEPINE RD	NORTH CHESTERFIELD	VA	23237
7826282249	CONNOR STEPHEN A & TAMMY E	6400 IVORY BILL CT	CHESTERFIELD	VA	23838	6400 IVORY BILL CT	CHESTERFIELD	VA	23838
7826282373	PARRISH HERBERT L JR & BARBARA	6406 IVORY BILL CT	CHESTERFIELD	VA	23838	6406 IVORY BILL CT	CHESTERFIELD	VA	23838
7826290074	WHEELING DOUGLAS M TRUSTEE	17224 IVORY BILL LN	CHESTERFIELD	VA	23838	17224 IVORY BILL LN	CHESTERFIELD	VA	23838
7826290119	LIFESTYLE HOME BUILDERS	17243 IVORY BILL LN	CHESTERFIELD	VA	23838	4561 LIFESTYLE LN	MIDLOTHIAN	VA	23112
7826291232	LIFESTYLE HOME BUILDERS	17237 IVORY BILL LN	CHESTERFIELD	VA	23838	4561 LIFESTYLE LN	MIDLOTHIAN	VA	23112
7826291291	LIFESTYLE HOME BUILDERS	17218 IVORY BILL LN	CHESTERFIELD	VA	23838	4561 LIFESTYLE LN	MIDLOTHIAN	VA	23112
7826292348	LIFESTYLE HOME BUILDERS	17231 IVORY BILL LN	CHESTERFIELD	VA	23838	4561 LIFESTYLE LN	MIDLOTHIAN	VA	23112
7826293264	BOYD RONALD G & RHONDA J	17225 IVORY BILL LN	CHESTERFIELD	VA	23838	17225 IVORY BILL LN	CHESTERFIELD	VA	23838
7826294277	LIFESTYLE HOME BUILDERS	17219 IVORY BILL LN	CHESTERFIELD	VA	23838	4561 LIFESTYLE LN	MIDLOTHIAN	VA	23112
7826295389	CRIMSON CREST DEVELOPMENT LLC	17213 IVORY BILL LN	CHESTERFIELD	VA	23838	7741 WHITEPINE RD	NORTH CHESTERFIELD	VA	23237
7826302710	CATLIN NICHOLAS C & ASHLEY M	17212 IVORY BILL LN	CHESTERFIELD	VA	23838	17212 IVORY BILL LN	CHESTERFIELD	VA	23838
7826304131	MINSON GEORGE W II	17206 IVORY BILL LN	CHESTERFIELD	VA	23838	17206 IVORY BILL LN	CHESTERFIELD	VA	23838
7826306036	WYLIE STEVEN & DEBORAH	17200 IVORY BILL LN	CHESTERFIELD	VA	23838	17200 IVORY BILL LN	CHESTERFIELD	VA	23838
7826306404	WOODWORTH STEPHEN A & CARRIE M	17207 IVORY BILL LN	CHESTERFIELD	VA	23838	17207 IVORY BILL LN	CHESTERFIELD	VA	23838
7826308020	CUBBAGE CHRISTOPHER G & T M	17201 IVORY BILL LN	CHESTERFIELD	VA	23838	17201 IVORY BILL LN	CHESTERFIELD	VA	23838
7826308889	WILLIAMS GREGORY W	5060 LONG CREEK LN	CHESTERFIELD	VA	23831	3005 TRENTON ST	HOPEWELL	VA	23860
7826315143	HAYZLETT RODNEY NELSON	5048 LONG CREEK LN	CHESTERFIELD	VA	23831	5048 LONG CREEK LN	CHESTER	VA	23831
7816234956	HARDMAN C R & REEKES R W JR	6008 MATOACA RD	CHESTERFIELD	VA	23803	404 WINDMERE DR	COLONIAL HEIGHTS	VA	23834
7816243595	DILLON W ANN	6041 WOODPECKER RD	CHESTERFIELD	VA	23838	6041 WOODPECKER RD	CHESTERFIELD	VA	23838
7816246083	ROBERTSON JUDY H	6031 WOODPECKER RD	CHESTERFIELD	VA	23838	6031 WOODPECKER RD	CHESTERFIELD	VA	23838
7816249689	STEWART BRENDA L ET ALS	6021 WOODPECKER RD	CHESTERFIELD	VA	23838	5911 WOODPECKER RD	CHESTERFIELD	VA	23838
7816251011	BLEATTIER JOHN H & EDITH E	6051 WOODPECKER RD	CHESTERFIELD	VA	23838	6051 WOODPECKER RD	CHESTERFIELD	VA	23838
7816265678	HAULER TIMOTHY J & PATRICIA T	6200 WOODPECKER RD	CHESTERFIELD	VA	23838	6100 WOODPECKER RD	CHESTERFIELD	VA	23838
7816268240	HAULER TIMOTHY J & PATRICIA T	6100 WOODPECKER RD	CHESTERFIELD	VA	23838	6100 WOODPECKER RD	CHESTERFIELD	VA	23838
7816274193	CALVAO JOHN A & NANCY A	6413 NUTTALL CT	CHESTERFIELD	VA	23838	6413 NUTTALL CT	CHESTERFIELD	VA	23838
7816276398	POE LLOYD M INVESTMENTS INC	6407 NUTTALL CT	CHESTERFIELD	VA	23838	7714 WHITEPINE RD	NORTH CHESTERFIELD	VA	23237
7816281152	POE LLOYD M INVESTMENTS INC	17400 IVORY BILL LN	CHESTERFIELD	VA	23838	7714 WHITEPINE RD	NORTH CHESTERFIELD	VA	23237
7816281728	PAYNE KEVIN T & BRITTAIN D G	6425 NUTTALL CT	CHESTERFIELD	VA	23838	6425 NUTTALL CT	CHESTERFIELD	VA	23838
7816282571	BERRY DWAYNE D & JAJUANA T	17312 IVORY BILL LN	CHESTERFIELD	VA	23838	17312 IVORY BILL LN	CHESTERFIELD	VA	23838
7816282815	CRIMSON CREST DEVELOPMENT LLC	6419 NUTTALL CT	CHESTERFIELD	VA	23838	7741 WHITEPINE RD	NORTH CHESTERFIELD	VA	23237
7816283685	PETERSON MICHAEL L	17306 IVORY BILL LN	CHESTERFIELD	VA	23838	17306 IVORY BILL LN	CHESTERFIELD	VA	23832
7816284848	BRIDGEFORTH-MERRICK MONICA	6418 NUTTALL CT	CHESTERFIELD	VA	23838	6418 NUTTALL CT	CHESTERFIELD	VA	23838
7816286674	COATES ROBERT E IV	6419 IVORY BILL CT	CHESTERFIELD	VA	23838	6419 IVORY BILL CT	CHESTERFIELD	VA	23838
7816286736	RANDALL MAURICE B & LAVERNE M	6412 NUTTALL CT	CHESTERFIELD	VA	23838	6412 NUTTALL CT	CHESTERFIELD	VA	23838
7816288261	LIFESTYLE HOME BUILDERS	6413 IVORY BILL CT	CHESTERFIELD	VA	23838	4561 LIFESTYLE LN	MIDLOTHIAN	VA	23112
7816288418	MARABLE ANTHONY CRAIG	6406 NUTTALL CT	CHESTERFIELD	VA	23838	6406 NUTTALL CT	CHESTERFIELD	VA	23838
7816294601	DICKINSON WILLIS H	17300 IVORY BILL LN	CHESTERFIELD	VA	23838	17300 IVORY BILL LN	CHESTERFIELD	VA	23838
7816295516	PETERSEN RAYMOND & CATHERINE	17248 IVORY BILL LN	CHESTERFIELD	VA	23838	17248 IVORY BILL LN	CHESTERFIELD	VA	23838
7816296530	LIFESTYLE HOME BUILDERS	17242 IVORY BILL LN	CHESTERFIELD	VA	23838	4561 LIFESTYLE LN	MIDLOTHIAN	VA	23112
7816297446	LIFESTYLE HOME BUILDERS	17236 IVORY BILL LN	CHESTERFIELD	VA	23838	4561 LIFESTYLE LN	MIDLOTHIAN	VA	23112
7816298600	AREHART JUDY & LEE N H & K A	6418 IVORY BILL CT	CHESTERFIELD	VA	23838	6418 IVORY BILL CT	CHESTERFIELD	VA	23838
7816298761	GORDON JOHN	17230 IVORY BILL LN	CHESTERFIELD	VA	23838	17230 IVORY BILL LN	CHESTERFIELD	VA	23838
7816306694	JORDAN RICHARD L & ANN-ELLA	6700 WOODPECKER RD	CHESTERFIELD	VA	23838	6710 WOODPECKER RD	CHESTERFIELD	VA	23838
7816323466	JONES GREG E	15901 SANDY FORD RD	CHESTERFIELD	VA	23838	16927 JEFFERSON DAVIS HW	COLONIAL HEIGHTS	VA	23834
7816376541	HOTT JOSEPH J TRUSTEE	15004 BRANDERS BRIDGE RD	CHESTERFIELD	VA	23838	14901 BRANDERS BRIDGE RD	CHESTER	VA	23831
7846280891	POOLE JOEDIE J	6200 ROUND ROCK RD	CHESTERFIELD	VA	23838	6200 ROUND ROCK RD	CHESTERFIELD	VA	23838
7846284581	FANSHER WILLIAM T TRUSTEE	17401 CREEKBD RD	CHESTERFIELD	VA	23838	17401 CREEKBD RD	CHESTERFIELD	VA	23838
7846285337	POND ROGER E III & KARLEY D	17412 CREEKBD RD	CHESTERFIELD	VA	23838	17412 CREEKBD RD	CHESTERFIELD	VA	23838
7846286662	BENNETT MICHAEL & URSULA	17413 CREEKBD RD	CHESTERFIELD	VA	23838	17413 CREEKBD RD	CHESTERFIELD	VA	23838
7846287334	GOTAY ELLERY & PAMELA	17418 CREEKBD RD	CHESTERFIELD	VA	23838	17418 CREEKBD RD	CHESTERFIELD	VA	23838
7846287922	SWIFT CREEK LLC	17420 CREEKBD RD	CHESTERFIELD	VA	23838	6000 ROUND ROCK RD	CHESTERFIELD	VA	23838
7846288287	BETHEL SUSAN M	17406 ROUND ROCK CT	CHESTERFIELD	VA	23838	17406 ROUND ROCK CT	CHESTERFIELD	VA	23838
7846289121	WALDRON KEVIN G & JENNIFER B	17424 CREEKBD RD	CHESTERFIELD	VA	23838	17424 CREEKBD RD	CHESTERFIELD	VA	23238
7846291075	WASHINGTON GREG A	17301 CREEKBD RD	CHESTERFIELD	VA	23838	17301 CREEKBD RD	CHESTERFIELD	VA	23838
7846291859	DANIELS ANTHONY D & RITA S	17307 CREEKBD RD	CHESTERFIELD	VA	23838	17307 CREEKBD RD	CHESTERFIELD	VA	23838
7846292131	WOLFE GREGORY S & MICHELLE L	17319 CREEKBD RD	CHESTERFIELD	VA	23838	17319 CREEKBD RD	CHESTERFIELD	VA	23838
7846292346	RIVERA WALTER & RUBY	17313 CREEKBD RD	CHESTERFIELD	VA	23838	17313 CREEKBD RD	CHESTERFIELD	VA	23838

## AFFECTED PROPERTY OWNERS WITHIN INUNDATION ZONE

GPIN (CHESTERFIELD)/PARCEL ID (COLONIAL HEIGHTS)	OWNER	PROPERTY ADDRESS	CITY/COUNTY	STATE	ZIP	OWNER ADDRESS	OWNER CITY	OWNER STATE	OWNER ZIP
7846292808	ASHBROOK MICHAEL & EVELYN	17325 CREEKBED RD	CHESTERFIELD	VA	23838	17325 CREEKBED RD	CHESTERFIELD	VA	23838
7846294994	SWIFT CREEK LLC	17429 CREEKBED RD	CHESTERFIELD	VA	23838	6000 ROUND ROCK RD	CHESTERFIELD	VA	23838
7846295119	SHOWCASE BUILDERS INC	6100 ROUND ROCK RD	CHESTERFIELD	VA	23838	3201 E BRIGSTOCK RD	MIDLOTHIAN	VA	23113
7846296662	BERGER A F JR & HENRY JUDITH C	6006 ROUND ROCK RD	CHESTERFIELD	VA	23838	6000 ROUND ROCK RD	CHESTERFIELD	VA	23838
7846296802	ROSE GREGORY A SR & SHANTELE	17400 ROUND ROCK CT	CHESTERFIELD	VA	23838	17400 ROUND ROCK CT	SOUTH CHESTERFIELD	VA	23803
7846297435	FISHER ROBERT D & SHERYL P	6018 ROUND ROCK RD	CHESTERFIELD	VA	23838	6018 ROUND ROCK RD	CHESTERFIELD	VA	23838
7846298675	BERGER A F JR & HENRY J C	6000 ROUND ROCK RD	CHESTERFIELD	VA	23838	6000 ROUND ROCK RD	CHESTERFIELD	VA	23838
7846299619	HADDIX ELMER A JR & JANET M	17401 ROUND ROCK CT	CHESTERFIELD	VA	23838	17401 ROUND ROCK CT	CHESTERFIELD	VA	23838
7846324075	LUCAS PROPERTIES LLC	5012 LONG CREEK LN	CHESTERFIELD	VA	23831	11800 LEWIS RD	CHESTER	VA	23831
7846325092	LUCAS PROPERTIES LLC	5006 LONG CREEK LN	CHESTERFIELD	VA	23831	11800 LEWIS RD	CHESTER	VA	23831
7846336216	MONTMAYOR MARY E & ET ALS	5000 LONG CREEK LN	CHESTERFIELD	VA	23831	3233 BAKEWELL ST	DOUGLASVILLE	GA	30135
7846416810	THOMAS COMPANY LLC (THE)	15400 BRANDERS BRIDGE RD	CHESTERFIELD	VA	23831	12601 LEWIS RD	CHESTER	VA	23831
7856277187	BENNETT MARK W & COLLEEN A	17437 SIMMONS BRANCH TR	CHESTERFIELD	VA	23838	17437 SIMMONS BRANCH TR	CHESTERFIELD	VA	23838
7856278992	MEYER JASON & ANNEMARIE M	17431 SIMMONS BRANCH TR	CHESTERFIELD	VA	23838	17431 SIMMONS BRANCH TR	CHESTERFIELD	VA	23838
7856280282	ENGEL RICHARD & STEPHANIE	17412 ROUND ROCK CT	CHESTERFIELD	VA	23838	17412 ROUND ROCK CT	CHESTERFIELD	VA	23838
7856280815	BUILDER FUNDING LLC	17430 CREEKBED RD	CHESTERFIELD	VA	23838	300 W RIVER RD	MANAKIN SABOT	VA	23103
7856282540	SCOTT CRAIG R & NANCEE E	17437 CREEKBED RD	CHESTERFIELD	VA	23838	17437 CREEKBED RD	CHESTERFIELD	VA	23838
7856282613	NORRIS RICHARD A	17436 CREEKBED RD	CHESTERFIELD	VA	23838	17436 CREEKBED RD	CHESTERFIELD	VA	23838
7856283304	SWIFT CREEK LLC	17440 CREEKBED RD	CHESTERFIELD	VA	23838	6000 ROUND ROCK RD	CHESTERFIELD	VA	23838
7856286613	SHOWCASE BUILDERS INC	17430 SIMMONS BRANCH TR	CHESTERFIELD	VA	23838	3201 E BRIGSTOCK RD	MIDLOTHIAN	VA	23113
7856287190	HOLMES DWAIN & KATHY L	17400 SIMMONS BRANCH TR	CHESTERFIELD	VA	23838	17400 SIMMONS BRANCH TR	CHESTERFIELD	VA	23838
7856287339	MOSER JOHN H & BRENDA F	17418 SIMMONS BRANCH TR	CHESTERFIELD	VA	23838	17418 SIMMONS BRANCH TR	CHESTERFIELD	VA	23838
7856287466	SHOWCASE BUILDERS INC	17406 SIMMONS BRANCH TR	CHESTERFIELD	VA	23838	3201 E BRIGSTOCK RD	MIDLOTHIAN	VA	23113
7856289511	DAVIS JAMES W JR	17425 SIMMONS BRANCH TR	CHESTERFIELD	VA	23838	17306 ROUND ROCK PL	CHESTERFIELD	VA	23838
7856290848	BURNS CHRISTOPHER T & HELEN F	6007 ROUND ROCK RD	CHESTERFIELD	VA	23838	6007 ROUND ROCK RD	CHESTERFIELD	VA	23838
7856290934	PIASECKI ROBERT J & SUSAN W	6013 ROUND ROCK RD	CHESTERFIELD	VA	23838	6013 ROUND ROCK RD	CHESTERFIELD	VA	23838
7856291072	THURSTON BRENT B & KIMBERLY A	6001 ROUND ROCK RD	CHESTERFIELD	VA	23838	6001 ROUND ROCK RD	CHESTERFIELD	VA	23838
7856291702	SHOWCASE BUILDERS INC	17407 ROUND ROCK CT	CHESTERFIELD	VA	23838	3201 E BRIGSTOCK RD	MIDLOTHIAN	VA	23113
7856294814	SWIFT CREEK LLC	5907 SIMMONS BRANCH RD	CHESTERFIELD	VA	23838	6000 ROUND ROCK RD	CHESTERFIELD	VA	23838
7856295346	FORMAN DENNIS J & JENNIFER L	17306 SIMMONS BRANCH CT	CHESTERFIELD	VA	23838	17306 SIMMONS BRANCH CT	CHESTERFIELD	VA	23838
7856296077	WELLS PATRICK D & ELIZABETH A	17300 SIMMONS BRANCH CT	CHESTERFIELD	VA	23838	17300 SIMMONS BRANCH CT	CHESTERFIELD	VA	23838
7856297977	QUIST JAMES D	17301 SIMMONS BRANCH CT	CHESTERFIELD	VA	23838	17301 SIMMONS BRANCH CT	CHESTERFIELD	VA	23838
7856298607	SHOWCASE BUILDERS INC	17401 SIMMONS BRANCH TR	CHESTERFIELD	VA	23838	3201 E BRIGSTOCK RD	MIDLOTHIAN	VA	23113
7856298656	SIMMONS ROBERT L & RANDI K	17307 SIMMONS BRANCH CT	CHESTERFIELD	VA	23838	17307 SIMMONS BRANCH CT	CHESTERFIELD	VA	23838
7856299031	SWIFT CREEK LLC	5820 SIMMONS BRANCH RD	CHESTERFIELD	VA	23838	6000 ROUND ROCK RD	CHESTERFIELD	VA	23838
7866272489	BEASLEY SWADE R JR & B L	5219 THORNWOOD CT	CHESTERFIELD	VA	23803	5219 THORNWOOD CT	SOUTH CHESTERFIELD	VA	23803
7866279893	TAYLOR WAYNE K & DEBRA C	17424 THORNWOOD LN	CHESTERFIELD	VA	23803	2536 RIVER RD	PRINCE GEORGE	VA	23875
7866280036	LOTS OF LUCK LLC	17419 SIMMONS BRANCH TR	CHESTERFIELD	VA	23838	300 RIVER RD WEST	MANAKIN SABOT	VA	23103
7866280481	SHOWCASE BUILDERS INC	17407 SIMMONS BRANCH TR	CHESTERFIELD	VA	23838	3201 E BRIGSTOCK RD	MIDLOTHIAN	VA	23113
7866280659	CROCKER BRYAN M & AUSTIN A L	17413 SIMMONS BRANCH TR	CHESTERFIELD	VA	23838	17413 SIMMONS BRANCH TR	CHESTERFIELD	VA	23838
7866283615	YUN YONG	5218 THORNWOOD CT	CHESTERFIELD	VA	23803	5218 THORNWOOD CT	SOUTH CHESTERFIELD	VA	23803
7866287116	SWING WILLIAM E JR & CHERYL P	5212 THORNWOOD CT	CHESTERFIELD	VA	23803	5212 THORNWOOD CT	SOUTH CHESTERFIELD	VA	23803
7866288303	LAMM DUANE A & CRYSTAL	5206 THORNWOOD CT	CHESTERFIELD	VA	23803	5206 THORNWOOD CT	SOUTH CHESTERFIELD	VA	23803
7866291192	SWIFT CREEK LLC	5906 SIMMONS BRANCH RD	CHESTERFIELD	VA	23838	6000 ROUND ROCK RD	CHESTERFIELD	VA	23838
7876273078	MASON JARVIS E	17419 THORNWOOD LN	CHESTERFIELD	VA	23803	17419 THORNWOOD LN	SOUTH CHESTERFIELD	VA	23803
7876273891	DILLARD ROSEVELT J JR & D L	17413 THORNWOOD LN	CHESTERFIELD	VA	23803	17413 THORNWOOD LN	SOUTH CHESTERFIELD	VA	23803
7876280927	MIRTCHEV TRIFON V	17406 THORNWOOD LN	CHESTERFIELD	VA	23803	17406 THORNWOOD LN	SOUTH CHESTERFIELD	VA	23803
7876282832	DYER JOEL A & TRACI G	17400 THORNWOOD LN	CHESTERFIELD	VA	23803	17400 THORNWOOD LN	SOUTH CHESTERFIELD	VA	23803
7876285025	BROOKS EDWARD N JR & SHARON K	17401 THORNWOOD LN	CHESTERFIELD	VA	23803	17401 THORNWOOD LN	SOUTH CHESTERFIELD	VA	23803
7876285304	MCDANIEL JAMES G	17407 THORNWOOD LN	CHESTERFIELD	VA	23803	17407 THORNWOOD LN	SOUTH CHESTERFIELD	VA	23803
7876298922	JERNIGAN JOSEPH K & EILEEN B	17200 ELKO RD	CHESTERFIELD	VA	23803	17100 ELKO RD	SOUTH CHESTERFIELD	VA	23803
7876321115	LUCAS PROPERTIES LLC	16100 BRANDERS BRIDGE RD	CHESTERFIELD	VA	23831	11800 LEWIS RD	CHESTER	VA	23831
7876355713	LUCAS PROPERTIES LLC	15950 BRANDERS BRIDGE RD	CHESTERFIELD	VA	23831	11800 LEWIS RD	CHESTER	VA	23831
7876379547	HOTZ FRANK DAVID	15401 BRANDERS BRIDGE RD	CHESTERFIELD	VA	23831	15401 BRANDERS BRIDGE RD	CHESTER	VA	23831
7886272375	OTY MELVIN R III & JULIE M	17317 ELKO RD	CHESTERFIELD	VA	23803	17317 ELKO RD	SOUTH CHESTERFIELD	VA	23803
7886273383	DA SILVA RUI C & EMILY B	17311 ELKO RD	CHESTERFIELD	VA	23803	17311 ELKO RD	SOUTH CHESTERFIELD	VA	23803
7886274595	HANEY LEONARD L JR & CYNDEL M	17301 ELKO RD	CHESTERFIELD	VA	23803	17301 ELKO RD	SOUTH CHESTERFIELD	VA	23803
7886285913	POND GUY WILLIAM & HOLLY M H	17221 ELKO RD	CHESTERFIELD	VA	23803	17221 ELKO RD	SOUTH CHESTERFIELD	VA	23803
7886287343	WILDEUS STEPHAN A & CYNDI L	17211 ELKO RD	CHESTERFIELD	VA	23803	17201 ELKO RD	SOUTH CHESTERFIELD	VA	23803
7886305878	JERNIGAN JOSEPH K & EILEEN B	17100 ELKO RD	CHESTERFIELD	VA	23803	17100 ELKO RD	SOUTH CHESTERFIELD	VA	23803
7886357146	LUCAS PROPERTIES LLC	15800 BRANDERS BRIDGE RD	CHESTERFIELD	VA	23831	11800 LEWIS RD	CHESTER	VA	23831
7886364670	MEZERA CHARLES P JR & G J	15541 BRANDERS BRIDGE RD	CHESTERFIELD	VA	23831	15541 BRANDERS BRIDGE RD	CHESTER	VA	23831
7886366737	HAAKE MAUREEN M	15601 BRANDERS BRIDGE RD	CHESTERFIELD	VA	23831	127 HUBBARD RD	RISE	VA	23966
7886374705	BOSWELL MATTHEW C & HEIDI N	15501 BRANDERS BRIDGE RD	CHESTERFIELD	VA	23831	312 HIXSON DR	NORTH CHESTERFIELD	VA	23236
7886375539	BOSWELL MATTHEW C & HEIDI N	15411 BRANDERS BRIDGE RD	CHESTERFIELD	VA	23831	312 HIXSON DR	NORTH CHESTERFIELD	VA	23236
7886378715	TAYLOR HENRY E & MARJORIE M	4730 EVES LN	CHESTERFIELD	VA	23831	4710 EVES LN	CHESTER	VA	23831
7886575188	SEABOARD COAST LINE RR CO	4320 OLD LN	CHESTERFIELD	VA	23831	500 WATER ST	JACKSONVILLE	FL	32202
7896276113	BARFIELD ALLEN K	17951 CHESTNUT RIDGE RD	CHESTERFIELD	VA	23803	18001 CHESTNUT RIDGE RD	SOUTH CHESTERFIELD	VA	23803
7896286162	WILDEUS STEPHAN A & CYNDI L	17201 ELKO RD	CHESTERFIELD	VA	23803	17201 ELKO RD	SOUTH CHESTERFIELD	VA	23803
7896367245	MEZERA CHARLES P JR ET ALS	4721 EVES LN	CHESTERFIELD	VA	23831	15541 BRANDERS BRIDGE RD	CHESTER	VA	23831
7906275322	BARFIELD LEANNE S	18001 CHESTNUT RIDGE RD	CHESTERFIELD	VA	23803	18001 CHESTNUT RIDGE RD	PETERSBURG	VA	23803
7906298027	SMITH ROGER C	4420 KELMARBI RD	CHESTERFIELD	VA	23834	4420 KELMARBI RD	SOUTH CHESTERFIELD	VA	23834
7906326796	LUCAS PROPERTIES LLC	16300 BRANDERS BRIDGE RD	CHESTERFIELD	VA	23831	11800 LEWIS RD	CHESTER	VA	23831
7916249085	LUNDIE JIMMIE F	18215 CHESTNUT RIDGE RD	CHESTERFIELD	VA	23803	18215 CHESTNUT RIDGE RD	SOUTH CHESTERFIELD	VA	23803
7916254166	THE ROBERTSON FARM LLC	18089 CHESTNUT RIDGE RD	CHESTERFIELD	VA	23803	18025 CHESTNUT RIDGE RD	SOUTH CHESTERFIELD	VA	23803
7916261676	HONEA PAUL & ELIZABETH	18013 CHESTNUT RIDGE RD	CHESTERFIELD	VA	23803	18013 CHESTNUT RIDGE	PETERSBURG	VA	23803
7916265975	HONEA PAUL A & ELIZABETH R	18019 CHESTNUT RIDGE RD	CHESTERFIELD	VA	23803	18013 CHESTNUT RIDGE	PETERSBURG	VA	23803
7916288630	RHODES CHARLIE MCDOWELL	4201 KELMARBI RD	CHESTERFIELD	VA	23834	2305 PENNINGMAN TE	HENRICO	VA	23228
7916295562	VAUGHAN ROBERT D & SYLVIA M	4410 KELMARBI RD	CHESTERFIELD	VA	23834	4410 KELMARBI RD	SOUTH CHESTERFIELD	VA	23834
7916298104	HACK DIANNE M	4401 KELMARBI RD	CHESTERFIELD	VA	23834	4401 KELMARBI RD	SOUTH CHESTERFIELD	VA	23834
7916308334	MEADOWS C L & MEADOWS J M	4400 KELMARBI RD	CHESTERFIELD	VA	23834	101 BOULEVARD	COLONIAL HEIGHTS	VA	23834
7916312349	SEABOARD COAST LINE RR CO	15700 BRANDERS BRIDGE RD	CHESTERFIELD	VA	23831	500 WATER ST	JACKSONVILLE	FL	32202
7926235067	WHEELHOUSE RICHARD THOMAS SR	18102 BRANDERS BRIDGE RD	CHESTERFIELD	VA	23834	18104 BRANDERS BRIDGE RD	SOUTH CHESTERFIELD	VA	23834
7926243219	WHEELHOUSE CARL L & MARLENE Q	18030 BRANDERS BRIDGE RD	CHESTERFIELD	VA	23834	15913 SAROMONT AV	CHESTER	VA	23831
7926257790	LUNDIE FRANKLIN M JR & SHELLEY	17900 BRANDERS BRIDGE RD	CHESTERFIELD	VA	23834	17900 BRANDERS BRIDGE RD	SOUTH CHESTERFIELD	VA	23834
7926276471	CAMPAGNONE JOHN T	17700 BRANDERS BRIDGE RD	CHESTERFIELD	VA	23834	17700 BRANDERS BRIDGE RD	SOUTH CHESTERFIELD	VA	23834
7926276819	CAMPAGNONE JOHN T	17630 BRANDERS BRIDGE RD	CHESTERFIELD	VA	23834	17700 BRANDERS BRIDGE RD	SOUTH CHESTERFIELD	VA	23834
7926277832	CAMPAGNONE JOHN T	17632 BRANDERS BRIDGE RD	CHESTERFIELD	VA	23834	17700 BRANDERS BRIDGE RD	SOUTH CHESTERFIELD	VA	23834



## AFFECTED PROPERTY OWNERS WITHIN INUNDATION ZONE

GPIN (CHESTERFIELD)/PARCEL ID (COLONIAL HEIGHTS)	OWNER	PROPERTY ADDRESS	CITY/COUNTY	STATE	ZIP	OWNER ADDRESS	OWNER CITY	OWNER STATE	OWNER ZIP
7926278204	CAMPAGNONE JOHN T	17620 BRANDERS BRIDGE RD	CHESTERFIELD	VA	23834	17700 BRANDERS BRIDGE RD	SOUTH CHESTERFIELD	VA	23834
7926282476	BOWLES RICHARD A & JUDY M	4231 KELMARBI RD	CHESTERFIELD	VA	23834	4301 KELMARBI RD	SOUTH CHESTERFIELD	VA	23834
7926285390	REID ROBERT ALAN	4230 KELMARBI RD	CHESTERFIELD	VA	23834	04230 KELMARBI RD	SOUTH CHESTERFIELD	VA	23834
7926286929	KANE TIMOTHY P & VALARIE	4110 KELMARBI RD	CHESTERFIELD	VA	23834	4110 KELMARBI RD	SOUTH CHESTERFIELD	VA	23834
7926288321	CLARKE CLAVERN C & TAMMY C	4100 KELMARBI RD	CHESTERFIELD	VA	23834	4100 KELMARBI RD	SOUTH CHESTERFIELD	VA	23834
7926290810	BOWLES RICHARD A & JUDY M	4301 KELMARBI RD	CHESTERFIELD	VA	23834	4301 KELMARBI RD	SOUTH CHESTERFIELD	VA	23834
7926301586	SEABOARD COAST LINE RR CO	16980 BRANDERS BRIDGE RD	CHESTERFIELD	VA	23834	500 WATER ST	JACKSONVILLE	FL	32202
7926318701	SEASONS CREEK DEVELOPMENT LLC	16800 BRANDERS BRIDGE RD	CHESTERFIELD	VA	23831	700 W HILLBORO BL	DEERFIELD BEACH	FL	33441
7936222168	CHRISTIAN LIFE CENTER INC	4150 LAKEVIEW RD	CHESTERFIELD	VA	23803	505 LAKEVIEW AV	COLONIAL HEIGHTS	VA	23834
7936232379	WHEELHOUSE STUART M JR & B G	18040 BRANDERS BRIDGE RD	CHESTERFIELD	VA	23834	18100 BRANDERS BRIDGE RD	SOUTH CHESTERFIELD	VA	23834
7936236160	BELCHER GERALD E & PATRICIA A	18230 BRANDERS BRIDGE RD	CHESTERFIELD	VA	23834	18220 BRANDERS BRIDGE RD	SOUTH CHESTERFIELD	VA	23834
7936236726	ROBERTS MARK & TERESA	18300 BRANDERS BRIDGE RD	CHESTERFIELD	VA	23834	18300 BRANDERS BRIDGE RD	SOUTH CHESTERFIELD	VA	23834
7936237685	GERNER MYRA TRUSTEE	18200 BRANDERS BRIDGE RD	CHESTERFIELD	VA	23834	18200 BRANDERS BRIDGE RD	SOUTH CHESTERFIELD	VA	23834
7936237868	TEMPLE EVERETTE L JR	18210 BRANDERS BRIDGE RD	CHESTERFIELD	VA	23834	18210 BRANDERS BRIDGE RD	SOUTH CHESTERFIELD	VA	23834
7936238257	BELCHER GERALD EUGENE	18220 BRANDERS BRIDGE RD	CHESTERFIELD	VA	23834	18220 BRANDERS BRIDGE RD	SOUTH CHESTERFIELD	VA	23834
7936240758	WHEELHOUSE WALTER FRANKLIN	18010 BRANDERS BRIDGE RD	CHESTERFIELD	VA	23834	18020 BRANDERS BRIDGE RD	SOUTH CHESTERFIELD	VA	23834
7936245023	WHEELHOUSE STUART M JR & B G	18106 BRANDERS BRIDGE RD	CHESTERFIELD	VA	23834	18100 BRANDERS BRIDGE RD	SOUTH CHESTERFIELD	VA	23834
7936245043	WHEELHOUSE STUART M JR ET ALS	18008 BRANDERS BRIDGE RD	CHESTERFIELD	VA	23834	18100 BRANDERS BRIDGE RD	SOUTH CHESTERFIELD	VA	23834
7936246439	WHEELHOUSE STUART MCG JR ET UX	18100 BRANDERS BRIDGE RD	CHESTERFIELD	VA	23834	18100 BRANDERS BRIDGE RD	SOUTH CHESTERFIELD	VA	23834
7936247402	AGUILAR MARIA ET AL	18120 BRANDERS BRIDGE RD	CHESTERFIELD	VA	23834	18120 BRANDERS BRIDGE RD	SOUTH CHESTERFIELD	VA	23834
7936247521	PAGE CHARLES R JR & RENEE M	18110 BRANDERS BRIDGE RD	CHESTERFIELD	VA	23834	100 ROBINWOOD CT	COLONIAL HEIGHTS	VA	23834
7936247962	BOGSE C RICHARD JR & JOANN E	18107 BRANDERS BRIDGE RD	CHESTERFIELD	VA	23834	206-D TEMPLE AV	COLONIAL HEIGHTS	VA	23834
7936248479	JONES NORRIS E JR & NANCY Z	18101 BRANDERS BRIDGE RD	CHESTERFIELD	VA	23834	16925 JEFFERSON DAVIS HW	COLONIAL HEIGHTS	VA	23834
7936248552	RUSSELL WILLIAM J & DEBRA M	18109 BRANDERS BRIDGE RD	CHESTERFIELD	VA	23834	18109 BRANDERS BRIDGE RD	SOUTH CHESTERFIELD	VA	23834
7936251202	BRANCH JASON D & KATHRYN L	18000 BRANDERS BRIDGE RD	CHESTERFIELD	VA	23834	18000 BRANDERS BRIDGE RD	SOUTH CHESTERFIELD	VA	23834
7936256136	HARRIS LLOYD S & DOROTHY S	17901 BRANDERS BRIDGE RD	CHESTERFIELD	VA	23834	16611 HARROWGATE RD	SOUTH CHESTERFIELD	VA	23834
7936256328	HARRIS LLOYD S & DOROTHY S	17911 BRANDERS BRIDGE RD	CHESTERFIELD	VA	23834	16611 HARROWGATE RD	SOUTH CHESTERFIELD	VA	23834
7936257005	JONES NORRIS E JR & NANCY Z	18011 BRANDERS BRIDGE RD	CHESTERFIELD	VA	23834	16925 JEFFERSON DAVIS HW	COLONIAL HEIGHTS	VA	23834
7936260163	CAMPAGNONE JOHN T & TONI A	17704 BRANDERS BRIDGE RD	CHESTERFIELD	VA	23834	17700 BRANDERS BRIDGE RD	SOUTH CHESTERFIELD	VA	23834
7936261446	JAMIL BACHIR & GHADA	17708 BRANDERS BRIDGE RD	CHESTERFIELD	VA	23834	17708 BRANDERS BRIDGE RD	SOUTH CHESTERFIELD	VA	23834
7936262138	JAMIL BACHIR & GHADA	17712 BRANDERS BRIDGE RD	CHESTERFIELD	VA	23834	17708 BRANDERS BRIDGE RD	SOUTH CHESTERFIELD	VA	23834
7936263032	DIXON ALDEN L & EREL N	17710 BRANDERS BRIDGE RD	CHESTERFIELD	VA	23834	17710 BRANDERS BRIDGE RD	SOUTH CHESTERFIELD	VA	23834
7936264115	MOORMAN CHARLES W JR & V E	17720 BRANDERS BRIDGE RD	CHESTERFIELD	VA	23834	17720 BRANDERS BRIDGE RD	SOUTH CHESTERFIELD	VA	23834
7936266309	JOHNSON SHARON B	214 SWIFT CREEK LN	CHESTERFIELD	VA	23834	212 SWIFT CREEK LN	SOUTH CHESTERFIELD	VA	23834
7936267050	HOWLETT JAMES E ET AL	17711 BRANDERS BRIDGE RD	CHESTERFIELD	VA	23834	17701 BRANDERS BRIDGE RD	SOUTH CHESTERFIELD	VA	23834
7936267078	POOLE FLOYD B & JANET G	17611 BRANDERS BRIDGE RD	CHESTERFIELD	VA	23834	17611 BRANDERS BRIDGE RD	SOUTH CHESTERFIELD	VA	23834
7936267230	HITE RICHARD L II & CARRIE	213 SWIFT CREEK LN	CHESTERFIELD	VA	23834	213 SWIFT CREEK LN	SOUTH CHESTERFIELD	VA	23834
7936267463	HOWLETT JAMES E & SUSAN D	17701 BRANDERS BRIDGE RD	CHESTERFIELD	VA	23834	17701 BRANDERS BRIDGE RD	SOUTH CHESTERFIELD	VA	23834
7936267493	DAVIS JODY L	17601 BRANDERS BRIDGE RD	CHESTERFIELD	VA	23834	17601 BRANDERS BRIDGE RD	SOUTH CHESTERFIELD	VA	23834
7936268008	JOHNSON SHARON B	212 SWIFT CREEK LN	CHESTERFIELD	VA	23834	212 SWIFT CREEK LN	SOUTH CHESTERFIELD	VA	23834
7936269319	CITY OF COLONIAL HGTS VA	206 SWIFT CREEK LN	CHESTERFIELD	VA	23834	MUNICIPAL BLDG	COLONIAL HGTS	VA	23834
7936269543	WILSON NEIL H	211 SWIFT CREEK LN	CHESTERFIELD	VA	23834	209 SWIFT CREEK LN	SOUTH CHESTERFIELD	VA	23834
7936272205	CAMPAGNONE LYNNE MARVE	17600 BRANDERS BRIDGE RD	CHESTERFIELD	VA	23834	17600 BRANDERS BRIDGE RD	SOUTH CHESTERFIELD	VA	23834
7936275887	GREEN CALVIN B	4010 KELMARBI RD	CHESTERFIELD	VA	23834	3805 BALDWIN RD	CHESTER	VA	23831
7936277772	MCNAMARA JOSEPH V & EILEEN M	17420 BRANDERS BRIDGE RD	CHESTERFIELD	VA	23834	17420 BRANDERS BRIDGE RD	SOUTH CHESTERFIELD	VA	23834
7936278584	LESHER PAUL F & ROSELYN	17410 BRANDERS BRIDGE RD	CHESTERFIELD	VA	23834	17410 BRANDERS BRIDGE RD	SOUTH CHESTERFIELD	VA	23834
7936279501	AVERY C S & STAINBACK A G	17501 BRANDERS BRIDGE RD	CHESTERFIELD	VA	23834	17501 BRANDERS BRIDGE RD	SOUTH CHESTERFIELD	VA	23834
7936279735	CROWDER RICHARD L JR	17421 BRANDERS BRIDGE RD	CHESTERFIELD	VA	23834	17421 BRANDERS BRIDGE RD	SOUTH CHESTERFIELD	VA	23834
7936286546	SANDERSON STEVEN M	17312 BRANDERS BRIDGE RD	CHESTERFIELD	VA	23834	17310 BRANDERS BRIDGE RD	SOUTH CHESTERFIELD	VA	23834
7936287239	SANDERSON STEVEN M	17345 BRANDERS BRIDGE RD	CHESTERFIELD	VA	23834	17310 BRANDERS BRIDGE RD	SOUTH CHESTERFIELD	VA	23834
7936288600	ENTSMINGER ROBERT M	17400 BRANDERS BRIDGE RD	CHESTERFIELD	VA	23834	17400 BRANDERS BRIDGE RD	SOUTH CHESTERFIELD	VA	23834
7936289213	QUEEN JAMES M & PEGGY D	17350 BRANDERS BRIDGE RD	CHESTERFIELD	VA	23834	17110 BRANDERS BRIDGE RD	SOUTH CHESTERFIELD	VA	23834
7936289374	SANDERSON STEVEN M	17240 BRANDERS BRIDGE RD	CHESTERFIELD	VA	23834	17310 BRANDERS BRIDGE RD	SOUTH CHESTERFIELD	VA	23834
7936289747	SANDERSON STEVEN M	17310 BRANDERS BRIDGE RD	CHESTERFIELD	VA	23834	17310 BRANDERS BRIDGE RD	SOUTH CHESTERFIELD	VA	23834
7936290794	WILSON MICHAEL W	17040 BRANDERS BRIDGE RD	CHESTERFIELD	VA	23834	17040 BRANDERS BRIDGE RD	SOUTH CHESTERFIELD	VA	23834
7936293467	MAYWALT W F & LUNSFORD C J	17050 BRANDERS BRIDGE RD	CHESTERFIELD	VA	23834	656 BOULAVARD	COLONIAL HEIGHTS	VA	23834
7936296113	JOYNER PAIGE Q	17120 BRANDERS BRIDGE RD	CHESTERFIELD	VA	23834	17120 BRANDERS BRIDGE RD	SOUTH CHESTERFIELD	VA	23834
7936297388	BRANCH JASON D & KATHRYN L	17104 BRANDERS BRIDGE RD	CHESTERFIELD	VA	23834	18000 BRANDERS BRIDGE RD	SOUTH CHESTERFIELD	VA	23834
7936297874	THWEATT JAMES R & ANNA S	17102 BRANDERS BRIDGE RD	CHESTERFIELD	VA	23834	17102 BRANDERS BRIDGE RD	SOUTH CHESTERFIELD	VA	23834
7936298148	QUEEN JAMES M & PEGGY D	17114 BRANDERS BRIDGE RD	CHESTERFIELD	VA	23834	17110 BRANDERS BRIDGE RD	SOUTH CHESTERFIELD	VA	23834
7936299356	QUEEN JAMES M & PEGGY D	17110 BRANDERS BRIDGE RD	CHESTERFIELD	VA	23834	17110 BRANDERS BRIDGE RD	SOUTH CHESTERFIELD	VA	23834
7936300828	RAKES KIRBY G SR & RUTH M	17020 BRANDERS BRIDGE RD	CHESTERFIELD	VA	23834	17020 BRANDERS BRIDGE RD	SOUTH CHESTERFIELD	VA	23834
7936305922	SPERRY CURTIS	17030 BRANDERS BRIDGE RD	CHESTERFIELD	VA	23834	17030 BRANDERS BRIDGE RD	SOUTH CHESTERFIELD	VA	23834
7936305938	HEATH CHRISTOPHER S & E M	17036 BRANDERS BRIDGE RD	CHESTERFIELD	VA	23834	17036 BRANDERS BRIDGE RD	SOUTH CHESTERFIELD	VA	23834
7946233398	BEVCO LLC	18201 BRANDERS BRIDGE RD	CHESTERFIELD	VA	23834	12040 LAYTON DR	GLEN ALLEN	VA	23059
7946235456	YAKELEWICZ FREDERICK & M	18211 BRANDERS BRIDGE RD	CHESTERFIELD	VA	23834	18211 BRANDERS BRIDGE RD	COLONIAL HEIGHTS	VA	23834
7946239256	BEVCO LLC	3800 LAKEVIEW RD	CHESTERFIELD	VA	23834	12040 LAYTON DR	GLEN ALLEN	VA	23059
7946240364	BOGSE C RICHARD JR & JOANN E	18105 BRANDERS BRIDGE RD	CHESTERFIELD	VA	23834	206-D TEMPLE AV	COLONIAL HEIGHTS	VA	23834
7946240831	HAMMOND JAMES P & DIANA L	18111 BRANDERS BRIDGE RD	CHESTERFIELD	VA	23834	18111 BRANDERS BRIDGE RD	SOUTH CHESTERFIELD	VA	23834
7946240979	JONES NORRIS E JR & M&G ASSOC	18009 BRANDERS BRIDGE RD	CHESTERFIELD	VA	23834	16925 JEFFERSON DAVIS HW	COLONIAL HGTS	VA	23834
7946254286	SEIFRED BETTY C & NEIL L	148 SWIFT CREEK LN	CHESTERFIELD	VA	23834	148 SWIFT CREEK LN	SOUTH CHESTERFIELD	VA	23834
7946255778	FAISON RONALD B & HILDA M	142 SWIFT CREEK LN	CHESTERFIELD	VA	23834	142 SWIFT CREEK LN	SOUTH CHESTERFIELD	VA	23834
7946257288	TATUM THOMAS E & NANCY A	131 SWIFT CREEK LN	CHESTERFIELD	VA	23834	131 SWIFT CREEK LN	SOUTH CHESTERFIELD	VA	23834
7946258895	OSBORN DOUGLAS E	102 WALKERS COVE DR	CHESTERFIELD	VA	23834	102 WALKERS COVE DR	SOUTH CHESTERFIELD	VA	23834
7946260104	WALKER RAENORD B & EMILY J	200 SWIFT CREEK LN	CHESTERFIELD	VA	23834	200 SWIFT CREEK LN	SOUTH CHESTERFIELD	VA	23834
7946260428	WILSON NEIL H	209 SWIFT CREEK LN	CHESTERFIELD	VA	23834	209 SWIFT CREEK LN	SOUTH CHESTERFIELD	VA	23834
7946261869	WILSON NEIL H	217 SWIFT CREEK LN	CHESTERFIELD	VA	23834	209 SWIFT CREEK LN	SOUTH CHESTERFIELD	VA	23834
7946262023	WILSON NEIL H	207 SWIFT CREEK LN	CHESTERFIELD	VA	23834	209 SWIFT CREEK LN	SOUTH CHESTERFIELD	VA	23834
7946263713	TOOMBS BARBARA M	201 SWIFT CREEK LN	CHESTERFIELD	VA	23834	201 SWIFT CREEK LN	SOUTH CHESTERFIELD	VA	23834
7946265035	WATSON CHARLES R & FRANCES M	203 SWIFT CREEK LN	CHESTERFIELD	VA	23834	10475 JORDAN PY	HOPEWELL	VA	23860
7946265806	BRUNNER KEVIN J	147 SWIFT CREEK LN	CHESTERFIELD	VA	23834	147 SWIFT CREEK LN	SOUTH CHESTERFIELD	VA	23834
7946266068	WILSON NEIL H	205 SWIFT CREEK LN	CHESTERFIELD	VA	23834	209 SWIFT CREEK LN	SOUTH CHESTERFIELD	VA	23834
7946266317	HALL KATHERINE G	149 SWIFT CREEK LN	CHESTERFIELD	VA	23834	104 WALKERS COVE DR	SOUTH CHESTERFIELD	VA	23834
7946266824	HONEYCUTT SONIA NELL	210 WALKERS COVE DR	CHESTERFIELD	VA	23834	106 WALKERS COVE DR	SOUTH CHESTERFIELD	VA	23834
7946267436	MCGEE JAMES E & BARBARA A	208 WALKERS COVE DR	CHESTERFIELD	VA	23834	P O BOX 1088	COLONIAL HEIGHTS	VA	23834
7946268407	HALL KATHERINE G	104 WALKERS COVE DR	CHESTERFIELD	VA	23834	104 WALKERS COVE DR	SOUTH CHESTERFIELD	VA	23834
7946268662	MELTON CHRISTOPHER M & MENDY C	209 WALKERS COVE DR	CHESTERFIELD	VA	23834	P O BOX 1032	WRITTSVILLE BEACH	NC	28480
7946268815	HONEYCUTT SONIA NELL	106 WALKERS COVE DR	CHESTERFIELD	VA	23834	106 WALKERS COVE DR	SOUTH CHESTERFIELD	VA	23834

## AFFECTED PROPERTY OWNERS WITHIN INUNDATION ZONE

GPIN (CHESTERFIELD)/PARCEL ID (COLONIAL HEIGHTS)	OWNER	PROPERTY ADDRESS	CITY/COUNTY	STATE	ZIP	OWNER ADDRESS	OWNER CITY	OWNER STATE	OWNER ZIP
7946268942	MC GEE JAMES E & BARBARA B	206 WALKERS COVE DR	CHESTERFIELD	VA	23834	P O BOX 1088	COLONIAL HEIGHTS	VA	23834
7946269332	LORENZO MICHAEL & ANGELA A	204 WALKERS COVE DR	CHESTERFIELD	VA	23834	204 WALKERS COVE DR	SOUTH CHESTERFIELD	VA	23834
7946269390	CITY OF COLONIAL HGTS VA	17391 BRANDERS BRIDGE RD	CHESTERFIELD	VA	23834	MUNICIPAL BLDG	COLONIAL HGTS	VA	23834
7946269963	BOND WILLIE D & PEGGY R	207 WALKERS COVE DR	CHESTERFIELD	VA	23834	207 WALKERS COVE DR	SOUTH CHESTERFIELD	VA	23834
7946270852	WILLIAMS AULICK B JR & P S	17411 BRANDERS BRIDGE RD	CHESTERFIELD	VA	23834	17411 BRANDERS BRIDGE RD	SOUTH CHESTERFIELD	VA	23834
7946271468	ETHINGTON LYNDIA	17401 BRANDERS BRIDGE RD	CHESTERFIELD	VA	23834	17401 BRANDERS BRIDGE RD	SOUTH CHESTERFIELD	VA	23834
7946273299	SHORNAK KEITH W & WANDA A	17331 BRANDERS BRIDGE RD	CHESTERFIELD	VA	23834	3713 LAURA RD	SOUTH CHESTERFIELD	VA	23834
7946273484	FERGUSON JAMES OLIN	17341 BRANDERS BRIDGE RD	CHESTERFIELD	VA	23834	1007 FORESTVIEW DR	COLONIAL HEIGHTS	VA	23834
7946273820	BROYLES HARRIET	17431 BRANDERS BRIDGE RD	CHESTERFIELD	VA	23834	17431 BRANDERS BRIDGE RD	SOUTH CHESTERFIELD	VA	23834
7946274476	SHORNAK KEITH W & WANDA A	17347 BRANDERS BRIDGE RD	CHESTERFIELD	VA	23834	3713 LAURA RD	SOUTH CHESTERFIELD	VA	23834
7946274698	SHORNAK KEITH W & WANDA A	3713 LAURA RD	CHESTERFIELD	VA	23834	3713 LAURA RD	SOUTH CHESTERFIELD	VA	23834
7946275573	BARKER ALMA L	17351 BRANDERS BRIDGE RD	CHESTERFIELD	VA	23834	24841 WAX MYRTLE DR	BONITA SPRINGS	FL	34134
7946275694	SHORNAK KEITH W & WANDA A	3707 LAURA RD	CHESTERFIELD	VA	23834	3713 LAURA RD	SOUTH CHESTERFIELD	VA	23834
7946276590	SHORNAK KEITH W & WANDA A	3701 LAURA RD	CHESTERFIELD	VA	23834	3713 LAURA RD	SOUTH CHESTERFIELD	VA	23834
7946277466	KESTER J G & KESTER R L TRS	3637 LAURA RD	CHESTERFIELD	VA	23834	3720 LAURA RD	SOUTH CHESTERFIELD	VA	23834
7946279327	KESTER J G & KESTER R L TRS	502 FAIRMONT DR	CHESTERFIELD	VA	23834	3720 LAURA RD	SOUTH CHESTERFIELD	VA	23834
7946280187	SIMMONS LANDIS C & JANE T	17230 BRANDERS BRIDGE RD	CHESTERFIELD	VA	23834	17220 BRANDERS BRIDGE RD	SOUTH CHESTERFIELD	VA	23834
7946280715	GAFFORD MARY C	17330 BRANDERS BRIDGE RD	CHESTERFIELD	VA	23834	17330 BRANDERS BRIDGE RD	SOUTH CHESTERFIELD	VA	23834
7946281429	BANKS DARRYL & NATASHA	17320 BRANDERS BRIDGE RD	CHESTERFIELD	VA	23834	17320 BRANDERS BRIDGE RD	SOUTH CHESTERFIELD	VA	23834
7946282198	SIMMONS LANDIS C & JANE T	17220 BRANDERS BRIDGE RD	CHESTERFIELD	VA	23834	17220 BRANDERS BRIDGE RD	SOUTH CHESTERFIELD	VA	23834
7946282269	BANE THOMAS H & PATRICIA A	17300 BRANDERS BRIDGE RD	CHESTERFIELD	VA	23834	17300 BRANDERS BRIDGE RD	SOUTH CHESTERFIELD	VA	23834
7946283606	SHORNAK KEITH W & WANDA A	17325 BRANDERS BRIDGE RD	CHESTERFIELD	VA	23834	3713 LAURA RD	SOUTH CHESTERFIELD	VA	23834
7946284120	KESTER J G & KESTER R L TRS	3720 LAURA RD	CHESTERFIELD	VA	23834	3720 LAURA RD	SOUTH CHESTERFIELD	VA	23834
7946284528	KESTER J G & KESTER R L TRS	17317 BRANDERS BRIDGE RD	CHESTERFIELD	VA	23834	3720 LAURA RD	SOUTH CHESTERFIELD	VA	23834
7946284842	GRIMM ROLAND M	17301 BRANDERS BRIDGE RD	CHESTERFIELD	VA	23834	17301 BRANDERS BRIDGE RD	SOUTH CHESTERFIELD	VA	23834
7946285916	KESTER J G & KESTER R L TRS	3710 LAURA RD	CHESTERFIELD	VA	23834	3720 LAURA RD	SOUTH CHESTERFIELD	VA	23834
7946287430	VANCE NANCY C	17311 BRANDERS BRIDGE RD	CHESTERFIELD	VA	23834	500 NORWOOD DR	SOUTH CHESTERFIELD	VA	23834
7946287509	VANCE D C & VANCE N C TRUSTEES	3700 LAURA RD	CHESTERFIELD	VA	23834	500 NORWOOD DR	SOUTH CHESTERFIELD	VA	23834
7946288386	VANCE D C & VANCE N C TRUSTEES	17241 BRANDERS BRIDGE RD	CHESTERFIELD	VA	23834	500 NORWOOD DR	SOUTH CHESTERFIELD	VA	23834
7946289412	VANCE D C & VANCE N C TRUSTEES	500 NORWOOD DR	CHESTERFIELD	VA	23834	500 NORWOOD DR	SOUTH CHESTERFIELD	VA	23834
7946290119	CHAMALE RUBEN B	17200 BRANDERS BRIDGE RD	CHESTERFIELD	VA	23834	17200 BRANDERS BRIDGE RD	SOUTH CHESTERFIELD	VA	23834
7946292960	CABANISS WANDA K	17111 BRANDERS BRIDGE RD	CHESTERFIELD	VA	23834	8695 CHEERS LN	DISPUTANTA	VA	23842
7946295016	SIMMONS LANDIS HAROLD	17221 BRANDERS BRIDGE RD	CHESTERFIELD	VA	23834	17221 BRANDERS BRIDGE RD	SOUTH CHESTERFIELD	VA	23834
7946301158	PUTNEY JUSTINE KOTASEK	3811 WHITEHOUSE RD	CHESTERFIELD	VA	23834	3820 WHITEHOUSE RD	SOUTH CHESTERFIELD	VA	23834
7946305346	PHELPS DONALD H	3801 WHITEHOUSE RD	CHESTERFIELD	VA	23834	3801 WHITEHOUSE RD	SOUTH CHESTERFIELD	VA	23834
7946308602	BERKEL WILLIAM J & BERNABO L L	3611 WHITEHOUSE RD	CHESTERFIELD	VA	23834	3611 WHITEHOUSE RD	SOUTH CHESTERFIELD	VA	23834
7956250175	OSBORN DOUGLAS E	100 WALKERS COVE DR	CHESTERFIELD	VA	23834	102 WALKERS COVE DR	SOUTH CHESTERFIELD	VA	23834
7956250175	OSBORN DOUGLAS E	100 WALKERS COVE DR	CHESTERFIELD	VA	23834	102 WALKERS COVE DR	SOUTH CHESTERFIELD	VA	23834
7956250588	JONES DANIEL A & CRYSTAL V	103 WALKERS COVE DR	CHESTERFIELD	VA	23834	103 WALKERS COVE DR	SOUTH CHESTERFIELD	VA	23834
7956250964	CRAMPTON C E & WALTMAN D S	106 FLINTLOCK DR	CHESTERFIELD	VA	23834	106 FLINTLOCK DR	SOUTH CHESTERFIELD	VA	23834
7956251372	WYATT ALAN C & ELIZABETH A	108 FLINTLOCK DR	CHESTERFIELD	VA	23834	108 FLINTLOCK DR	SOUTH CHESTERFIELD	VA	23834
7956251579	MARKS G N & MARKS C D TRUSTEES	110 FLINTLOCK DR	CHESTERFIELD	VA	23834	110 FLINTLOCK DR	SOUTH CHESTERFIELD	VA	23834
7956251986	DAUGHERITY RICHARD D III & K A	112 FLINTLOCK DR	CHESTERFIELD	VA	23834	112 FLINTLOCK DR	SOUTH CHESTERFIELD	VA	23834
7956252394	NEBLETT KELLE F	114 FLINTLOCK DR	CHESTERFIELD	VA	23834	114 FLINTLOCK DR	SOUTH CHESTERFIELD	VA	23834
7956252459	BRANCH CARLTON J & RACHEL A	107 FLINTLOCK DR	CHESTERFIELD	VA	23834	107 FLINTLOCK DR	SOUTH CHESTERFIELD	VA	23834
7956252866	COURTRIGHT MICHAEL D & PEGGY H	109 FLINTLOCK DR	CHESTERFIELD	VA	23834	109 FLINTLOCK DR	SOUTH CHESTERFIELD	VA	23834
7956253174	DEVERICK CELESTE V	111 FLINTLOCK DR	CHESTERFIELD	VA	23834	2601 BLITHE DR	CHESTER	VA	23831
7956253582	HURST DAVID E & LYDIA D	113 FLINTLOCK DR	CHESTERFIELD	VA	23834	113 FLINTLOCK DR	SOUTH CHESTERFIELD	VA	23834
7956253888	JACOBS MARY ANN	115 FLINTLOCK DR	CHESTERFIELD	VA	23834	115 FLINTLOCK DR	SOUTH CHESTERFIELD	VA	23834
7956254395	GILLESPIE JAMES S & SUZANE L	117 FLINTLOCK DR	CHESTERFIELD	VA	23834	117 FLINTLOCK DR	COLONIAL HEIGHTS	VA	23834
7956256167	MILLER G F & WILLIAMS K F	113 SWIFT CREEK LN	CHESTERFIELD	VA	23834	1375 E JACK JOUETT RD	LOUISA	VA	23093
7956260024	MELTON CHRISTOPHER M & MENDY C	200 WALKERS COVE DR	CHESTERFIELD	VA	23834	P O BOX 1032	WRITTSVILLE BEACH	NC	28480
7956260750	THOMAS KENNETH L & JOAN A	205 WALKERS COVE DR	CHESTERFIELD	VA	23834	205 WALKERS COVE DR	SOUTH CHESTERFIELD	VA	23834
7956261003	DOBBINS HARLESS T & CAROLE D	105 WALKERS COVE DR	CHESTERFIELD	VA	23834	105 WALKERS COVE DR	SOUTH CHESTERFIELD	VA	23834
7956261287	MINTREE TIMOTHY D & HEATHER S	500 FAIRMONT DR	CHESTERFIELD	VA	23834	500 FAIRMONT DR	SOUTH CHESTERFIELD	VA	23834
7956261613	HEVENER SCOTT D ET ALS	107 WALKERS COVE DR	CHESTERFIELD	VA	23834	201 WALKERS COVE DR	SOUTH CHESTERFIELD	VA	23834
7956261638	DANIEL JAMES S & SUSAN W	203 WALKERS COVE DR	CHESTERFIELD	VA	23834	203 WALKERS COVE DR	SOUTH CHESTERFIELD	VA	23834
7956262126	HEVENER SCOTT D ET ALS	201 WALKERS COVE DR	CHESTERFIELD	VA	23834	201 WALKERS COVE DR	SOUTH CHESTERFIELD	VA	23834
7956262366	KESTER J G & KESTER R L TRS	503 FAIRMONT DR	CHESTERFIELD	VA	23834	3720 LAURA RD	SOUTH CHESTERFIELD	VA	23834
7956262505	HAYES FRANCES P	116 FLINTLOCK DR	CHESTERFIELD	VA	23834	116 FLINTLOCK DR	SOUTH CHESTERFIELD	VA	23834
7956263810	STOKER DARRELL J & NOREEN T	118 FLINTLOCK DR	CHESTERFIELD	VA	23834	118 FLINTLOCK DR	SOUTH CHESTERFIELD	VA	23834
7956271380	KESTER J G & KESTER R L TRS	3600 LAURA RD	CHESTERFIELD	VA	23834	3720 LAURA RD	SOUTH CHESTERFIELD	VA	23834
7956272420	HARRISON EARNEST W	501 FAIRMONT DR	CHESTERFIELD	VA	23834	P O BOX 250	COLONIAL HEIGHTS	VA	23834
7956274712	STEWART JONATHAN P	505 FAIRMONT DR	CHESTERFIELD	VA	23834	304 BILTMORE DR	COLONIAL HEIGHTS	VA	23834
7956281414	VANCE D C & VANCE N C TRUSTEES	3622 LAURA RD	CHESTERFIELD	VA	23834	500 NORWOOD DR	SOUTH CHESTERFIELD	VA	23834
7956283690	PECHT ROBERT F JR	623 NORWOOD DR	CHESTERFIELD	VA	23834	423 NORWOOD DR	COLONIAL HEIGHTS	VA	23834
7956294652	PICARDAT GILBERT M & DEBORAH M	17231 BRANDERS BRIDGE RD	CHESTERFIELD	VA	23834	17231 BRANDERS BRIDGE RD	SOUTH CHESTERFIELD	VA	23834
7956297758	CITY OF COLONIAL HGTS VA	633 NORWOOD DR	CHESTERFIELD	VA	23834	MUNICIPAL BLDG	COLONIAL HGTS	VA	23834
7956299051	ENGLISH CHRISTOPHER S & M M	3501 WHITEHOUSE RD	CHESTERFIELD	VA	23834	3401 WHITEHOUSE RD	SOUTH CHESTERFIELD	VA	23834
7956303413	PICARDAT MADISON SCOTT	3609 WHITEHOUSE RD	CHESTERFIELD	VA	23834	17231 BRANDERS BRIDGE RD	SOUTH CHESTERFIELD	VA	23834
7956307428	FINK THOMAS K & DINA W	3601 WHITEHOUSE RD	CHESTERFIELD	VA	23834	3601 WHITEHOUSE RD	SOUTH CHESTERFIELD	VA	23834
7956285274	STICKEL JEREMY R & TINA M	3307 WHITEHOUSE RD	CHESTERFIELD	VA	23834	3307 WHITEHOUSE RD	SOUTH CHESTERFIELD	VA	23834
7966291817	ENGLISH CHRISTOPHER S & M M	3401 WHITEHOUSE RD	CHESTERFIELD	VA	23834	3401 WHITEHOUSE RD	SOUTH CHESTERFIELD	VA	23834
7966292766	ENGLISH CHRISTOPHER S JR	3421 WHITEHOUSE RD	CHESTERFIELD	VA	23834	3401 WHITEHOUSE RD	SOUTH CHESTERFIELD	VA	23834
7966294628	KETCHAM EARL & JOAN V	3311 WHITEHOUSE RD	CHESTERFIELD	VA	23834	3321 WHITEHOUSE RD	SOUTH CHESTERFIELD	VA	23834
7966294903	KETCHAM EARL F & JOAN V	3309 WHITEHOUSE RD	CHESTERFIELD	VA	23834	3321 WHITEHOUSE RD	SOUTH CHESTERFIELD	VA	23834
7966298024	LOVERIDGE ROBERT K	3221 WHITEHOUSE RD	CHESTERFIELD	VA	23834	3221 WHITEHOUSE RD	SOUTH CHESTERFIELD	VA	23834
7976281967	FLETCHER ANITA H	3101 WHITEHOUSE RD	CHESTERFIELD	VA	23834	3101 WHITEHOUSE RD	SOUTH CHESTERFIELD	VA	23834
7976284536	COLE LINDA JACKSON	3019 WHITEHOUSE RD	CHESTERFIELD	VA	23834	P O BOX 612	COLONIAL HEIGHTS	VA	23834
7976284955	COLE LINDA JACKSON	2934 WHITEHOUSE RD	CHESTERFIELD	VA	23834	P O BOX 612	COLONIAL HEIGHTS	VA	23834
7976285797	FLETCHER ANITA FAY	3007 WHITEHOUSE RD	CHESTERFIELD	VA	23834	3101 WHITEHOUSE RD	SOUTH CHESTERFIELD	VA	23834
7976286333	BURNLEY EILEEN F	3017 WHITEHOUSE RD	CHESTERFIELD	VA	23834	1624 ANN ST	PORTSMOUTH	VA	23704
7976286575	COLE LARRY K	3013 WHITEHOUSE RD	CHESTERFIELD	VA	23834	10423 COURTHOUSE RD	DINWIDDIE	VA	23841
7976288481	PARRISH ESTATES LLC	2905 WHITEHOUSE RD	CHESTERFIELD	VA	23834	1515 VEREDA VERDE	SARASOTA	FL	34232
7976288640	IRBY J BARRETT JR	3015 WHITEHOUSE RD	CHESTERFIELD	VA	23834	2640 BLITHE DR	CHESTER	VA	23831
7976288640	IRBY J BARRETT JR	3015 WHITEHOUSE RD	CHESTERFIELD	VA	23834	2640 BLITHE DR	CHESTER	VA	23831
7976288640	IRBY J BARRETT JR	3015 WHITEHOUSE RD	CHESTERFIELD	VA	23834	2640 BLITHE DR	CHESTER	VA	23831
7976289161	PARRISH ESTATES LLC	2913 WHITEHOUSE RD	CHESTERFIELD	VA	23834	1515 VEREDA VERDE	SARASOTA	FL	34232

## AFFECTED PROPERTY OWNERS WITHIN INUNDATION ZONE

GPIN (CHESTERFIELD)/PARCEL ID (COLONIAL HEIGHTS)	OWNER	PROPERTY ADDRESS	CITY/COUNTY	STATE	ZIP	OWNER ADDRESS	OWNER CITY	OWNER STATE	OWNER ZIP
7976289484	PARRISH ESTATES LLC	2919 WHITEHOUSE RD	CHESTERFIELD	VA	23834	1515 VEREDA VERDE	SARASOTA	FL	34232
7976295807	FLETCHER ANITA FAY	3011 WHITEHOUSE RD	CHESTERFIELD	VA	23834	3101 WHITEHOUSE RD	SOUTH CHESTERFIELD	VA	23834
7976297700	HUGHES IVAN A	3001 WHITEHOUSE RD	CHESTERFIELD	VA	23834	3001 WHITEHOUSE RD	SOUTH CHESTERFIELD	VA	23834
7976297951	RUANO SULEE HING	2924 WHITEHOUSE RD	CHESTERFIELD	VA	23834	2924 WHITEHOUSE RD	SOUTH CHESTERFIELD	VA	23834
7976299345	WILLIAMS FREDA B	2920 WHITEHOUSE RD	CHESTERFIELD	VA	23834	2920 WHITEHOUSE RD	SOUTH CHESTERFIELD	VA	23834
7976299405	WOMACK DINA S	2917 WHITEHOUSE RD	CHESTERFIELD	VA	23834	2917 WHITEHOUSE RD	SOUTH CHESTERFIELD	VA	23834
8006296666	HENDRICK JOHN E JR & KAYE C	2405 ARROWFIELD RD	CHESTERFIELD	VA	23834	14309 RAMBLEWOOD DR	CHESTER	VA	23836
8006279285	WOOD JEFFREY S & ASHMAN KATE E	2411 ARROWFIELD RD	CHESTERFIELD	VA	23834	2411 ARROWFIELD RD	SOUTH CHESTERFIELD	VA	23834
8006281163	GERHEART LEON V JR & BARBARA A	2511 ARROWFIELD RD	CHESTERFIELD	VA	23834	2511 ARROWFIELD RD	SOUTH CHESTERFIELD	VA	23834
8006283330	BERBERICH CHARLES M JR ET AL	2501 ARROWFIELD RD	CHESTERFIELD	VA	23834	4318 SUNSET DR	PETERSBURG	VA	23803
8006295774	IRETON PETER I MOST REV	17115 JEFFERSON DAVIS HY	CHESTERFIELD	VA	23834	800 CATHEDRAL PL	RICHMOND	VA	23220
8006299652	RUSSELL JOHN J MOST REV	17119 JEFFERSON DAVIS HY	CHESTERFIELD	VA	23834	7800 CAROUSEL LN	RICHMOND	VA	23294
8016291386	PHAM CUONG P & LE TRAN CHAU T	2413 ALDRIDGE AV	CHESTERFIELD	VA	23834	2413 ALDRIDGE AV	SOUTH CHESTERFIELD	VA	23834
8016292085	BOGESE JOANN E	2409 ALDRIDGE AV	CHESTERFIELD	VA	23834	206 TEMPLE AV	COLONIAL HEIGHTS	VA	23834
8016292884	INGRAM DRUSILLA	2405 ALDRIDGE AV	CHESTERFIELD	VA	23834	2405 ALDRIDGE AV	SOUTH CHESTERFIELD	VA	23834
8026256618	MORGAN CORPORATION	2333 ARROWFIELD RD	CHESTERFIELD	VA	23834	1164 DR	COLONIAL HEIGHTS	VA	23834
8026281812	MILLSIDE HOMEOWNERS ASSOC INC	2323 ARROWFIELD RD	CHESTERFIELD	VA	23834	2112 CIRCLESTONE CT	SOUTH CHESTERFIELD	VA	23834
8026295207	OHAM CORPORATION	2313 ARROWFIELD RD	CHESTERFIELD	VA	23834	6401 BALTIMORE NATIONAL PI	CATONSVILLE	MD	21228
8026298182	ANTIS ANDREA C	2016 SWIFT BLUFF DR	CHESTERFIELD	VA	23834	2016 SWIFT BLUFF DR	SOUTH CHESTERFIELD	VA	23834
8026298778	FREEBURGER BARRON DAVID	2014 SWIFT BLUFF DR	CHESTERFIELD	VA	23834	2312 W CARY ST	RICHMOND	VA	23220
8026298872	MULLINS ANDREW F & MARY P	2012 SWIFT BLUFF DR	CHESTERFIELD	VA	23834	4930 MCALLISTER DR	CHESTER	VA	23831
8026298889	WILLIAMS DAVID H & TERRI K	2002 CIRCLESTONE CT	CHESTERFIELD	VA	23834	110 SHERWOOD DR	COLONIAL HEIGHTS	VA	23834
8026298995	ORINO W H & ORINO JANE C TRS	2004 CIRCLESTONE CT	CHESTERFIELD	VA	23834	1501 BERMUDA HUNDRED RD	CHESTER	VA	23836
8026299066	BLACKBURN ALAN D	2010 SWIFT BLUFF DR	CHESTERFIELD	VA	23834	2010 SWIFT BLUFF DR	SOUTH CHESTERFIELD	VA	23834
8026299361	SNEAD BRUCE H	2008 SWIFT BLUFF DR	CHESTERFIELD	VA	23834	2008 SWIFT BLUFF DR	SOUTH CHESTERFIELD	VA	23834
8026305160	MOTES LEMUEL GERALD	2107 PINE FOREST DR	CHESTERFIELD	VA	23834	2107 PINE FOREST DR	SOUTH CHESTERFIELD	VA	23834
8026308859	MOTES LEMUEL GERALD	2109 PINE FOREST DR	CHESTERFIELD	VA	23834	2107 PINE FOREST DR	SOUTH CHESTERFIELD	VA	23834
8026308901	ORINO W H & ORINO JANE C TRS	2006 CIRCLESTONE CT	CHESTERFIELD	VA	23834	1501 BERMUDA HUNDRED RD	CHESTER	VA	23836
8026308907	FLOYD JOSEPH M	2008 CIRCLESTONE CT	CHESTERFIELD	VA	23834	6601 BULL HILL RD	PRINCE GEORGE	VA	23875
8026308913	BLACKBURN DONNA M	2010 CIRCLESTONE CT	CHESTERFIELD	VA	23834	5741 CARVER HEIGHTS DR	CHESTER	VA	23831
8036286398	PEARSON LOUIS L & BETTY C	2010 PINE FOREST DR	CHESTERFIELD	VA	23834	312 W WESTOVER AV	COLONIAL HGTS	VA	23834
8036292919	COUNTY OF CHESTERFIELD	2020 PINE FOREST DR	CHESTERFIELD	VA	23834	P O BOX 40	CHESTERFIELD	VA	23832
8036293232	COUNTY OF CHESTERFIELD	2030 PINE FOREST DR	CHESTERFIELD	VA	23834	P O BOX 40	CHESTERFIELD	VA	23832
8036293729	COUNTY OF CHESTERFIELD	2026 PINE FOREST DR	CHESTERFIELD	VA	23834	P O BOX 40	CHESTERFIELD	VA	23832
8036301905	MOTES LEMUEL GERALD	2101 PINE FOREST DR	CHESTERFIELD	VA	23834	2107 PINE FOREST DR	SOUTH CHESTERFIELD	VA	23834
8036303146	HS-TAMPA FL LLC	2103 PINE FOREST DR	CHESTERFIELD	VA	23834	3100 BL	ATLANTA	GA	30339
8036303227	HS-TAMPA FL LLC	2121 PINE FOREST DR	CHESTERFIELD	VA	23834	3100 BL	ATLANTA	GA	30339
8036312296	COMM OF VA DEPT OF HWYS	2400 PINE FOREST DR	CHESTERFIELD	VA	23834	1401 E BROAD RD	RICHMOND	VA	23219
8036336204	PHILIP MORRIS USA INC	16000 WALTHALL INDUSTRIAL PY	CHESTERFIELD	VA	23834	P O BOX 26603	RICHMOND	VA	23261
8046288854	PEARSON LOUIS L & BETTY C	2000 PINE FOREST DR	CHESTERFIELD	VA	23834	312 W WESTOVER AV	COLONIAL HGTS	VA	23834
8046293660	PEARSON LOUIS L & BETTY C	2040 PINE FOREST DR	CHESTERFIELD	VA	23834	312 W WESTOVER AV	COLONIAL HGTS	VA	23834
8046329553	ARUNDEL CORPORATION (THE)	2009 RUFFIN MILL RD	CHESTERFIELD	VA	23834	1200 URBAN CENTER DR	BIRMINGHAM	AL	35242
7986281032	PARRISH ESTATES LLC	2915 WHITEHOUSE RD	CHESTERFIELD	VA	23834	1515 VEREDA VERDE	SARASOTA	FL	34232
7986281162	MOODY CYNTHIA	2909 WHITEHOUSE RD	CHESTERFIELD	VA	23834	1447 MARYLAND ST	GROSSE PTE PARK	MI	48230
7986281284	TUCKER HERMAN R SR & MABLE P	2907 WHITEHOUSE RD	CHESTERFIELD	VA	23834	4504 WILLOWDALE CT	SOUTH CHESTERFIELD	VA	23803
7986284036	RADCLIFFE JOHN PATRICK	2841 WHITEHOUSE RD	CHESTERFIELD	VA	23834	213 HARGRAVE AV	COLONIAL HEIGHTS	VA	23834
7986286534	KRUETH DAVID O & PAMELA LYNN	17400 JEFFERSON DAVIS HY	CHESTERFIELD	VA	23834	17400 JEFFERSON DAVIS HW	COLONIAL HEIGHTS	VA	23834
7986286881	PARRISH ESTATES LLC	2801 WHITEHOUSE RD	CHESTERFIELD	VA	23834	1515 VEREDA VERDE	SARASOTA	FL	34232
7986286881	PARRISH ESTATES LLC	2801 WHITEHOUSE RD	CHESTERFIELD	VA	23834	1515 VEREDA VERDE	SARASOTA	FL	34232
7986289557	PARRISH ESTATES LLC	17418 JEFFERSON DAVIS HY	CHESTERFIELD	VA	23834	1515 VEREDA VERDE	SARASOTA	FL	34232
7986291205	ARCHER DINA S	2901 WHITEHOUSE RD	CHESTERFIELD	VA	23834	2917 WHITEHOUSE RD	SOUTH CHESTERFIELD	VA	23834
7986293609	PARRISH ESTATES LLC	2851 WHITEHOUSE RD	CHESTERFIELD	VA	23834	1515 VEREDA VERDE	SARASOTA	FL	34232
7986294759	PICARDAT J ALVIN ET ALS	2900 WHITEHOUSE RD	CHESTERFIELD	VA	23834	16925 JEFFERSON DAVIS HW	COLONIAL HEIGHTS	VA	23834
7986299111	HALL BROS ELECTRICAL CONTR INC	2701 WHITEHOUSE RD	CHESTERFIELD	VA	23834	2611 WHITEHOUSE RD	SOUTH CHESTERFIELD	VA	23834
7996283097	PARRISH ESTATES LLC	17300 JEFFERSON DAVIS HY	CHESTERFIELD	VA	23834	1515 VEREDA VERDE	SARASOTA	FL	34232
7996285357	SWIFT CREEK MILL ASSOC LLC	17401 JEFFERSON DAVIS HY	CHESTERFIELD	VA	23834	P O BOX 727	COLONIAL HEIGHTS	VA	23834
7996285486	WHITE GERALD R & JANET P	17303 JEFFERSON DAVIS HY	CHESTERFIELD	VA	23834	325 WATERFRONT DR	COLONIAL HGTS	VA	23834
7996287084	WHITE GERALD R & JANET P	17301 JEFFERSON DAVIS HY	CHESTERFIELD	VA	23834	325 WATERFRONT DR	COLONIAL HGTS	VA	23834
7996287865	ADENAUER BARRY J	17311 JEFFERSON DAVIS HY	CHESTERFIELD	VA	23834	14100 JEFFERSON DAVIS HW	CHESTER	VA	23831
7996288241	SWIFT CREEK MILL ASSOC LLC	17411 JEFFERSON DAVIS HY	CHESTERFIELD	VA	23834	P O BOX 727	COLONIAL HEIGHTS	VA	23834
7996289375	ADENAUER BARRY J	2521 ARROWFIELD RD	CHESTERFIELD	VA	23834	14100 JEFFERSON DAVIS HW	CHESTER	VA	23831
7996290432	PLANTATION HAVEN LLC	17216 JEFFERSON DAVIS HY	CHESTERFIELD	VA	23834	P O BOX 532	COLONIAL HEIGHTS	VA	23834
7996291049	PLANTATION HAVEN LLC	17210 JEFFERSON DAVIS HY	CHESTERFIELD	VA	23834	P O BOX 532	COLONIAL HEIGHTS	VA	23834
7996291102	HALL BROS ELECTRICAL CONTR INC	2613 WHITEHOUSE RD	CHESTERFIELD	VA	23834	2611 WHITEHOUSE RD	SOUTH CHESTERFIELD	VA	23834
7996291406	HALL BROS ELECTRICAL CONTR INC	2611 WHITEHOUSE RD	CHESTERFIELD	VA	23834	2611 WHITEHOUSE RD	SOUTH CHESTERFIELD	VA	23834
7996293113	ACH INVESTMENTS LLC	17222 JEFFERSON DAVIS HY	CHESTERFIELD	VA	23834	2604 WHITEHOUSE RD	SOUTH CHESTERFIELD	VA	23834
7996298706	COLONIAL HEIGHTS BAPT CH TRS	2520 ARROWFIELD RD	CHESTERFIELD	VA	23834	17201 JEFFERSON DAVIS HW	COLONIAL HEIGHTS	VA	23834
8066344080	COUNTY OF CHESTERFIELD	16200 CONTINENTAL BL	CHESTERFIELD	VA	23834	P O BOX 40	CHESTERFIELD	VA	23832
8076323318	COUNTY OF CHESTERFIELD	16210 CONTINENTAL BL	CHESTERFIELD	VA	23834	P O BOX 40	CHESTERFIELD	VA	23832
8076345884	CHURCH & DWIGHT CO INC	1851 TOUCHSTONE RD	CHESTERFIELD	VA	23834	469 N HARRISON ST	PRINCETON	NJ	8543
7306762675	COUNTY OF CHESTERFIELD	13404 HULL STREET RD	CHESTERFIELD	VA	23112	P O BOX 40	CHESTERFIELD	VA	23832
7316762551	BRANDERMILL COMMUNITY ASSOC	5111 LONG SHADOW CT	CHESTERFIELD	VA	23112	3001 EAST BOUNDARY TE	MIDLOTHIAN	VA	23112
7386741979	CLOVER HILL ASSEMBLY OF GOD	12310 BAILEY BRIDGE RD	CHESTERFIELD	VA	23112	12310 BAILEY BRIDGE RD	MIDLOTHIAN	VA	23112
7386741979	CLOVER HILL ASSEMBLY OF GOD	12308 BAILEY BRIDGE RD	CHESTERFIELD	VA	23112	12310 BAILEY BRIDGE RD	MIDLOTHIAN	VA	23112
7416673744	BENNETT GREGORY G & ELSA A	9301 SPRINGHOUSE DR	CHESTERFIELD	VA	23832	9301 SPRINGHOUSE DR	CHESTERFIELD	VA	23832
7406678769	WOODCOCK DONALD K	8020 BELCHERWOOD RD	CHESTERFIELD	VA	23832	8500 BELCHERWOOD RD	CHESTERFIELD	VA	23832
7406670760	BAYHILL DEVELOPMENT CORP	9042 SUGAR HILL PL	CHESTERFIELD	VA	23832	11900 HULL STREET RD	MIDLOTHIAN	VA	23112
7406680833	STESZEWSKI ANDREW & KAITLYN	8913 BAILEY CREEK RD	CHESTERFIELD	VA	23112	8913 BAILEY CREEK RD	MIDLOTHIAN	VA	23112
7406680833	STESZEWSKI ANDREW & KAITLYN	8913 BAILEY CREEK RD	CHESTERFIELD	VA	23112	8913 BAILEY CREEK RD	MIDLOTHIAN	VA	23112
7406681920	BAYHILL DEVELOPMENT CORP	9013 SUGAR HILL PL	CHESTERFIELD	VA	23832	11900 HULL STREET RD	MIDLOTHIAN	VA	23112
7406680833	STESZEWSKI ANDREW & KAITLYN	8913 BAILEY CREEK RD	CHESTERFIELD	VA	23112	8913 BAILEY CREEK RD	MIDLOTHIAN	VA	23112
7406682328	BAYHILL DEVELOPMENT CORP	9007 SUGAR HILL PL	CHESTERFIELD	VA	23832	11900 HULL STREET RD	MIDLOTHIAN	VA	23112
7696477418	CHRISTENSEN JOHN E & MARIANNA	8431 MACANDREW TR	CHESTERFIELD	VA	23838	8431 MACANDREW TE	CHESTERFIELD	VA	23838
7726482567	LUCAS PROPERTIES LLC	7100 LAKE DALE RD	CHESTERFIELD	VA	23831	11800 LEWIS RD	CHESTER	VA	23831
7706449488	MAIN STREET HOMES	12207 ROSEMEAD CT	CHESTERFIELD	VA	23838	P O BOX 461	MIDLOTHIAN	VA	23113
7716445666	SHOOSMITH DEAN & TINA	7100 CREEKBLUFF RIDGE DR	CHESTERFIELD	VA	23838	12620 LEWIS RD	CHESTER	VA	23831
77064459015	CALLAGHAN WILLIAM J & WENDY K	7325 ROSEMEAD LN	CHESTERFIELD	VA	23838	7325 ROSEMEAD LN	CHESTERFIELD	VA	23838
7716445666	SHOOSMITH DEAN & TINA	7100 CREEKBLUFF RIDGE DR	CHESTERFIELD	VA	23838	12620 LEWIS RD	CHESTER	VA	23831

## AFFECTED PROPERTY OWNERS WITHIN INUNDATION ZONE

GPIN (CHESTERFIELD)/PARCEL ID (COLONIAL HEIGHTS)	OWNER	PROPERTY ADDRESS	CITY/COUNTY	STATE	ZIP	OWNER ADDRESS	OWNER CITY	OWNER STATE	OWNER ZIP
7716393871	HENRY JUDITH CALDER	7900 WOODPECKER RD	CHESTERFIELD	VA	23838	6000 ROUND ROCK RD	CHESTERFIELD	VA	23838
7726411902	MILLER BRAD M	12812 CRATHES LN	CHESTERFIELD	VA	23838	12812 CRATHES LA	CHESTERFIELD	VA	23838
7716393871	HENRY JUDITH CALDER	7900 WOODPECKER RD	CHESTERFIELD	VA	23838	6000 ROUND ROCK RD	CHESTERFIELD	VA	23838
7726413408	GRUNOW CARL DAVID & LESLY K	12818 CRATHES LN	CHESTERFIELD	VA	23838	12818 CRATHES LN	CHESTERFIELD	VA	23838
7736573374	IRONBRIDGE BAPTIST CHURCH	10900 IRON BRIDGE RD	CHESTERFIELD	VA	23831	10900 IRON BRIDGE RO	CHESTER	VA	23831
7736573374	IRONBRIDGE BAPTIST CHURCH	11000 IRON BRIDGE RD	CHESTERFIELD	VA	23831	10900 IRON BRIDGE RO	CHESTER	VA	23831
7786412748	WHITE H B JR & WHITE B G TRS	6430 GLEBE POINT RD	CHESTERFIELD	VA	23838	P O BOX 3419	CHESTER	VA	23831
7786420710	HALL DENNIS JAMES & CHRISTIE M	14001 COMSTOCK LANDING DR	CHESTERFIELD	VA	23838	14001 COMSTOCK LANDING DR	CHESTERFIELD	VA	23838
7786415381	SWEAT ROBERT D JR & DARLENE W	6449 CREEK STONE CT	CHESTERFIELD	VA	23838	6449 CREEK STONE CT	CHESTERFIELD	VA	23838
7786420710	HALL DENNIS JAMES & CHRISTIE M	14001 COMSTOCK LANDING DR	CHESTERFIELD	VA	23838	14001 COMSTOCK LANDING DR	CHESTERFIELD	VA	23838
7786421325	GLEBE POINT ESTATES LLC	13925 COMSTOCK LANDING DR	CHESTERFIELD	VA	23838	P O BOX 461	MIDLOTHIAN	VA	23113
7786425711	KNAPP WILLIAM J & THERESA M	6450 CREEK STONE CT	CHESTERFIELD	VA	23838	6450 CREEK STONE CT	CHESTERFIELD	VA	23838
7796430636	GLEBE POINT ESTATES LLC	14031 ROCKYRUN RD	CHESTERFIELD	VA	23838	P O BOX 461	MIDLOTHIAN	VA	23113
7796431797	GLEBE POINT ESTATES LLC	14023 ROCKYRUN RD	CHESTERFIELD	VA	23838	P O BOX 461	MIDLOTHIAN	VA	23113
8006287899	COLONIAL HEIGHTS BAPT CH TRS	2500 ARROWFIELD RD	CHESTERFIELD	VA	23834	17201 JEFFERSON DAVIS HW	COLONIAL HEIGHTS	VA	23834
8006287899	COLONIAL HEIGHTS BAPT CH TRS	2450 ARROWFIELD RD	CHESTERFIELD	VA	23834	17201 JEFFERSON DAVIS HW	COLONIAL HEIGHTS	VA	23834
8006291355	COLONIAL HEIGHTS BAPT CH TRS	17121 JEFFERSON DAVIS HY	CHESTERFIELD	VA	23834	17201 JEFFERSON DAVIS HW	COLONIAL HEIGHTS	VA	23834
8006291355	COLONIAL HEIGHTS BAPT CH TRS	17125 JEFFERSON DAVIS HY	CHESTERFIELD	VA	23834	17201 JEFFERSON DAVIS HW	COLONIAL HEIGHTS	VA	23834
7336750245	XYMID HOLDINGS LLC	5141 CRAIG RATH BL	CHESTERFIELD	VA	23112	5141 CRAIG RATH BL	MIDLOTHIAN	VA	23112
7336750245	BT SWIFT CREEK OFFICE LLC	5153 CRAIG RATH BL	CHESTERFIELD	VA	23112	200 WITMER RD	HORSHAM	PA	19044
7336750245	HAWTHORNE CAPITAL-RICHMOND LLC	5129 CRAIG RATH BL	CHESTERFIELD	VA	23112	1726 NORTH GRAHAM ST	CHARLOTTE	NC	28206
7336750245	BITTLER PROPERTY LLC	5161 CRAIG RATH BL	CHESTERFIELD	VA	23112	5161 CRAIG RATH BL	MIDLOTHIAN	VA	23112
7336750245	BT SWIFT CREEK OFFICE LLC	5027 CRAIG RATH BL	CHESTERFIELD	VA	23112	200 WITMER RD	HORSHAM	PA	19044
7336750245	DAY LAWRENCE R & PAMELA P	5157 CRAIG RATH BL	CHESTERFIELD	VA	23112	4912 FITZHUGH AV	RICHMOND	VA	23230
7336750245	SANFORD FINANCIAL PARTNERS LLC	5001 CRAIG RATH BL	CHESTERFIELD	VA	23112	5001 CRAIG RATH BL	MIDLOTHIAN	VA	23112
7336750245	ACE ACME LLC	5065 CRAIG RATH BL	CHESTERFIELD	VA	23112	6407 GLEBE POINT RD	CHESTERFIELD	VA	23838
7336750245	BT SWIFT CREEK OFFICE LLC	5061 CRAIG RATH BL	CHESTERFIELD	VA	23112	200 WITMER RD	HORSHAM	PA	19044
7306758228	MAC SHACK PROPERTIES LLC	6001 HARBOUR PARK DR	CHESTERFIELD	VA	23112	2112 EAST HUNDRED RD	CHESTER	VA	23836
7306758228	TRAUB INVESTMENT LLC	6007 HARBOUR PARK DR	CHESTERFIELD	VA	23112	6007 HARBOUR PARK DR	MIDLOTHIAN	VA	23112
7306758228	MM CAPITAL HOLDINGS LLC	6013 HARBOUR PARK DR	CHESTERFIELD	VA	23112	6013 HARBOUR PARK DR	MIDLOTHIAN	VA	23112
7306758228	ITS AS FAR AS IT IS LLC	6019 HARBOUR PARK DR	CHESTERFIELD	VA	23112	8939 CARDIFF RD	NORTH CHESTERFIELD	VA	23236
7306758228	SWIFT CREEK DENTAL CENTER LLC	6025 HARBOUR PARK DR	CHESTERFIELD	VA	23112	6025 HARBOUR PARK DR	MIDLOTHIAN	VA	23112
7306758228	6031 HARBOUR PARK DRIVE LLC	6031 HARBOUR PARK DR	CHESTERFIELD	VA	23112	11545 NUCKOLS RD	GLEN ALLEN	VA	23059
7306758228	OLD DOMINION ENDODONTICS LLC	6037 HARBOUR PARK DR	CHESTERFIELD	VA	23112	6037 HARBOUR PARK DR	MIDLOTHIAN	VA	23112
7306758228	MUSICDOC LLC	6043 HARBOUR PARK DR	CHESTERFIELD	VA	23112	6043 HARBOUR PARK DR	MIDLOTHIAN	VA	23112
7306758228	VINSON INVESTMENTS INC	6049 HARBOUR PARK DR	CHESTERFIELD	VA	23112	3555 S CRATER RD	PETERSBURG	VA	23805
7306758228	C.I.O. LIMITED LLC	6055 HARBOUR PARK DR	CHESTERFIELD	VA	23112	325 CHARLES H DIMMOCK PK	COLONIAL HEIGHTS	VA	23834
7306758228	TDM LLC	6061 HARBOUR PARK DR	CHESTERFIELD	VA	23112	6061 HARBOUR PARK DR	MIDLOTHIAN	VA	23112
7356751490	ROGERS-CRAWFORD APRIL	5201 CREEK HEIGHTS DR	CHESTERFIELD	VA	23112	4071 FOXRUN RD	POWHATAN	VA	23139
7356751490	ABERNATHY CHARLES T & MARCIA D	5203 CREEK HEIGHTS DR	CHESTERFIELD	VA	23112	5203 CREEK HEIGHTS DR	MIDLOTHIAN	VA	23112
7356751490	DRAPER BETTY C	5205 CREEK HEIGHTS DR	CHESTERFIELD	VA	23112	5205 CREEK HEIGHTS DR	MIDLOTHIAN	VA	23112
7356751490	KING WILLIAM B JR & TAMARA R	5207 CREEK HEIGHTS DR	CHESTERFIELD	VA	23112	5207 CREEK HEIGHTS DR	MIDLOTHIAN	VA	23112
7356751490	QUINTERO THOMAS & LAURA	5301 CREEK HEIGHTS DR	CHESTERFIELD	VA	23112	5301 CREEK HEIGHTS DR	MIDLOTHIAN	VA	23112
7356751490	CODERONI GARY R SR & MARVELLEN	5303 CREEK HEIGHTS DR	CHESTERFIELD	VA	23112	5303 CREEK HEIGHTS DR	MIDLOTHIAN	VA	23112
7356751490	JAMDAR SUJATA S & JAMDAR S C	5305 CREEK HEIGHTS DR	CHESTERFIELD	VA	23112	5305 CREEK HEIGHTS DR	MIDLOTHIAN	VA	23112
7356751490	RUSSELL WILLIAM E & REBECCA S	5307 CREEK HEIGHTS DR	CHESTERFIELD	VA	23112	5307 CREEK HEIGHTS DR	MIDLOTHIAN	VA	23112
7356751490	OTT TONYA	5309 CREEK HEIGHTS DR	CHESTERFIELD	VA	23112	5309 CREEK HEIGHTS DR	MIDLOTHIAN	VA	23112
7356751490	DIZON TERI M	5401 CREEK HEIGHTS DR	CHESTERFIELD	VA	23112	5401 CREEK HEIGHTS DR	MIDLOTHIAN	VA	23112
7356751490	WELLONS R A & WELLONS A G TRS	5403 CREEK HEIGHTS DR	CHESTERFIELD	VA	23112	5403 CREEK HEIGHTS DR	MIDLOTHIAN	VA	23112
7356751490	JIMERSON DANIELLE	5405 CREEK HEIGHTS DR	CHESTERFIELD	VA	23112	5405 CREEK HEIGHTS DR	MIDLOTHIAN	VA	23112
7356751490	MARAGIOGLIOS JOSEPH A & JANET	5407 CREEK HEIGHTS DR	CHESTERFIELD	VA	23112	5407 CREEK HEIGHT DR	MIDLOTHIAN	VA	23112
7356751490	WISNESKI V B & WILLIAMS K W	5200 CREEK HEIGHTS DR	CHESTERFIELD	VA	23112	5200 CREEK HEIGHTS DR	MIDLOTHIAN	VA	23112
7356751490	ORTEGA FRANK A ET AL	5202 CREEK HEIGHTS DR	CHESTERFIELD	VA	23112	5202 CREEK HEIGHTS DR	MIDLOTHIAN	VA	23112
7356751490	IRANI AFLATOON & LUCA ADRIANNA	5204 CREEK HEIGHTS DR	CHESTERFIELD	VA	23112	5707 W MAPLE GROVE RD	HUNTINGTON	IN	46750
7356751490	JONES LYNNELL H	5206 CREEK HEIGHTS DR	CHESTERFIELD	VA	23112	5206 CREEK HEIGHTS DR	MIDLOTHIAN	VA	23112
7356751490	PRICE GORDON L JR & ANNE N	5300 CREEK HEIGHTS DR	CHESTERFIELD	VA	23112	5300 CREEK HEIGHTS DR	MIDLOTHIAN	VA	23112
7356751490	RICCIARDELLI YVONNE MARIE	5302 CREEK HEIGHTS DR	CHESTERFIELD	VA	23112	5302 CREEK HEIGHTS DR	MIDLOTHIAN	VA	23112
7356751490	ELSWICK ELBERT D & BARBARA A	5304 CREEK HEIGHTS DR	CHESTERFIELD	VA	23112	5304 CREEK HEIGHTS DR	MIDLOTHIAN	VA	23112
7356751490	VISWANATHAN SUDHAKER ET AL	5306 CREEK HEIGHTS DR	CHESTERFIELD	VA	23112	5306 CREEK HEIGHTS DR	MIDLOTHIAN	VA	23112
7356751490	LEONE TERRI G & GEIGER E S	5400 CREEK HEIGHTS DR	CHESTERFIELD	VA	23112	5400 CREEK HEIGHTS DR	MIDLOTHIAN	VA	23112
7356751490	FISHER ROBERT P & J A ET ALS	5402 CREEK HEIGHTS DR	CHESTERFIELD	VA	23112	14012 LENOX FOREST CT	MIDLOTHIAN	VA	23113
7356751490	JOHNSON MARJORIE JUNE TRUSTEE	5404 CREEK HEIGHTS DR	CHESTERFIELD	VA	23112	5404 CREEK HEIGHTS DR	MIDLOTHIAN	VA	23113
7356751490	AXEL E K JR & AXEL J M TRS	5406 CREEK HEIGHTS DR	CHESTERFIELD	VA	23112	5406 CREEK HEIGHTS DR	MIDLOTHIAN	VA	23112
7356751490	BASL SUSAN R	5410 CREEK HEIGHTS DR	CHESTERFIELD	VA	23112	5410 CREEK HEIGHTS DR	MIDLOTHIAN	VA	23112
7356751490	MEADOR JEFFREY A	5412 CREEK HEIGHTS DR	CHESTERFIELD	VA	23112	5412 CREEK HEIGHTS DR	MIDLOTHIAN	VA	23112
7356751490	ARNOLD TAMMIE A & MACNEIL G G	5414 CREEK HEIGHTS DR	CHESTERFIELD	VA	23112	5414 CREEK HEIGHTS DR	MIDLOTHIAN	VA	23112
7356751490	PIECHOWIAK FAITH H	5416 CREEK HEIGHTS DR	CHESTERFIELD	VA	23112	5416 CREEK HEIGHTS DR	MIDLOTHIAN	VA	23112
7356751490	KIRKBRIDE TIMOTHY D & CAROLYN	5420 CREEK HEIGHTS DR	CHESTERFIELD	VA	23112	5420 CREEK HEIGHTS DR	MIDLOTHIAN	VA	23112
7356751490	WOO BOYOUNG	5422 CREEK HEIGHTS DR	CHESTERFIELD	VA	23112	5422 CREEK HEIGHTS DR	MIDLOTHIAN	VA	23112
7356751490	THIBAUT DONNA C & ALAN C	5424 CREEK HEIGHTS DR	CHESTERFIELD	VA	23112	5424 CREEK HEIGHTS DR	MIDLOTHIAN	VA	23112
7356751490	CARROLL LINWOOD W & BRENDA W	5426 CREEK HEIGHTS DR	CHESTERFIELD	VA	23112	5426 CREEK HEIGHTS DR	MIDLOTHIAN	VA	23112
7356751490	PULLEY KEITH W & PULLEY P L TR	5125 TERRACE ARBOR CR	CHESTERFIELD	VA	23112	103 N AGUA FRIA LN	CASA GRANDA	AZ	85194
7356751490	COHEN MARK A & ILANIT E	5123 TERRACE ARBOR CR	CHESTERFIELD	VA	23112	5123 TERRACE ARBOR CI	MIDLOTHIAN	VA	23112
7356751490	LOCKE PATRICIA A	5121 TERRACE ARBOR CR	CHESTERFIELD	VA	23112	5121 TERRACE ARBOR CI	MIDLOTHIAN	VA	23112
7356751490	ANJO PROPERTIES LLC	5119 TERRACE ARBOR CR	CHESTERFIELD	VA	23112	11620 GRANARY HILL DR	AMELIA COURT HOUSE	VA	23002
7356751490	MAUL JOANNE	5113 TERRACE ARBOR CR	CHESTERFIELD	VA	23112	5113 TERRACE ARBOR CI	MIDLOTHIAN	VA	23112
7356751490	VAN HORN ROBERT C & MARIA E L	5111 TERRACE ARBOR CR	CHESTERFIELD	VA	23112	5111 TERRACE ARBOR CI	MIDLOTHIAN	VA	23112
7356751490	RODRIGUEZ JENNIFER M	5109 TERRACE ARBOR CR	CHESTERFIELD	VA	23112	5109 TERRACE ARBOR CI	MIDLOTHIAN	VA	23112
7356751490	MARCUM BERT A & MARY	5107 TERRACE ARBOR CR	CHESTERFIELD	VA	23112	5107 TERRACE ARBOR CI	MIDLOTHIAN	VA	23112
7356751490	COFFEE JEANNETTE L	4927 TERRACE ARBOR CR	CHESTERFIELD	VA	23112	4927 TERRACE ARBOR CI	MIDLOTHIAN	VA	23112
7356751490	OVERHOLT FREDERICK M & JOANN M	4925 TERRACE ARBOR CR	CHESTERFIELD	VA	23112	4925 TERRACE ARBOR CI	MIDLOTHIAN	VA	23112
7356751490	OLIVER CONNIE R	4923 TERRACE ARBOR CR	CHESTERFIELD	VA	23112	4923 TERRACE ARBOR CI	MIDLOTHIAN	VA	23112
7356751490	DEGENNARO EDWARD L & BARBARA J	4921 TERRACE ARBOR CR	CHESTERFIELD	VA	23112	4921 TERRACE ARBOR CI	MIDLOTHIAN	VA	23112
7356751490	SANFORD MILLARD E III	4915 TERRACE ARBOR CR	CHESTERFIELD	VA	23112	4915 TERRACE ARBOR CI	MIDLOTHIAN	VA	23112
7356751490	MOULTON CHANDLER C & FRANCES P	4913 TERRACE ARBOR CR	CHESTERFIELD	VA	23112	4913 TERRACE ARBOR CI	MIDLOTHIAN	VA	23112
7356751490	JOHNSON SAUNDRA T	4911 TERRACE ARBOR CR	CHESTERFIELD	VA	23112	4911 TERRACE ARBOR CI	MIDLOTHIAN	VA	23112
7356751490	FRANCISCO MICHAEL V & PATRICIA	4909 TERRACE ARBOR CR	CHESTERFIELD	VA	23112	4909 TERRACE ARBOR CR	MIDLOTHIAN	VA	23112
7356751490	BERLEKOVICH JOSEPH & NANCY J	4907 TERRACE ARBOR CR	CHESTERFIELD	VA	23112	13585 SE 97 TERRACE RD	SUMMERFIELD	FL	34491

## AFFECTED PROPERTY OWNERS WITHIN INUNDATION ZONE

GPIN (CHESTERFIELD)/PARCEL ID (COLONIAL HEIGHTS)	OWNER	PROPERTY ADDRESS	CITY/COUNTY	STATE	ZIP	OWNER ADDRESS	OWNER CITY	OWNER STATE	OWNER ZIP
7356751490	RICE MICHAEL S & TONI T	4905 TERRACE ARBOR CR	CHESTERFIELD	VA	23112	5903 MOSS CREEK RD	MIDLOTHIAN	VA	23112
7356751490	O'DONNELL MARTHA I REV TRUST	4903 TERRACE ARBOR CR	CHESTERFIELD	VA	23112	3900 TIMBER RIDGE RD	MIDLOTHIAN	VA	23112
7356751490	DOLL JESSE C & ANN M	4901 TERRACE ARBOR CR	CHESTERFIELD	VA	23112	4901 TERRACE ARBOR CI	MIDLOTHIAN	VA	23112
7356751490	KING JUDITH O	5128 TERRACE ARBOR CR	CHESTERFIELD	VA	23112	5128 TERRACE ARBOR CI	MIDLOTHIAN	VA	23112
7356751490	BRILEY BEVERLY P	5126 TERRACE ARBOR CR	CHESTERFIELD	VA	23112	5126 TERRACE ARBOR CI	MIDLOTHIAN	VA	23112
7356751490	DAWSON JOHN MILTON	5124 TERRACE ARBOR CR	CHESTERFIELD	VA	23112	3155 WARDS GAP RD	CANA	VA	24317
7356751490	ROBERTS JAMES L III	5122 TERRACE ARBOR CR	CHESTERFIELD	VA	23112	5122 TERRACE ARBOR CI	MIDLOTHIAN	VA	23112
7356751490	BLOXSOM ELLEN	5118 TERRACE ARBOR CR	CHESTERFIELD	VA	23112	5118 TERRACE ARBOR CR	MIDLOTHIAN	VA	23112
7356751490	NETZEL SEAN	5116 TERRACE ARBOR CR	CHESTERFIELD	VA	23112	5116 TERRACE ARBOR CR	MIDLOTHIAN	VA	23112
7356751490	TOBIAS JOHN F & SARILEE	5114 TERRACE ARBOR CR	CHESTERFIELD	VA	23112	5114 TERRACE ARBOR CI	MIDLOTHIAN	VA	23112
7356751490	SEFRIN KATHLEEN E	5112 TERRACE ARBOR CR	CHESTERFIELD	VA	23112	5112 TERRACE ARBOR CI	MIDLOTHIAN	VA	23112
7356751490	CAVANAUGH JONATHAN R & C L	5106 TERRACE ARBOR CR	CHESTERFIELD	VA	23112	5106 TERRACE ARBOR CI	MIDLOTHIAN	VA	23112
7356751490	WYNGAARD G F & WYNGAARD C TRS	5104 TERRACE ARBOR CR	CHESTERFIELD	VA	23112	12950 COVERLY RD	AMELIA COURT HOUSE	VA	23002
7356751490	ABERNATHY KATHINIA	5102 TERRACE ARBOR CR	CHESTERFIELD	VA	23112	5102 TERRACE ARBOR CI	MIDLOTHIAN	VA	23112
7356751490	RICKMOND BETTY P	5100 TERRACE ARBOR CR	CHESTERFIELD	VA	23112	5100 TERRACE ARBOR CI	MIDLOTHIAN	VA	23112
7356751490	ZIEGELBAUR PAUL ET ALS	4932 TERRACE ARBOR CR	CHESTERFIELD	VA	23112	5512 WOOLSHIRE PL	GLEN ALLEN	VA	23059
7356751490	CERVARICH ROBERT S & CHARLOTTE	4930 TERRACE ARBOR CR	CHESTERFIELD	VA	23112	4930 TERRACE ARBOR CI	MIDLOTHIAN	VA	23112
7356751490	KELEMEN STEPHEN A	4928 TERRACE ARBOR CR	CHESTERFIELD	VA	23112	4928 TERRACE ARBOR CI	MIDLOTHIAN	VA	23112
7356751490	ALLARD LORETTA	4926 TERRACE ARBOR CR	CHESTERFIELD	VA	23112	4926 TERRACE ARBOR CI	MIDLOTHIAN	VA	23112
7356751490	PROSISE HARRISON & LISA E	4920 TERRACE ARBOR CR	CHESTERFIELD	VA	23112	4920 TERRACE ARBOR CI	MIDLOTHIAN	VA	23112
7356751490	CAMPBELL JAMES A JR ET AL	4918 TERRACE ARBOR CR	CHESTERFIELD	VA	23112	4918 TERRACE ARBOR CI	MIDLOTHIAN	VA	23112
7356751490	GRIMES LORRAINE W	4916 TERRACE ARBOR CR	CHESTERFIELD	VA	23112	4916 TERRACE ARBOR CI	MIDLOTHIAN	VA	23112
7356751490	CAMPFIELD ANN BRASSE	4914 TERRACE ARBOR CR	CHESTERFIELD	VA	23112	4914 TERRACE ARBOR CI	MIDLOTHIAN	VA	23112
7356751490	TEATS BARBARA R	4910 TERRACE ARBOR CR	CHESTERFIELD	VA	23112	4910 TERRACE ARBOR CI	MIDLOTHIAN	VA	23112
7356751490	SHEPHERD GEORGE B SR ET ALS	4908 TERRACE ARBOR CR	CHESTERFIELD	VA	23112	4908 TERRACE ARBOR CI	MIDLOTHIAN	VA	23112
7356751490	HODGES DAVID R	4906 TERRACE ARBOR CR	CHESTERFIELD	VA	23112	4906 TERRACE ARBOR CI	MIDLOTHIAN	VA	23112
7356751490	ABOELMATTY WENDY P & WOOD B T	4904 TERRACE ARBOR CR	CHESTERFIELD	VA	23112	1608 SANDGATE RD	MIDLOTHIAN	VA	23113
7356751490	SPITZER MICHAEL R & JANET M	4902 TERRACE ARBOR CR	CHESTERFIELD	VA	23112	4902 TERRACE ARBOR CI	MIDLOTHIAN	VA	23112
7356751490	CHAFIN RODNEY F & MARY C	5200 TERRACE ARBOR CR	CHESTERFIELD	VA	23112	5200 TERRACE ARBOR CR	MIDLOTHIAN	VA	23112
7356751490	COGGINS HENRY I & ANNE R	5202 TERRACE ARBOR CR	CHESTERFIELD	VA	23112	5202 TERRACE ARBOR CI	MIDLOTHIAN	VA	23113
7356751490	POLOMA HAUWA M	5204 TERRACE ARBOR CR	CHESTERFIELD	VA	23112	5204 TERRACE ARBOR CI	MIDLOTHIAN	VA	23112
7356751490	CHEN YONGYAO & ZHU XUEFANG	5206 TERRACE ARBOR CR	CHESTERFIELD	VA	23112	5206 TERRACE ARBOR CI	MIDLOTHIAN	VA	23112
7356751490	FORD ROBERT R & ANGELA L	5212 TERRACE ARBOR CR	CHESTERFIELD	VA	23112	5212 TERRACE ARBOR CI	MIDLOTHIAN	VA	23112
7356751490	LENNON WAYNE M	5214 TERRACE ARBOR CR	CHESTERFIELD	VA	23112	5214 TERRACE ARBOR CI	MIDLOTHIAN	VA	23112
7356751490	RAIBLE CLAUDE A & NANCY M	5216 TERRACE ARBOR CR	CHESTERFIELD	VA	23112	5216 TERRACE ARBOR CR	MIDLOTHIAN	VA	23112
7356751490	MCKELVY WILLIAM B & MARLENE C	5218 TERRACE ARBOR CR	CHESTERFIELD	VA	23112	5218 TERRACE ARBOR CI	MIDLOTHIAN	VA	23112
7356751490	WHARTON-CAREY SHERRY L	5222 TERRACE ARBOR CR	CHESTERFIELD	VA	23112	5222 TERRACE ARBOR CI	MIDLOTHIAN	VA	23112
7356751490	STYLES MARK C	5224 TERRACE ARBOR CR	CHESTERFIELD	VA	23112	5224 TERRACE ARBOR CI	MIDLOTHIAN	VA	23112
7356751490	SCOGNAMILLO EUGENE & MARIA	5226 TERRACE ARBOR CR	CHESTERFIELD	VA	23112	5226 TERRACE ARBOR CI	MIDLOTHIAN	VA	23112
7356751490	DRURY RICHARD P & CAROL D	5228 TERRACE ARBOR CR	CHESTERFIELD	VA	23112	5228 TERRACE ARBOR CI	MIDLOTHIAN	VA	23112
7356751490	CULBRETH DANIEL C & CAROL L	5300 TERRACE ARBOR CR	CHESTERFIELD	VA	23112	5300 TERRACE ARBOR CI	MIDLOTHIAN	VA	23112
7356751490	KNOWLES BARTON J TRUSTEE	5302 TERRACE ARBOR CR	CHESTERFIELD	VA	23112	5302 TERRACE ARBOR CI	MIDLOTHIAN	VA	23112
7356751490	NEWCOMB DONALD & JUDY	5304 TERRACE ARBOR CR	CHESTERFIELD	VA	23112	5304 TERRACE ARBOR CI	MIDLOTHIAN	VA	23112
7356751490	BEIERLE STEVEN J & MJ	5306 TERRACE ARBOR CR	CHESTERFIELD	VA	23112	5306 TERRACE ARBOR CI	MIDLOTHIAN	VA	23112
7356751490	STEWART EARL LEE & GLORIA JEAN	5312 TERRACE ARBOR CR	CHESTERFIELD	VA	23112	5312 TERRACE ARBOR CI	MIDLOTHIAN	VA	23112
7356751490	TERRY LILLIAN ADELE	5314 TERRACE ARBOR CR	CHESTERFIELD	VA	23112	5314 TERRACE ARBOR CI	MIDLOTHIAN	VA	23112
7356751490	MANN CHARLES O III & LINDA K	5316 TERRACE ARBOR CR	CHESTERFIELD	VA	23112	5316 TERRACE ARBOR CI	MIDLOTHIAN	VA	23112
7356751490	ROBERTS BETTY L	5318 TERRACE ARBOR CR	CHESTERFIELD	VA	23112	5318 TERRACE ARBOR CI	MIDLOTHIAN	VA	23112
7356751490	GAY JOHNNIE	5322 TERRACE ARBOR CR	CHESTERFIELD	VA	23112	5322 TERRACE ARBOR CR	MIDLOTHIAN	VA	23112
7356751490	LONGSTREET JULIA B	5324 TERRACE ARBOR CR	CHESTERFIELD	VA	23112	5324 TERRACE ARBOR CI	MIDLOTHIAN	VA	23112
7356751490	ANDREWS ROY E & PAMELA M	5326 TERRACE ARBOR CR	CHESTERFIELD	VA	23112	5326 TERRACE ARBOR CI	MIDLOTHIAN	VA	23112
7356751490	MADURES JIMMY O & CAROLYN C	5328 TERRACE ARBOR CR	CHESTERFIELD	VA	23112	5328 TERRACE ARBOR CI	MIDLOTHIAN	VA	23112
7356751490	MILLER RICHARD K & JOAN E	5411 CREEK HEIGHTS DR	CHESTERFIELD	VA	23112	5411 CREEK HEIGHTS DR	MIDLOTHIAN	VA	23112
7356751490	ALFORD VERONICA H	5413 CREEK HEIGHTS DR	CHESTERFIELD	VA	23112	5413 CREEK HEIGHTS DR	MIDLOTHIAN	VA	23112
7356751490	MAYE SOPHIA A	5415 CREEK HEIGHTS DR	CHESTERFIELD	VA	23112	P O BOX 4534	MIDLOTHIAN	VA	23112
7356751490	MARQUART MAIRI ANNE	5417 CREEK HEIGHTS DR	CHESTERFIELD	VA	23112	5417 CREEK HEIGHTS DR	MIDLOTHIAN	VA	23112
7356751490	DEVINE AMY K	5421 CREEK HEIGHTS DR	CHESTERFIELD	VA	23112	5421 CREEK HEIGHTS DR	MIDLOTHIAN	VA	23112
7356751490	NORDHEIM STEVEN L	5423 CREEK HEIGHTS DR	CHESTERFIELD	VA	23112	5423 CREEK HEIGHTS DR	MIDLOTHIAN	VA	23112
7356751490	PARKER CRAIG	5425 CREEK HEIGHTS DR	CHESTERFIELD	VA	23112	5425 CREEK HEIGHTS DR	MIDLOTHIAN	VA	23112
7356751490	HOPKINS SHARON L	5427 CREEK HEIGHTS DR	CHESTERFIELD	VA	23112	5427 CREEK HEIGHTS DR	MIDLOTHIAN	VA	23112
00064120500	RODGERS PATRICK A.	NO PROPERTY ADDRESS	COLONIAL HEIGHTS	VA	23834	P.O. BOX 2009	PETERSBURG	VA	23803
64130500000	BARKLOW JAMES M BARKLOW ROBYN P	NO PROPERTY ADDRESS	COLONIAL HEIGHTS	VA	23834	21115 CHESDIN CT	SUTHERLAND	VA	23885
65050000003	BULLARD PROPERTY ASSOCIATION	% SWEARINGEN REALTY 1001 BOULEVARD	COLONIAL HEIGHTS	VA	23834	% SWEARINGEN REALTY 1001 BOULEVARD	COLONIAL HEIGHTS	VA	23834
65052808028	BULLARD PROPERTY ASSOCIATES	% SWEARINGEN REALTY 1001 BOULEVARD	COLONIAL HEIGHTS	VA	23834	% SWEARINGEN REALTY 1001 BOULEVARD	COLONIAL HEIGHTS	VA	23834
65052808029	BULLARD PROPERTY ASSOCIATES	% SWEARINGEN REALTY 1001 BOULEVARD	COLONIAL HEIGHTS	VA	23834	% SWEARINGEN REALTY 1001 BOULEVARD	COLONIAL HEIGHTS	VA	23834
65092900000	BULLARD PROPERTY ASSOCIATES	% SWEARINGEN REALTY 1001 BOULEVARD	COLONIAL HEIGHTS	VA	23834	% SWEARINGEN REALTY 1001 BOULEVARD	COLONIAL HEIGHTS	VA	23834
65092900000	BULLARD PROPERTY ASSOCIATES	% SWEARINGEN REALTY 1001 BOULEVARD	COLONIAL HEIGHTS	VA	23834	% SWEARINGEN REALTY 1001 BOULEVARD	COLONIAL HEIGHTS	VA	23834
65092900000	BULLARD PROPERTY ASSOCIATES	% SWEARINGEN REALTY 1001 BOULEVARD	COLONIAL HEIGHTS	VA	23834	% SWEARINGEN REALTY 1001 BOULEVARD	COLONIAL HEIGHTS	VA	23834
64110100046	NANCE JR. RALPH E NANCE ELAINE A NANCE MARK A	RESKI THERESA N & WORRELL 1000 FOREST VIEW C	COLONIAL HEIGHTS	VA	23834	ERESKI THERESA N & WORRELL 1000 FOREST VIEW DR	COLONIAL HEIGHTS	VA	23834
6300010C026	BEECHWOOD PROPERTY LP THE	100 BEECHWOOD AVE	COLONIAL HEIGHTS	VA	23834	1710 W HUNDRED ROAD	CHESTER	VA	23831
64110200112	WFORF MARY WILLIS ROSS E. WILLIS, III - LIFE ESTATE ED	100 BROOKHILL AVENUE	COLONIAL HEIGHTS	VA	23834	100 BROOKHILL AVENUE	COLONIAL HEIGHTS	VA	23834
64110200081	STEWART CARL W STEWART CONSTANCE B	100 BUCKINGHAM DRIVE	COLONIAL HEIGHTS	VA	23834	100 BUCKINGHAM DRIVE	COLONIAL HEIGHTS	VA	23834
67051400042	TUKIENDORF (NKA WOOLFOLK) PATR POND CYNTHIA W.	100 CREEKRIDGE PL	COLONIAL HEIGHTS	VA	23834	100 CREEKRIDGE PL	COLONIAL HEIGHTS	VA	23834
64110800076	MEKIS, III GEORGE J. MEKIS SON Y.	100 FAIRMONT DRIVE	COLONIAL HEIGHTS	VA	23834	100 FAIRMONT DRIVE	COLONIAL HEIGHTS	VA	23834
64130500000	WILKERSON WALDO E WILKERSON VIRGINIA M	100 HOMESTEAD DRIVE	COLONIAL HEIGHTS	VA	23834	100 HOMESTEAD DRIVE	COLONIAL HEIGHTS	VA	23834
14000400001	LAKEVIEW WEST, LLC	100 LAKEVIEW PARK RD. STE. 141	COLONIAL HEIGHTS	VA	23834	100 LAKEVIEW PARK RD. STE. 141	COLONIAL HEIGHTS	VA	23834
04000208002	ELEY DAVID L.	100 MOORE AVE.	COLONIAL HEIGHTS	VA	23834	100 MOORE AVE.	COLONIAL HEIGHTS	VA	23834
6413050F214	BROCKWELL WILLIE H BROCKWELL YVONNE H	100 NORWOOD DRIVE	COLONIAL HEIGHTS	VA	23834	100 NORWOOD DRIVE	COLONIAL HEIGHTS	VA	23834
6413050G004	GURCIULLO, TRUSTEE KATHLEEN REV. TRST OF GURCIULLO 9/5/12	100 NOTTINGHAM DRIVE	COLONIAL HEIGHTS	VA	23834	100 NOTTINGHAM DRIVE	COLONIAL HEIGHTS	VA	23834
64101008009	PAGE JR CHARLES R. PAGE RENEE M.	100 ROBINWOOD COURT	COLONIAL HEIGHTS	VA	23834	100 ROBINWOOD COURT	COLONIAL HEIGHTS	VA	23834
64101008017	BANKS DENA M.	100 SEATON DR	COLONIAL HEIGHTS	VA	23834	100 SEATON DR	COLONIAL HEIGHTS	VA	23834
64130200097	BAIRD, SR JOSEPH EDGAR BAIRD CORDIE JONES	100 SHERWOOD DRIVE	COLONIAL HEIGHTS	VA	23834	100 SHERWOOD DRIVE	COLONIAL HEIGHTS	VA	23834
10000300013	NEWTON SR. RONALD M NEWTON MAXINE N	100 SWIFT CREEK LANE	COLONIAL HEIGHTS	VA	23834	100 SWIFT CREEK LANE	COLONIAL HEIGHTS	VA	23834
64101008008	NEWTON MAXINE	100 SWIFT CREEK LN	COLONIAL HEIGHTS	VA	23834	100 SWIFT CREEK LN	COLONIAL HEIGHTS	VA	23834
64130200057	WYATT PHYLLIS A	100 WINSTON AVENUE	COLONIAL HEIGHTS	VA	23834	100 WINSTON AVENUE	COLONIAL HEIGHTS	VA	23834
64130200058	WYATT PHYLLIS A	100 WINSTON AVENUE	COLONIAL HEIGHTS	VA	23834	100 WINSTON AVENUE	COLONIAL HEIGHTS	VA	23834
67041300001	CENTRUM-COLONIAL HEIGHTS LTD	1000 DUNLOP FARMS BLVD	COLONIAL HEIGHTS	VA	23834	c/o: CENTRUM, LLC 21400 RIDGETOP CIRCLE, STE. 25	STERLING	VA	20166
64110100008	FARLEY TIMOTHY A. FARLEY-SAUDE MARY E.	1000 LAKEWOOD DRIVE	COLONIAL HEIGHTS	VA	23834	1000 LAKEWOOD DRIVE	COLONIAL HEIGHTS	VA	23834

## AFFECTED PROPERTY OWNERS WITHIN INUNDATION ZONE

GPIN (CHESTERFIELD)/PARCEL ID (COLONIAL HEIGHTS)	OWNER	PROPERTY ADDRESS	CITY/COUNTY	STATE	ZIP	OWNER ADDRESS	OWNER CITY	OWNER STATE	OWNER ZIP
03000100004	N, JR. FRED J. SWEARINGEN TED LEE DEBOER CHARLOTTE M	1001 BOULEVARD	COLONIAL HEIGHTS	VA	23834	1001 BOULEVARD	COLONIAL HEIGHTS	VA	23834
0400050C007	SWEARINGEN REALTY CO	1001 BOULEVARD	COLONIAL HEIGHTS	VA	23834	1001 BOULEVARD	COLONIAL HEIGHTS	VA	23834
05000100146	SWEARINGEN REALTY CO	1001 BOULEVARD	COLONIAL HEIGHTS	VA	23834	1001 BOULEVARD	COLONIAL HEIGHTS	VA	23834
6300010G004	SWEARINGEN REALTY CO	1001 BOULEVARD	COLONIAL HEIGHTS	VA	23834	1001 BOULEVARD	COLONIAL HEIGHTS	VA	23834
64110100082	POTTS J CARLTON POTTS ELAINE G	1001 FOREST VIEW DRIVE	COLONIAL HEIGHTS	VA	23834	1001 FOREST VIEW DRIVE	COLONIAL HEIGHTS	VA	23834
64110100081B	POTTS J CARLTON POTTS ELAINE G	1001 FOREST VIEW DRIVE	COLONIAL HEIGHTS	VA	23834	1001 FOREST VIEW DRIVE	COLONIAL HEIGHTS	VA	23834
64110100027	BARRY MICHAEL BASS (LIFE ESTATE) LAURA W WATKINS SANDRA	1001 LAKEWOOD DRIVE	COLONIAL HEIGHTS	VA	23834	1001 LAKEWOOD DRIVE	COLONIAL HEIGHTS	VA	23834
64110100045	ANKBRANDT LORI E	1002 FORESTVIEW DRIVE	COLONIAL HEIGHTS	VA	23834	1002 FORESTVIEW DRIVE	COLONIAL HEIGHTS	VA	23834
64110100007	OSTER HAROLD DEAN MARKER DARYL W. MARKER KELLYE	1002 LAKEWOOD DR.	COLONIAL HEIGHTS	VA	23834	1002 LAKEWOOD DR.	COLONIAL HEIGHTS	VA	23834
64110100083	STONEKING ROBERT F. STONEKING JOHANNA A.	1003 FOREST VIEW DRIVE	COLONIAL HEIGHTS	VA	23834	1003 FOREST VIEW DRIVE	COLONIAL HEIGHTS	VA	23834
64110100028	STANLEY DAVID A STANLEY SUSAN E	1003 LAKEWOOD DRIVE	COLONIAL HEIGHTS	VA	23834	1003 LAKEWOOD DRIVE	COLONIAL HEIGHTS	VA	23834
64110100044	MIRTICHEV VALENTIN T MIRTICHEV KATIA S	1004 FOREST VIEW DRIVE	COLONIAL HEIGHTS	VA	23834	1004 FOREST VIEW DRIVE	COLONIAL HEIGHTS	VA	23834
64110100006	WETHERINGTON CLYDE E WETHERINGTON BARBARA H	1004 LAKEWOOD DRIVE	COLONIAL HEIGHTS	VA	23834	1004 LAKEWOOD DRIVE	COLONIAL HEIGHTS	VA	23834
64110100084	GARRISON TIMOTHY D.	1005 FOREST VIEW DRIVE	COLONIAL HEIGHTS	VA	23834	1005 FOREST VIEW DRIVE	COLONIAL HEIGHTS	VA	23834
64110100029	LONNEMANN NORMA L.	1005 LAKEWOOD DR	COLONIAL HEIGHTS	VA	23834	7902 HALIFAX ROAD	PETERSBURG	VA	23805
64110100043	BASS DAVID W BASS DARLENE D	1006 FOREST VIEW DRIVE	COLONIAL HEIGHTS	VA	23834	1006 FOREST VIEW DRIVE	COLONIAL HEIGHTS	VA	23834
64110100005	COOKE KEVIN	1006 LAKEWOOD DRIVE	COLONIAL HEIGHTS	VA	23834	1006 LAKEWOOD DRIVE	COLONIAL HEIGHTS	VA	23834
64110100085	FERGUSON PATRICIA P FERGUSON JAMES O	1007 FOREST VIEW DRIVE	COLONIAL HEIGHTS	VA	23834	1007 FOREST VIEW DRIVE	COLONIAL HEIGHTS	VA	23834
64110100030	KOHAN JR. CARL J KOHAN BARBARA W	1007 LAKEWOOD DRIVE	COLONIAL HEIGHTS	VA	23834	1007 LAKEWOOD DRIVE	COLONIAL HEIGHTS	VA	23834
64110100042	RABENDER DONNA K	1008 FOREST VIEW DRIVE	COLONIAL HEIGHTS	VA	23834	1008 FOREST VIEW DRIVE	COLONIAL HEIGHTS	VA	23834
64110100004	FERTICH MICHAEL J. FERTICH PATRICIA T.	1008 LAKEWOOD DR	COLONIAL HEIGHTS	VA	23834	1008 LAKEWOOD DR	COLONIAL HEIGHTS	VA	23834
01000100014	MOORE JOY WAMSLEY MOORE MICHAEL	1009 FOREST VIEW DR.	COLONIAL HEIGHTS	VA	23834	1009 FOREST VIEW DR.	COLONIAL HEIGHTS	VA	23834
64110100086	MOORE SR. MICHAEL J MOORE JOY W	1009 FOREST VIEW DRIVE	COLONIAL HEIGHTS	VA	23834	1009 FOREST VIEW DRIVE	COLONIAL HEIGHTS	VA	23834
64110100031	MESSINA KARIN E MESSINA HERTA K	1009 LAKEWOOD DRIVE	COLONIAL HEIGHTS	VA	23834	1009 LAKEWOOD DRIVE	COLONIAL HEIGHTS	VA	23834
64130500000	HARGER, JR. BOBBY JOE HARGER BETTY H	101 BILTMORE DRIVE	COLONIAL HEIGHTS	VA	23834	101 BILTMORE DRIVE	COLONIAL HEIGHTS	VA	23834
64120200007	TRAYLOR DANE CHURCHILL	101 BREEZY HILL DR.	COLONIAL HEIGHTS	VA	23834	101 BREEZY HILL DR.	COLONIAL HEIGHTS	VA	23834
64110800063	VALENTINO HEIDI TARRANT	101 BRIAN LANE	COLONIAL HEIGHTS	VA	23834	101 BRIAN LANE	COLONIAL HEIGHTS	VA	23834
64130200111	LEE CLYDE E LEE WILMA S	101 BROOKHILL COURT	COLONIAL HEIGHTS	VA	23834	101 BROOKHILL COURT	COLONIAL HEIGHTS	VA	23834
64130200092	TYLER TERRY R TYLER TORRIE L	101 BUCKINGHAM DRIVE	COLONIAL HEIGHTS	VA	23834	101 BUCKINGHAM DRIVE	COLONIAL HEIGHTS	VA	23834
6411080086A	FIOL JR. RAMON J. FIOL ELIZABETH M.	101 FAIRMONT DRIVE	COLONIAL HEIGHTS	VA	23834	101 FAIRMONT DRIVE	COLONIAL HEIGHTS	VA	23834
11000300018	BROWN III JOSEPH S BROWN LINDA K	101 FLINTLOCK DRIVE	COLONIAL HEIGHTS	VA	23834	101 FLINTLOCK DRIVE	COLONIAL HEIGHTS	VA	23834
64101000810	HARKESS ROBERT W HARKESS TRACI A	101 FRIAR LANE	COLONIAL HEIGHTS	VA	23834	101 FRIAR LANE	COLONIAL HEIGHTS	VA	23834
0400010A028	BAICY III THOMAS W.	101 HARGRAVE AVE.	COLONIAL HEIGHTS	VA	23834	101 HARGRAVE AVE.	COLONIAL HEIGHTS	VA	23834
6413050F017	ICE JAMES D. ICE SALLY I.	101 HOMESTEAD DR.	COLONIAL HEIGHTS	VA	23834	101 HOMESTEAD DR.	COLONIAL HEIGHTS	VA	23834
0400020C018	NELSON KEVIN LAYNE NELSON OCTOBER L.	101 MOORE AVE.	COLONIAL HEIGHTS	VA	23834	101 MOORE AVE.	COLONIAL HEIGHTS	VA	23834
6413050G003	YATES BETTY DOW	101 NORWOOD DRIVE	COLONIAL HEIGHTS	VA	23834	101 NORWOOD DRIVE	COLONIAL HEIGHTS	VA	23834
6410100C019	GIAMBANCO LINDA J. GIAMBANCO DOMENICO	101 SEATON DR	COLONIAL HEIGHTS	VA	23834	101 SEATON DR	COLONIAL HEIGHTS	VA	23834
64130200098	BUTLER, JR. JOHNNIE E. BUTLER JOHNNIE L.	101 SHERWOOD DRIVE	COLONIAL HEIGHTS	VA	23834	101 SHERWOOD DRIVE	COLONIAL HEIGHTS	VA	23834
6410100D007	LEE PAUL	101 TUDOR ROAD	COLONIAL HEIGHTS	VA	23834	101 TUDOR ROAD	COLONIAL HEIGHTS	VA	23834
64130200069	DEES, JR JOHN M DEES PHYLLIS W	101 WINSTON AVENUE	COLONIAL HEIGHTS	VA	23834	101 WINSTON AVENUE	COLONIAL HEIGHTS	VA	23834
0300020G001	CHEELY JAMES L CAMDEN ELIZABETH ARLENE	101 YEW AVENUE	COLONIAL HEIGHTS	VA	23834	101 YEW AVENUE	COLONIAL HEIGHTS	VA	23834
64110100041	KANIPES JOHN W KANIPES SANDRA S	1010 FOREST VIEW DRIVE	COLONIAL HEIGHTS	VA	23834	1010 FOREST VIEW DRIVE	COLONIAL HEIGHTS	VA	23834
64110100003	WILLIAMS JAMES R WILLIAMS MATTIE M	1010 LAKEWOOD DRIVE	COLONIAL HEIGHTS	VA	23834	1010 LAKEWOOD DRIVE	COLONIAL HEIGHTS	VA	23834
6411010088A	KANIPES HELEN J	1011 FOREST VIEW DRIVE	COLONIAL HEIGHTS	VA	23834	1011 FOREST VIEW DRIVE	COLONIAL HEIGHTS	VA	23834
64110100040	WALTMAN, JR. HERBERT C WALTMAN BRENDA R	1012 FOREST VIEW DRIVE	COLONIAL HEIGHTS	VA	23834	1012 FOREST VIEW DRIVE	COLONIAL HEIGHTS	VA	23834
64110100002	MOORE JAMES C MOORE SANDRA H	1012 LAKEWOOD DRIVE	COLONIAL HEIGHTS	VA	23834	1012 LAKEWOOD DRIVE	COLONIAL HEIGHTS	VA	23834
64110100088	POSSER JR. STEPHEN F POSSER MARY T	1013 FOREST VIEW DRIVE	COLONIAL HEIGHTS	VA	23834	1013 FOREST VIEW DRIVE	COLONIAL HEIGHTS	VA	23834
64110100039	EICHERT EDWARD GALE EICHERT DOROTHY M	1014 FOREST VIEW DRIVE	COLONIAL HEIGHTS	VA	23834	1014 FOREST VIEW DRIVE	COLONIAL HEIGHTS	VA	23834
64110100089	QUAY MARGARET C	1015 FOREST VIEW DRIVE	COLONIAL HEIGHTS	VA	23834	1015 FOREST VIEW DRIVE	COLONIAL HEIGHTS	VA	23834
64110100033	EISCHEN JEROME	1015 LAKEWOOD DR	COLONIAL HEIGHTS	VA	23834	14442 WOODLEIGH DR	CHESTER	VA	23831
64110100038	GRUBB NOLA A.	1016 FOREST VIEW DRIVE	COLONIAL HEIGHTS	VA	23834	1016 FOREST VIEW DRIVE	COLONIAL HEIGHTS	VA	23834
64110100090	TAYLOR HEATHER J.	1017 FOREST VIEW DR.	COLONIAL HEIGHTS	VA	23834	1017 FOREST VIEW DR.	COLONIAL HEIGHTS	VA	23834
64110100091	TAYLOR HEATHER J.	1017 FOREST VIEW DR.	COLONIAL HEIGHTS	VA	23834	1017 FOREST VIEW DR.	COLONIAL HEIGHTS	VA	23834
64110100034	NUNEZ RAYMOND M	1017 LAKEWOOD DRIVE	COLONIAL HEIGHTS	VA	23834	1017 LAKEWOOD DRIVE	COLONIAL HEIGHTS	VA	23834
64110100037	BRIDGMAN JR. WESLEY A.	1018 FOREST VIEW DR.	COLONIAL HEIGHTS	VA	23834	1018 FOREST VIEW DR.	COLONIAL HEIGHTS	VA	23834
64110100035	SNOW JUSTIN W. SNOW HEATHER	1019 LAKEWOOD DR	COLONIAL HEIGHTS	VA	23834	1019 LAKEWOOD DR	COLONIAL HEIGHTS	VA	23834
6413050D007	JOHNSON CARL D JOHNSON IDA K	102 BILTMORE DRIVE	COLONIAL HEIGHTS	VA	23834	102 BILTMORE DRIVE	COLONIAL HEIGHTS	VA	23834
06000400002	MELVIN MICHAEL R. MELVIN PAMELA E.	102 BOYKINS AVE	COLONIAL HEIGHTS	VA	23834	102 BOYKINS AVE	COLONIAL HEIGHTS	VA	23834
6410080068	JENKINS CHARLES A JENKINS AMY C	102 BRIAN LANE	COLONIAL HEIGHTS	VA	23834	102 BRIAN LANE	COLONIAL HEIGHTS	VA	23834
64110200082	SEITTER MARY BETH QUINN SEITTER EMERSON	102 BUCKINGHAM DRIVE	COLONIAL HEIGHTS	VA	23834	102 BUCKINGHAM DRIVE	COLONIAL HEIGHTS	VA	23834
67051400043	DN - LIFE EST. SARAH A. LUNDIE BEN EDDIE LUNDIE JANE H	102 CREEKRIDGE PL	COLONIAL HEIGHTS	VA	23834	900 LAUREL ROAD	PETERSBURG	VA	23805
64110800075	MCCARTER SHANE MCCARTER STACI	102 FAIRMONT DR.	COLONIAL HEIGHTS	VA	23834	102 FAIRMONT DR.	COLONIAL HEIGHTS	VA	23834
11000300001	SHORT ELLA JANE F	102 FLINTLOCK DRIVE	COLONIAL HEIGHTS	VA	23834	102 FLINTLOCK DRIVE	COLONIAL HEIGHTS	VA	23834
6410100C009	HARTSON MITCHELL J HARTSON BILLIE KAY	102 FRIAR LANE	COLONIAL HEIGHTS	VA	23834	102 FRIAR LANE	COLONIAL HEIGHTS	VA	23834
0400010A004	BRAXTON JR. LOUIS BRAXTON VIOLA K	102 GEORGE AVENUE	COLONIAL HEIGHTS	VA	23834	102 GEORGE AVENUE	COLONIAL HEIGHTS	VA	23834
0400010D005	SEAY DOROTHY GAYLE M.	102 HARGRAVE AVENUE	COLONIAL HEIGHTS	VA	23834	102 HARGRAVE AVENUE	COLONIAL HEIGHTS	VA	23834
6413050F016	BOBO AARON RICHARD BOBO ASHLEY NOLEN	102 NORWOOD DRIVE	COLONIAL HEIGHTS	VA	23834	102 NORWOOD DRIVE	COLONIAL HEIGHTS	VA	23834
64130200028	SARVER PALMER S SARVER BRIGITTE L. LAWHORN-	102 NOTTINGHAM DRIVE	COLONIAL HEIGHTS	VA	23834	102 NOTTINGHAM DRIVE	COLONIAL HEIGHTS	VA	23834
6410100B016	NOON BONNIE J.	102 SEATON DR	COLONIAL HEIGHTS	VA	23834	102 SEATON DR	COLONIAL HEIGHTS	VA	23834
64130200096	BLOUNT JEFFREY S BLOUNT SUN C	102 SHERWOOD DRIVE	COLONIAL HEIGHTS	VA	23834	102 SHERWOOD DRIVE	COLONIAL HEIGHTS	VA	23834
10000300014	HOLLEMAN JR. ERNEST M	102 SWIFT CREEK LANE	COLONIAL HEIGHTS	VA	23834	102 SWIFT CREEK LANE	COLONIAL HEIGHTS	VA	23834
11000100002	OSBORN DOUGLAS E.	102 WALKERS COVE DR	COLONIAL HEIGHTS	VA	23834	102 WALKERS COVE DR	COLONIAL HEIGHTS	VA	23834
64130200056	RICH SHANE M RICH BEKKI B	102 WINSTON AVENUE	COLONIAL HEIGHTS	VA	23834	102 WINSTON AVENUE	COLONIAL HEIGHTS	VA	23834
64110100036	SCHROTH CARL F. SCHROTH MARIA J.	1020 FOREST VIEW DRIVE	COLONIAL HEIGHTS	VA	23834	1020 FOREST VIEW DRIVE	COLONIAL HEIGHTS	VA	23834
04000300005	LUNDIE PROPERTIES, LLC	1021 BOULEVARD	COLONIAL HEIGHTS	VA	23834	1021 BOULEVARD	COLONIAL HEIGHTS	VA	23834
64110100092	HACKETT JR. RICHARD W.	1021 FOREST VIEW DR.	COLONIAL HEIGHTS	VA	23834	1021 FOREST VIEW DR.	COLONIAL HEIGHTS	VA	23834
64110100093	MORGAN HUGH E MORGAN TERESA D	1023 FOREST VIEW DRIVE	COLONIAL HEIGHTS	VA	23834	1023 FOREST VIEW DRIVE	COLONIAL HEIGHTS	VA	23834
06000400008	RWW PROPERTIES, LLC	1026 CONJURERS DR.	COLONIAL HEIGHTS	VA	23834	1026 CONJURERS DR.	COLONIAL HEIGHTS	VA	23834
06000400015	RWW PROPERTIES, LLC	1026 CONJURERS DR.	COLONIAL HEIGHTS	VA	23834	1026 CONJURERS DR.	COLONIAL HEIGHTS	VA	23834
64130500000	AKANDE OMOLOLU AKANDE OLUWATOYIN	103 BILTMORE DRIVE	COLONIAL HEIGHTS	VA	23834	103 BILTMORE DRIVE	COLONIAL HEIGHTS	VA	23834
06000400014	BANKS RANDALL W	103 BOYKINS AVE	COLONIAL HEIGHTS	VA	23834	602 N. 21ST AV	HOPEWELL	VA	23860
64110800064	HARRY NORA	103 BRIAN LANE	COLONIAL HEIGHTS	VA	23834	103 BRIAN LANE	COLONIAL HEIGHTS	VA	23834
64130200110	MASSEY SIMKA S	103 BROOKHILL COURT	COLONIAL HEIGHTS	VA	23834	103 BROOKHILL COURT	COLONIAL HEIGHTS	VA	23834
64130200091	ERMAN CATHI P.	103 BUCKINGHAM DR.	COLONIAL HEIGHTS	VA	23834	103 BUCKINGHAM DR.	COLONIAL HEIGHTS	VA	23834
64110800087	LUCID INVESTMENTS, LLC	103 FAIRMONT DR	COLONIAL HEIGHTS	VA	23834	103 FAIRMONT DR	COLONIAL HEIGHTS	VA	23834
6410100B011	HUFFMAN ROBERT W. HUFFMAN POLLY W.	103 FRIAR LANE	COLONIAL HEIGHTS	VA	23834	103 FRIAR LANE	COLONIAL HEIGHTS	VA	23834
0400010A026	ABERLE RONALD C	103 HARGRAVE AVENUE	COLONIAL HEIGHTS	VA	23834	103 HARGRAVE AVENUE	COLONIAL HEIGHTS	VA	23834
6413050F015	LUTZ JOHN FREDERICK	103 HOMESTEAD DRIVE	COLONIAL HEIGHTS	VA	23834	103 HOMESTEAD DRIVE	COLONIAL HEIGHTS	VA	23834



## AFFECTED PROPERTY OWNERS WITHIN INUNDATION ZONE

GPIN (CHESTERFIELD)/PARCEL ID (COLONIAL HEIGHTS)	OWNER	PROPERTY ADDRESS	CITY/COUNTY	STATE	ZIP	OWNER ADDRESS	OWNER CITY	OWNER STATE	OWNER ZIP
04000600019	SINGH DHARMEN P. SINGH PRATIMA D.	103 MOORE AVE.	COLONIAL HEIGHTS	VA	23834	103 MOORE AVE.	COLONIAL HEIGHTS	VA	23834
6413050G002	ZINN CHRISTOPHER T. ZINN REBECCA D.	103 NORWOOD DRIVE	COLONIAL HEIGHTS	VA	23834	103 NORWOOD DRIVE	COLONIAL HEIGHTS	VA	23834
6410100C018	RUIZ JORGE L. PREK	103 SEATON DR.	COLONIAL HEIGHTS	VA	23834	103 SEATON DR.	COLONIAL HEIGHTS	VA	23834
64130200099	ONG EDGARDO T.	103 SHERWOOD DR.	COLONIAL HEIGHTS	VA	23834	103 SHERWOOD DR.	COLONIAL HEIGHTS	VA	23834
6410100D006	SHELTON JOSEPH F SHELTON MARY S	103 TUDOR ROAD	COLONIAL HEIGHTS	VA	23834	103 TUDOR ROAD	COLONIAL HEIGHTS	VA	23834
64130200070	HITCHCOCK CLIFFORD S	103 WINSTON AVENUE	COLONIAL HEIGHTS	VA	23834	103 WINSTON AVENUE	COLONIAL HEIGHTS	VA	23834
0300020G002	BAGWELL BRIAN KEVIN	103 YEW AV	COLONIAL HEIGHTS	VA	23834	103 YEW AV	COLONIAL HEIGHTS	VA	23834
06000400003	COLONIAL HEIGHTS ASSOCIATES	104 BOYKINS AVE	COLONIAL HEIGHTS	VA	23834	815 W POYTHRESS STREET	HOPEWELL	VA	23860
64100800069	PATCHEN JANICE L	104 BRIAN LANE	COLONIAL HEIGHTS	VA	23834	104 BRIAN LANE	COLONIAL HEIGHTS	VA	23834
64110200114	POLLOCK MAXINE J	104 BROOKHILL AVENUE	COLONIAL HEIGHTS	VA	23834	104 BROOKHILL AVENUE	COLONIAL HEIGHTS	VA	23834
64110200083	UNDERWOOD LEROY H UNDERWOOD GRACE L	104 BUCKINGHAM DRIVE	COLONIAL HEIGHTS	VA	23834	104 BUCKINGHAM DRIVE	COLONIAL HEIGHTS	VA	23834
6410100C003	TEACHEY KENNETH E TEACHEY KAREN W	104 CAMELOT COURT	COLONIAL HEIGHTS	VA	23834	104 CAMELOT COURT	COLONIAL HEIGHTS	VA	23834
64110800074	MARSHALL JOSEPH F. MARSHALL DEBORAH A.	104 FAIRMONT DRIVE	COLONIAL HEIGHTS	VA	23834	104 FAIRMONT DRIVE	COLONIAL HEIGHTS	VA	23834
0400010D007	JAMES STEPHANIE L.	104 HARGRAVE AVENUE	COLONIAL HEIGHTS	VA	23834	104 HARGRAVE AVENUE	COLONIAL HEIGHTS	VA	23834
64130500000	SMIGIEL JOAN H	104 HOMESTEAD DRIVE	COLONIAL HEIGHTS	VA	23834	104 HOMESTEAD DRIVE	COLONIAL HEIGHTS	VA	23834
09000200005	ANDREWS STEVEN CHAPMAN HEATHER	104 LAKESIDE DR.	COLONIAL HEIGHTS	VA	23834	104 LAKESIDE DR.	COLONIAL HEIGHTS	VA	23834
6806360F004	MULLINS MIKE GORDON MULLINS CHARLOTTE HARRIS	104 LAUREN S LANE	COLONIAL HEIGHTS	VA	23834	104 LAUREN S LANE	COLONIAL HEIGHTS	VA	23834
0400020B003	ASCENZA MARIE R.	104 MOORE AVENUE	COLONIAL HEIGHTS	VA	23834	104 MOORE AVENUE	COLONIAL HEIGHTS	VA	23834
6413050F014	PAMELA JO LOFIN REVOCABLE TRUST JOSIE LOFIN REVOCABLE	104 NORWOOD DR	COLONIAL HEIGHTS	VA	23834	40 MAPLE ST.	ROCKLAND	MA	2370
64130200027	TOWNSEND HAROLD MCARTHUR	104 NOTTINGHAM DRIVE	COLONIAL HEIGHTS	VA	23834	104 NOTTINGHAM DRIVE	COLONIAL HEIGHTS	VA	23834
6410100B007	LAVE DANIEL R LAVE LINDA L	104 ROBINWOOD COURT	COLONIAL HEIGHTS	VA	23834	104 ROBINWOOD COURT	COLONIAL HEIGHTS	VA	23834
6410100B015	PALATIERE JR. HARRY PALATIERE SUE H	104 SEATON DRIVE	COLONIAL HEIGHTS	VA	23834	104 SEATON DRIVE	COLONIAL HEIGHTS	VA	23834
64130200095	JONES LORI MECHELLE	104 SHERWOOD DRIVE	COLONIAL HEIGHTS	VA	23834	104 SHERWOOD DRIVE	COLONIAL HEIGHTS	VA	23834
10000200010	PAVLIK STEPHEN G	104 SWIFT CREEK LANE P O BOX 265	COLONIAL HEIGHTS	VA	23834	104 SWIFT CREEK LANE P O BOX 265	COLONIAL HEIGHTS	VA	23834
6410100C023	HIGGINS PAUL R HIGGINS CAROLYN D	104 TUDOR ROAD	COLONIAL HEIGHTS	VA	23834	104 TUDOR ROAD	COLONIAL HEIGHTS	VA	23834
64130200055	WELLS TODD L	104 WINSTON AVENUE	COLONIAL HEIGHTS	VA	23834	104 WINSTON AVENUE	COLONIAL HEIGHTS	VA	23834
05000100090	THERMOS ATHANASIOS THERMOS TOM AKA	1043 BRIARCLIFFE CT.	COLONIAL HEIGHTS	VA	23834	1043 BRIARCLIFFE CT.	COLONIAL HEIGHTS	VA	23834
64130500000	SPAIN CHRISTOPHER DARREN	105 BILTMORE DRIVE	COLONIAL HEIGHTS	VA	23834	105 BILTMORE DRIVE	COLONIAL HEIGHTS	VA	23834
06000400013	MELVIN JARED M.	105 BOYKINS AVE.	COLONIAL HEIGHTS	VA	23834	105 BOYKINS AVE.	COLONIAL HEIGHTS	VA	23834
64110800065	FREEMAN TYREE D.	105 BRIAN LANE	COLONIAL HEIGHTS	VA	23834	105 BRIAN LANE	COLONIAL HEIGHTS	VA	23834
64130200109	BOETTCHER RICHARD G BOETTCHER MIHWA	105 BROOKHILL COURT	COLONIAL HEIGHTS	VA	23834	105 BROOKHILL COURT	COLONIAL HEIGHTS	VA	23834
64110200090	JOHNSON JOHN C.	105 BUCKINGHAM DRIVE	COLONIAL HEIGHTS	VA	23834	105 BUCKINGHAM DRIVE	COLONIAL HEIGHTS	VA	23834
64110800088	RHODES SR. WILLIAM B. RHODES JOAN A.	105 FAIRMONT DRIVE	COLONIAL HEIGHTS	VA	23834	105 FAIRMONT DRIVE	COLONIAL HEIGHTS	VA	23834
11000300016	FUNK JOSEPHINE A	105 FLINTLOCK DRIVE	COLONIAL HEIGHTS	VA	23834	105 FLINTLOCK DRIVE	COLONIAL HEIGHTS	VA	23834
6413050F013	DAVIDSON MARTHA L	105 HOMESTEAD DRIVE	COLONIAL HEIGHTS	VA	23834	105 HOMESTEAD DRIVE	COLONIAL HEIGHTS	VA	23834
0400020C003	BENEDICT JAMIE BENEDICT LEA	105 MOORE AV	COLONIAL HEIGHTS	VA	23834	105 MOORE AV	COLONIAL HEIGHTS	VA	23834
6413050G001	MCCKITRICK JR. WARNER D. MCCKITRICK CATHY C.	105 NORWOOD DR.	COLONIAL HEIGHTS	VA	23834	105 NORWOOD DR.	COLONIAL HEIGHTS	VA	23834
64130200058A	STEWART WILLIAM P STEWART ELIZABETH A	105 NOTTINGHAM DRIVE	COLONIAL HEIGHTS	VA	23834	105 NOTTINGHAM DRIVE	COLONIAL HEIGHTS	VA	23834
6410100C017	WILEY RICHARD S WILEY ELIZABETH M.	105 SEATON DRIVE	COLONIAL HEIGHTS	VA	23834	105 SEATON DRIVE	COLONIAL HEIGHTS	VA	23834
64130200100	MCCOLLEY KENNETH E MCCOLLEY SELENA D	105 SHERWOOD DRIVE	COLONIAL HEIGHTS	VA	23834	105 SHERWOOD DRIVE	COLONIAL HEIGHTS	VA	23834
6410100D005	KNARR LINDA L	105 TUDOR ROAD	COLONIAL HEIGHTS	VA	23834	105 TUDOR ROAD	COLONIAL HEIGHTS	VA	23834
64130200071	MILES ROGER S. MILES NANCY J.	105 WINSTON AVENUE	COLONIAL HEIGHTS	VA	23834	105 WINSTON AVENUE	COLONIAL HEIGHTS	VA	23834
0300020G003	WADSWORTH DUANE J.	105 YEW AVE.	COLONIAL HEIGHTS	VA	23834	105 YEW AVE.	COLONIAL HEIGHTS	VA	23834
6412050D006	WATKO JR. ALFRED A WATKO ELLEN S	106 BILTMORE DRIVE	COLONIAL HEIGHTS	VA	23834	106 BILTMORE DRIVE	COLONIAL HEIGHTS	VA	23834
06000400004	DEVOE JOHN H.	106 BOYKINS AVENUE	COLONIAL HEIGHTS	VA	23834	106 BOYKINS AVENUE	COLONIAL HEIGHTS	VA	23834
64100800070	JONES JENNY B	106 BRIAN LANE	COLONIAL HEIGHTS	VA	23834	106 BRIAN LANE	COLONIAL HEIGHTS	VA	23834
64110200084	DYSON HAROLD I DYSON TAMELA W	106 BUCKINGHAM DRIVE	COLONIAL HEIGHTS	VA	23834	106 BUCKINGHAM DRIVE	COLONIAL HEIGHTS	VA	23834
67051400044	DAVIS PHILIP W. DAVIS CYNTHIA M.	106 CREEKRIDGE PLACE	COLONIAL HEIGHTS	VA	23834	106 CREEKRIDGE PLACE	COLONIAL HEIGHTS	VA	23834
05000100006	LUNDIE RONALD R LUNDIE BRENDA C	106 EASTMAN AVE	COLONIAL HEIGHTS	VA	23834	18601 CHESTNUT RIDGE ROAD	PETERSBURG	VA	23803
0400010A007	TALBERT SR. MICHAEL B.	106 GEORGE AVENUE	COLONIAL HEIGHTS	VA	23834	106 GEORGE AVENUE	COLONIAL HEIGHTS	VA	23834
0400010D009	HARRIS JOHN W HARRIS MARY VIRGINIA	106 HARGRAVE AVE	COLONIAL HEIGHTS	VA	23834	4200 N CRESTHILL COURT	CHESTER	VA	23831
64120500000	SHORTT CHARLES	106 HOMESTEAD DRIVE	COLONIAL HEIGHTS	VA	23834	106 HOMESTEAD DRIVE	COLONIAL HEIGHTS	VA	23834
0400020B004	MYRICK CHARLES W MYRICK MELISSA J ATKINS	106 MOORE AVENUE	COLONIAL HEIGHTS	VA	23834	106 MOORE AVENUE	COLONIAL HEIGHTS	VA	23834
6413050F012	WHITE TIMOTHY D. WHITE ANNA S.	106 NORWOOD DR	COLONIAL HEIGHTS	VA	23834	106 NORWOOD DR	COLONIAL HEIGHTS	VA	23834
64130200026	MICHAL-LIFE ESTATE JOYCE D. JOHNSON ROBERT ALLAN	106 NOTTINGHAM DRIVE	COLONIAL HEIGHTS	VA	23834	106 NOTTINGHAM DRIVE	COLONIAL HEIGHTS	VA	23834
6410100B006	HAUGH JASON P. HAUGH MELANIE L.	106 ROBINWOOD COURT	COLONIAL HEIGHTS	VA	23834	106 ROBINWOOD COURT	COLONIAL HEIGHTS	VA	23834
6410100B014	CHAPMAN ROBERT L CHAPMAN DIANE S	106 SEATON DRIVE	COLONIAL HEIGHTS	VA	23834	106 SEATON DRIVE	COLONIAL HEIGHTS	VA	23834
64130200094	HUDNALL LARRY J HUDNALL SHARON R	106 SHERWOOD DRIVE	COLONIAL HEIGHTS	VA	23834	106 SHERWOOD DRIVE	COLONIAL HEIGHTS	VA	23834
1000020009A	TALBOTT APRIL I. TALBOTT JEREMY C.	106 SWIFT CREEK LN	COLONIAL HEIGHTS	VA	23834	106 SWIFT CREEK LN	COLONIAL HEIGHTS	VA	23834
6410100C024	SAPKO JOSEPH E SAPKO MARY LOU	106 TUDOR ROAD	COLONIAL HEIGHTS	VA	23834	106 TUDOR ROAD	COLONIAL HEIGHTS	VA	23834
64130200054	LONG FRANK EDWARD LONG TRINA	106 WINSTON AVENUE	COLONIAL HEIGHTS	VA	23834	106 WINSTON AVENUE	COLONIAL HEIGHTS	VA	23834
0300020D005	PUCKETT SHANNON L	106 YEW AVENUE	COLONIAL HEIGHTS	VA	23834	106 YEW AVENUE	COLONIAL HEIGHTS	VA	23834
0300020D001	BENFIELD LEON BENFIELD ELLEN V	107 BIRCH AVENUE	COLONIAL HEIGHTS	VA	23834	107 BIRCH AVENUE	COLONIAL HEIGHTS	VA	23834
64110800066	MARROW CLAYTON MARROW SUK	107 BRIAN LANE	COLONIAL HEIGHTS	VA	23834	107 BRIAN LANE	COLONIAL HEIGHTS	VA	23834
64130200108	LYNCH RUTH E REV. TRUST THE THE RUTH ELIZABETH LYNCH REV	107 BROOKHILL COURT	COLONIAL HEIGHTS	VA	23834	107 BROOKHILL COURT	COLONIAL HEIGHTS	VA	23834
64110200089	ALSTON MARTHA A.	107 BUCKINGHAM DRIVE	COLONIAL HEIGHTS	VA	23834	107 BUCKINGHAM DRIVE	COLONIAL HEIGHTS	VA	23834
64100800089	EDMONDS LARRY M EDMONDS DEBORAH J	107 FAIRMONT DRIVE	COLONIAL HEIGHTS	VA	23834	107 FAIRMONT DRIVE	COLONIAL HEIGHTS	VA	23834
0400010C008	LOFTUS PAUL J.	107 HANOVER AVE.	COLONIAL HEIGHTS	VA	23834	107 HANOVER AVE.	COLONIAL HEIGHTS	VA	23834
0400010A024	WESTBERRY ALBERT G WESTBERRY PAMELA S	107 HARGRAVE AVENUE	COLONIAL HEIGHTS	VA	23834	107 HARGRAVE AVENUE	COLONIAL HEIGHTS	VA	23834
6412050F011	PRICE ROBERT EDWARD PRICE CHRISTINA MARIE	107 HOMESTEAD DRIVE	COLONIAL HEIGHTS	VA	23834	107 HOMESTEAD DRIVE	COLONIAL HEIGHTS	VA	23834
0400020C044	BREWER CANDICE	107 MOORE AVE.	COLONIAL HEIGHTS	VA	23834	107 MOORE AVE.	COLONIAL HEIGHTS	VA	23834
64130200001	BATTEN, II EMMETT L	107 NORWOOD DR	COLONIAL HEIGHTS	VA	23834	3620 CASTLEBURY DR	CHESTER	VA	23831
64130200031	CHIODO EUGENE J CHIODO ROSEANN	107 NOTTINGHAM DRIVE	COLONIAL HEIGHTS	VA	23834	107 NOTTINGHAM DRIVE	COLONIAL HEIGHTS	VA	23834
6410100C016	BARKER III FRED H BARKER VIRGINIA M	107 SEATON DRIVE	COLONIAL HEIGHTS	VA	23834	107 SEATON DRIVE	COLONIAL HEIGHTS	VA	23834
64130200101	BURNETT ORRIS W BURNETT LYNN C	107 SHERWOOD DRIVE	COLONIAL HEIGHTS	VA	23834	107 SHERWOOD DRIVE	COLONIAL HEIGHTS	VA	23834
1000010008A	NEWTON BRYANT K. NEWTON MICHELLE N.	107 SWIFT CREEK LANE	COLONIAL HEIGHTS	VA	23834	107 SWIFT CREEK LANE	COLONIAL HEIGHTS	VA	23834
6410100D004	PETROSYAN AVAG PETROSYAN SOPHIE S.	107 TUDOR ROAD	COLONIAL HEIGHTS	VA	23834	107 TUDOR ROAD	COLONIAL HEIGHTS	VA	23834
64130200072	ANDREWS JAMES A.	107 WINSTON AVE	COLONIAL HEIGHTS	VA	23834	14824 PLEASANT CREEK DR	S. CHESTERFIELD	VA	23834
0300020G004	VELASQUEZ CHRISTOPHER M. VELASQUEZ MELANIE M.	107 YEW AV	COLONIAL HEIGHTS	VA	23834	107 YEW AV	COLONIAL HEIGHTS	VA	23834
6412050D005	WILLIAMS MICHAEL W WILLIAMS TAMARA D	108 BILTMORE DRIVE	COLONIAL HEIGHTS	VA	23834	108 BILTMORE DRIVE	COLONIAL HEIGHTS	VA	23834
0300020D007	MASSEY CHARLES R	108 BIRCH AV	COLONIAL HEIGHTS	VA	23834	108 BIRCH AV	COLONIAL HEIGHTS	VA	23834
0300020B004	MASSEY CHARLES R	108 BIRCH AVE.	COLONIAL HEIGHTS	VA	23834	108 BIRCH AVE.	COLONIAL HEIGHTS	VA	23834
64100800071	PICKERING NATHAN L PICKERING HOPE D.	108 BRIAN LANE	COLONIAL HEIGHTS	VA	23834	108 BRIAN LANE	COLONIAL HEIGHTS	VA	23834
64110200085	BAILEY JOSHUA EDWARD BAILEY KELLEY PAIGE	108 BUCKINGHAM DRIVE	COLONIAL HEIGHTS	VA	23834	108 BUCKINGHAM DRIVE	COLONIAL HEIGHTS	VA	23834
67051400045	STABLES BRUCE S.	108 CREEKRIDGE PL	COLONIAL HEIGHTS	VA	23834	1515 MONTAGUE ISLAND RD.	JAMAICA	VA	0
0400010D0012	MAGAR GEORGE J MAGAR PAULINE E	108 HARGRAVE AVENUE	COLONIAL HEIGHTS	VA	23834	108 HARGRAVE AVENUE	COLONIAL HEIGHTS	VA	23834
0400020B005	GROSSMAN EDWARD D.	108 MOORE AVE.	COLONIAL HEIGHTS	VA	23834	108 MOORE AVE.	COLONIAL HEIGHTS	VA	23834
6412050F010	DRAKE MARIE T	108 NORWOOD DRIVE	COLONIAL HEIGHTS	VA	23834	108 NORWOOD DRIVE	COLONIAL HEIGHTS	VA	23834

## AFFECTED PROPERTY OWNERS WITHIN INUNDATION ZONE

GPIN (CHESTERFIELD)/PARCEL ID (COLONIAL HEIGHTS)	OWNER	PROPERTY ADDRESS	CITY/COUNTY	STATE	ZIP	OWNER ADDRESS	OWNER CITY	OWNER STATE	OWNER ZIP
64130200025	CHRISTENSON SHARON LEE	108 NOTTINGHAM DRIVE	COLONIAL HEIGHTS	VA	23834	108 NOTTINGHAM DRIVE	COLONIAL HEIGHTS	VA	23834
64101008005	CHERRY BRANDON TYRELL CHERRY NIESHA AIYANA BARNES	108 ROBINWOOD CT	COLONIAL HEIGHTS	VA	23834	108 ROBINWOOD CT	COLONIAL HEIGHTS	VA	23834
64101008013	GALDERISE MICHAEL T.	108 SEATON DR.	COLONIAL HEIGHTS	VA	23834	108 SEATON DR.	COLONIAL HEIGHTS	VA	23834
10000200009	KOVACIC JOSEPH H KOVACIC FRANCES J	108 SWIFT CREEK LANE	COLONIAL HEIGHTS	VA	23834	108 SWIFT CREEK LANE	COLONIAL HEIGHTS	VA	23834
6410100C025	RAMOS ANA MERCEDEZ	108 TUDOR RD.	COLONIAL HEIGHTS	VA	23834	108 TUDOR RD.	COLONIAL HEIGHTS	VA	23834
64130200053	PEZZULLI JOSEPH F.	108 WINSTON AVE.	COLONIAL HEIGHTS	VA	23834	108 WINSTON AVE.	COLONIAL HEIGHTS	VA	23834
03000200006	ROGERS DONNA H.	108 YEW AVENUE	COLONIAL HEIGHTS	VA	23834	108 YEW AVENUE	COLONIAL HEIGHTS	VA	23834
64120500000	PERRY GEORGE E. PERRY LINDA E.	109 BILTMORE DR.	COLONIAL HEIGHTS	VA	23834	109 BILTMORE DR.	COLONIAL HEIGHTS	VA	23834
64120500000	PERRY GEORGE E.	109 BILTMORE DRIVE	COLONIAL HEIGHTS	VA	23834	109 BILTMORE DRIVE	COLONIAL HEIGHTS	VA	23834
03000200002	ASBY RICHARD A. ASBY KATHRYN E.	109 BIRCH AVE.	COLONIAL HEIGHTS	VA	23834	109 BIRCH AVE.	COLONIAL HEIGHTS	VA	23834
06000400017	LUNDIE RONALD R LUNDIE BRENDA C	109 BOYKINS AVE	COLONIAL HEIGHTS	VA	23834	18601 CHESTNUT RIDGE ROAD	PETERSBURG	VA	23803
64110800067	WILSON - TRUSTEE EVELYN J WILSON REVOCABLE TRUST EVELYN	109 BRIAN LN	COLONIAL HEIGHTS	VA	23834	1201 LANGHORNE RD	LYNCHBURG	VA	24503
64110200088	ALDRIDGE III PRESTON L ALDRIDGE TINA L	109 BUCKINGHAM DRIVE	COLONIAL HEIGHTS	VA	23834	109 BUCKINGHAM DRIVE	COLONIAL HEIGHTS	VA	23834
67051400046	STABLES BRUCE S.	109 CREEKRIDGE PL	COLONIAL HEIGHTS	VA	23834	1515 MONTAGUE ISLAND RD.	JAMAICA	VA	0
0400010A021	NUTTING PAUL C. NUTTING JANICE M. BRADY-	109 HARGRAVE AVENUE	COLONIAL HEIGHTS	VA	23834	109 HARGRAVE AVENUE	COLONIAL HEIGHTS	VA	23834
6412050F009	HAWKINS EDWARD B.	109 HOMESTEAD DRIVE	COLONIAL HEIGHTS	VA	23834	109 HOMESTEAD DRIVE	COLONIAL HEIGHTS	VA	23834
0400050C005	PULLEY SR. GORDON E PULLEY BRENDA K	109 MOORE AVENUE	COLONIAL HEIGHTS	VA	23834	109 MOORE AVENUE	COLONIAL HEIGHTS	VA	23834
64130200032	FREE JEFFERY J.	109 NOTTINGHAM DRIVE	COLONIAL HEIGHTS	VA	23834	109 NOTTINGHAM DRIVE	COLONIAL HEIGHTS	VA	23834
6410100C015	HULEN HOWARD D HULEN LINDA R	109 SEATON DRIVE	COLONIAL HEIGHTS	VA	23834	109 SEATON DRIVE	COLONIAL HEIGHTS	VA	23834
64130200102	TARRANT CHARLES A TARRANT EDITH	109 SHERWOOD DRIVE	COLONIAL HEIGHTS	VA	23834	109 SHERWOOD DRIVE	COLONIAL HEIGHTS	VA	23834
10000100004	KLINE KEVIN L. KLINE SHIRLEY	109 SWIFT CREEK DR.	COLONIAL HEIGHTS	VA	23834	109 SWIFT CREEK DR.	COLONIAL HEIGHTS	VA	23834
64101000003	HART LAURENCE A	109 TUDOR ROAD	COLONIAL HEIGHTS	VA	23834	109 TUDOR ROAD	COLONIAL HEIGHTS	VA	23834
64130200073	MOORE WILLIAM F.	109 WINSTON AVENUE	COLONIAL HEIGHTS	VA	23834	109 WINSTON AVENUE	COLONIAL HEIGHTS	VA	23834
0300020G005	ELWELL JR. JOHN P.	109 YEW AVENUE	COLONIAL HEIGHTS	VA	23834	109 YEW AVENUE	COLONIAL HEIGHTS	VA	23834
05000100190	CRENSHAW WILLIAM R CRENSHAW EVA J	110 APPOMATTOX COURT	COLONIAL HEIGHTS	VA	23834	110 APPOMATTOX COURT	COLONIAL HEIGHTS	VA	23834
64120500004	PECORE JOHN N PECORE SHIRLEY A	110 BILTMORE DRIVE	COLONIAL HEIGHTS	VA	23834	110 BILTMORE DRIVE	COLONIAL HEIGHTS	VA	23834
03000208003	POND ANN J	110 BIRCH AVENUE	COLONIAL HEIGHTS	VA	23834	110 BIRCH AVENUE	COLONIAL HEIGHTS	VA	23834
06000400006	BERSIK TAMMIE L.	110 BOYKINS AVENUE	COLONIAL HEIGHTS	VA	23834	110 BOYKINS AVENUE	COLONIAL HEIGHTS	VA	23834
0400010A010	PAYNE NOBLE	110 GEORGE AVENUE	COLONIAL HEIGHTS	VA	23834	110 GEORGE AVENUE	COLONIAL HEIGHTS	VA	23834
0400010D014	BELL LISA M.	110 HARGRAVE AVE.	COLONIAL HEIGHTS	VA	23834	110 HARGRAVE AVE.	COLONIAL HEIGHTS	VA	23834
64120500000	WILLINGHAM DEBORAH L	110 HOMESTEAD DRIVE	COLONIAL HEIGHTS	VA	23834	110 HOMESTEAD DRIVE	COLONIAL HEIGHTS	VA	23834
09000200009	TROCH SARA P. ELLISON ELLISON REBECCA JANE	110 LAKESIDE DRIVE	COLONIAL HEIGHTS	VA	23834	110 LAKESIDE DRIVE	COLONIAL HEIGHTS	VA	23834
04000208006	ROBBINS JAMES M ROBBINS DIANNA W	110 MOORE AVE	COLONIAL HEIGHTS	VA	23834	102 SHERWOOD DRIVE	HOPEWELL	VA	23860
6412050F008	LANDRUM PAMELA H LANDRUM RICHARD E	110 NORWOOD DR	COLONIAL HEIGHTS	VA	23834	110 NORWOOD DR	COLONIAL HEIGHTS	VA	23834
64130200024	KRAMER GLENNA S	110 NOTTINGHAM DR	COLONIAL HEIGHTS	VA	23834	1921 ANCHOR AVENUE	PETERSBURG	VA	23803
64101008012	POE JASON E. POE LAURA F.	110 SEATON DRIVE	COLONIAL HEIGHTS	VA	23834	110 SEATON DRIVE	COLONIAL HEIGHTS	VA	23834
07000100015	WILLIAMS DAVID H. WILLIAMS TERRI K.	110 SHERWOOD DR.	COLONIAL HEIGHTS	VA	23834	110 SHERWOOD DR.	COLONIAL HEIGHTS	VA	23834
64130200093	WILLIAMS DAVID H. WILLIAMS TERRI KISER	110 SHERWOOD DRIVE	COLONIAL HEIGHTS	VA	23834	110 SHERWOOD DRIVE	COLONIAL HEIGHTS	VA	23834
64130200133	WILLIAMS DAVID H WILLIAMS TERESA K	110 SHERWOOD DRIVE	COLONIAL HEIGHTS	VA	23834	110 SHERWOOD DRIVE	COLONIAL HEIGHTS	VA	23834
10000200084	FREELIN ROBERT GARY	110 SWIFT CREEK LANE	COLONIAL HEIGHTS	VA	23834	110 SWIFT CREEK LANE	COLONIAL HEIGHTS	VA	23834
6410100C026	ARCARO JUANITA TAYLOR	110 TUDOR ROAD	COLONIAL HEIGHTS	VA	23834	110 TUDOR ROAD	COLONIAL HEIGHTS	VA	23834
64130200052	GONTHIER GARY P. GONTHIER DENISE P.	110 WINSTON AVE	COLONIAL HEIGHTS	VA	23834	637 GREYSHIRE DR.	CHESTER	VA	23831
13000100009	BEVCO-COLONIAL HEIGHTS LLC	1100 LAKEVIEW AVE	COLONIAL HEIGHTS	VA	23834	12040 LAYTON DR.	GLEN ALLEN	VA	23059
13000100009	BEVCO-COLONIAL HEIGHTS LLC	1101 LAKEVIEW AVE	COLONIAL HEIGHTS	VA	23834	12040 LAYTON DR.	GLEN ALLEN	VA	23059
13000100009	BEVCO-COLONIAL HEIGHTS LLC	1102 LAKEVIEW AVE	COLONIAL HEIGHTS	VA	23834	12040 LAYTON DR.	GLEN ALLEN	VA	23059
64120500000	PERRY GEORGE E.	111 BILTMORE DR.	COLONIAL HEIGHTS	VA	23834	111 BILTMORE DR.	COLONIAL HEIGHTS	VA	23834
03000200003	LEWIS JENNIFER PAIGE	111 BIRCH AVE.	COLONIAL HEIGHTS	VA	23834	111 BIRCH AVE.	COLONIAL HEIGHTS	VA	23834
64130200106	MCALISTER JULIANNE S	111 BROOKHILL COURT	COLONIAL HEIGHTS	VA	23834	111 BROOKHILL COURT	COLONIAL HEIGHTS	VA	23834
64110200087	PAUL H BENJAMIN M. PAUL RITA L	111 BUCKINGHAM DRIVE	COLONIAL HEIGHTS	VA	23834	111 BUCKINGHAM DRIVE	COLONIAL HEIGHTS	VA	23834
6412050F007	JOHNSON RICHARD L JOHNSON SUE C HERTLESS	111 HOMESTEAD DR	COLONIAL HEIGHTS	VA	23834	PO BOX 129	BEATTYVILLE	KY	41311
09000200036	JOLLY - LE BRENDA B GUNN CARLUS JASON STOVALL	111 LAKESIDE DRIVE	COLONIAL HEIGHTS	VA	23834	111 LAKESIDE DRIVE	COLONIAL HEIGHTS	VA	23834
0400050C006	SECRETARY OF HUD C/O: INFORMATION SYS/NETWORKS	111 MOORE AVE	COLONIAL HEIGHTS	VA	23834	HERD MALL OFFICE COMPLEX 2401 NW 23RD ST., ST	OKLAHOMA CITY	OK	73107
64130200003	RRIGAN JENNIFER W. WILLIAMS EDNA WILLIAMS JR LER	111 NORWOOD DRIVE	COLONIAL HEIGHTS	VA	23834	111 NORWOOD DRIVE	COLONIAL HEIGHTS	VA	23834
64130200033	DAVID CHRISTOPHER M	111 NOTTINGHAM DRIVE	COLONIAL HEIGHTS	VA	23834	111 NOTTINGHAM DRIVE	COLONIAL HEIGHTS	VA	23834
6410100C014	ELLSWORTH IAN A. ELLSWORTH JENNIFER S.	111 SEATON DR.	COLONIAL HEIGHTS	VA	23834	111 SEATON DR.	COLONIAL HEIGHTS	VA	23834
64130200103	BRADSHAW JEAN E	111 SHERWOOD DRIVE	COLONIAL HEIGHTS	VA	23834	111 SHERWOOD DRIVE	COLONIAL HEIGHTS	VA	23834
64101000002	POND JAMES A POND JEANIE C	111 TUDOR ROAD	COLONIAL HEIGHTS	VA	23834	111 TUDOR ROAD	COLONIAL HEIGHTS	VA	23834
64130200074	COLEMAN VENICE J.	111 WINSTON AVENUE	COLONIAL HEIGHTS	VA	23834	111 WINSTON AVENUE	COLONIAL HEIGHTS	VA	23834
0300020G006	ANDREWS DONALD H	111 YEW AVENUE	COLONIAL HEIGHTS	VA	23834	111 YEW AVENUE	COLONIAL HEIGHTS	VA	23834
06000400005	4 M'S LLC	1111 OAKWOOD DRIVE	COLONIAL HEIGHTS	VA	23834	1111 OAKWOOD DRIVE	COLONIAL HEIGHTS	VA	23834
64120500003	HARTLESS, JR ROY PRESTON HARTLESS ROBIN W.	112 BILTMORE DRIVE	COLONIAL HEIGHTS	VA	23834	112 BILTMORE DRIVE	COLONIAL HEIGHTS	VA	23834
06000400007	ROGERS, JR. WILLIAM L. ROGERS LINDA R.	112 BOYKINS AVE.	COLONIAL HEIGHTS	VA	23834	112 BOYKINS AVE.	COLONIAL HEIGHTS	VA	23834
64110800079	GARNER LYNDA S. GARNER, SR. RANDEL D.	112 BUCKINGHAM DRIVE	COLONIAL HEIGHTS	VA	23834	112 BUCKINGHAM DRIVE	COLONIAL HEIGHTS	VA	23834
0400010A012	POARCH MARGARET A	112 GEORGE AVENUE	COLONIAL HEIGHTS	VA	23834	112 GEORGE AVENUE	COLONIAL HEIGHTS	VA	23834
64120500000	DAVIS JESSE A	112 HOMESTEAD DRIVE	COLONIAL HEIGHTS	VA	23834	112 HOMESTEAD DRIVE	COLONIAL HEIGHTS	VA	23834
6412050F006	DAVENPORT EDWARD W DAVENPORT JANET H	112 NORWOOD DRIVE	COLONIAL HEIGHTS	VA	23834	112 NORWOOD DRIVE	COLONIAL HEIGHTS	VA	23834
6509290F027	STAFFORD JAY R STAFFORD DEBORAH E	112 PINECLIFFE DRIVE	COLONIAL HEIGHTS	VA	23834	112 PINECLIFFE DRIVE	COLONIAL HEIGHTS	VA	23834
64130200132	KESTER STEPHEN H	112 SHERWOOD DRIVE	COLONIAL HEIGHTS	VA	23834	112 SHERWOOD DRIVE	COLONIAL HEIGHTS	VA	23834
6410100C027	TUCK MELVIN D. TUCK TERESA D.	112 TUDOR ROAD	COLONIAL HEIGHTS	VA	23834	112 TUDOR ROAD	COLONIAL HEIGHTS	VA	23834
64130200051	JONES, SR MICHAEL C JONES CAROLYN R	112 WINSTON AVENUE	COLONIAL HEIGHTS	VA	23834	112 WINSTON AVENUE	COLONIAL HEIGHTS	VA	23834
0300020D008	CARLSON ANDREW T.	112 YEW AVE.	COLONIAL HEIGHTS	VA	23834	112 YEW AVE.	COLONIAL HEIGHTS	VA	23834
0300020D004	ELWELL JOHN P. ELWELL DEBORAH C.	113 BIRCH AVE	COLONIAL HEIGHTS	VA	23834	9814 VAUGHAN RD.	NORTH DINWIDDIE	VA	23805
67051000022	KIM YUN H. KIM TAE C.	113 BLUFFS DRIVE	COLONIAL HEIGHTS	VA	23834	113 BLUFFS DRIVE	COLONIAL HEIGHTS	VA	23834
64130200105	SCHNECK GEORGE R SCHNECK JOYCE A	113 BROOKHILL COURT	COLONIAL HEIGHTS	VA	23834	113 BROOKHILL COURT	COLONIAL HEIGHTS	VA	23834
64110200086	UPTON JOHN R UPTON SHERRY W	113 BUCKINGHAM DR	COLONIAL HEIGHTS	VA	23834	13342 CORAPEAKE TERRACE	CHESTERFIELD	VA	0
0400010A018	SR. - LIFE EST. EDWARD WELLS - LIFE EST. LINDA R WELLS, JR DE	113 HARGRAVE AVENUE	COLONIAL HEIGHTS	VA	23834	113 HARGRAVE AVENUE	COLONIAL HEIGHTS	VA	23834
6412050F005	MBONU AUGUSTINA U. ADAMS SAM C.	113 HOMESTEAD DR.	COLONIAL HEIGHTS	VA	23834	113 HOMESTEAD DR.	COLONIAL HEIGHTS	VA	23834
64120200004	HARRISON WILLIAM O. HARRISON GRACE C.	113 NORWOOD DR.	COLONIAL HEIGHTS	VA	23834	113 NORWOOD DR.	COLONIAL HEIGHTS	VA	23834
64130200034	CARDENAS DAYNE E.	113 NOTTINGHAM DRIVE	COLONIAL HEIGHTS	VA	23834	113 NOTTINGHAM DRIVE	COLONIAL HEIGHTS	VA	23834
65092900000	BAIK SUN T BAIK KYONG H	113 PINECLIFFE DRIVE	COLONIAL HEIGHTS	VA	23834	113 PINECLIFFE DRIVE	COLONIAL HEIGHTS	VA	23834
6410100C013	RUSH KARL C RUSH MARION S	113 SEATON DRIVE	COLONIAL HEIGHTS	VA	23834	113 SEATON DRIVE	COLONIAL HEIGHTS	VA	23834
64130200104	HAYES DANNY W. HAYES TRICIA A.	113 SHERWOOD DRIVE	COLONIAL HEIGHTS	VA	23834	113 SHERWOOD DRIVE	COLONIAL HEIGHTS	VA	23834
10000100006	FULTZ WALTER S. FULTZ MARIA T.	113 SWIFT CREEK LANE	COLONIAL HEIGHTS	VA	23834	113 SWIFT CREEK LANE	COLONIAL HEIGHTS	VA	23834
6410100D001	DAMRON DON DAMRON PAULA K.	113 TUDOR ROAD	COLONIAL HEIGHTS	VA	23834	113 TUDOR ROAD	COLONIAL HEIGHTS	VA	23834
0300020G007	KELLAM JR. JOHN LEE KELLAM BARBARA B	113 YEW AVENUE	COLONIAL HEIGHTS	VA	23834	113 YEW AVENUE	COLONIAL HEIGHTS	VA	23834
64120500002	MICHAELS JR. HERBERT H MICHAELS KAY C	114 BILTMORE DRIVE	COLONIAL HEIGHTS	VA	23834	114 BILTMORE DRIVE	COLONIAL HEIGHTS	VA	23834
64110800078	ABBOTT BETTY R	114 BUCKINGHAM DRIVE	COLONIAL HEIGHTS	VA	23834	114 BUCKINGHAM DRIVE	COLONIAL HEIGHTS	VA	23834
0400010A014	TUCK DONNA C.	114 GEORGE AV	COLONIAL HEIGHTS	VA	23834	114 GEORGE AV	COLONIAL HEIGHTS	VA	23834

## AFFECTED PROPERTY OWNERS WITHIN INUNDATION ZONE

GPIN (CHESTERFIELD)/PARCEL ID (COLONIAL HEIGHTS)	OWNER	PROPERTY ADDRESS	CITY/COUNTY	STATE	ZIP	OWNER ADDRESS	OWNER CITY	OWNER STATE	OWNER ZIP
04000100018	WILLIAMS HERBERT G. WILLIAMS PENNY E.	114 HARGRAVE AVENUE	COLONIAL HEIGHTS	VA	23834	114 HARGRAVE AVENUE	COLONIAL HEIGHTS	VA	23834
64120500000	WORRELL DONNA L	114 HOMESTEAD DRIVE	COLONIAL HEIGHTS	VA	23834	114 HOMESTEAD DRIVE	COLONIAL HEIGHTS	VA	23834
09000200010	MCGHEE DAVID R	114 LAKESIDE DRIVE	COLONIAL HEIGHTS	VA	23834	114 LAKESIDE DRIVE	COLONIAL HEIGHTS	VA	23834
0400020808A	PEARSON JULIA L	114 MOORE AVENUE	COLONIAL HEIGHTS	VA	23834	114 MOORE AVENUE	COLONIAL HEIGHTS	VA	23834
6412050F004	NEWCOMB CRAIG	114 NORWOOD DR.	COLONIAL HEIGHTS	VA	23834	114 NORWOOD DR.	COLONIAL HEIGHTS	VA	23834
64130200022	DIX DONALD R. DIX KRISTINA K.	114 NOTTINGHAM DRIVE	COLONIAL HEIGHTS	VA	23834	114 NOTTINGHAM DRIVE	COLONIAL HEIGHTS	VA	23834
6410100C010	SLAYBAUGH DAVID C SLAYBAUGH JACQUELINE J	114 SEATON DRIVE	COLONIAL HEIGHTS	VA	23834	114 SEATON DRIVE	COLONIAL HEIGHTS	VA	23834
64130200131	BUCCIARELLI ADAM J.	114 SHERWOOD DR.	COLONIAL HEIGHTS	VA	23834	114 SHERWOOD DR.	COLONIAL HEIGHTS	VA	23834
10000200007	SHULTS JR. BERNARD C SHULTS LILLIAN W	114 SWIFT CREEK LANE	COLONIAL HEIGHTS	VA	23834	114 SWIFT CREEK LANE	COLONIAL HEIGHTS	VA	23834
6410100C028	HEBNER BRIAN W. HEBNER ASHLEY C.	114 TUDOR ROAD	COLONIAL HEIGHTS	VA	23834	114 TUDOR ROAD	COLONIAL HEIGHTS	VA	23834
03000200009	KENNEY SUSAN LYNN	114 YEW AVENUE	COLONIAL HEIGHTS	VA	23834	114 YEW AVENUE	COLONIAL HEIGHTS	VA	23834
06412050000	DENTON ARTHUR L DENTON LENA M	115 BILTMORE DRIVE	COLONIAL HEIGHTS	VA	23834	115 BILTMORE DRIVE	COLONIAL HEIGHTS	VA	23834
06000400016	MOSS JR. FRANK H MOSS JANET H.	115 BOYKINS AVE	COLONIAL HEIGHTS	VA	23834	15530 ROJAS STREET	HACIENDA HEIGHTS	CA	91745
64110800080	PETRONI MATTHEW R. PETRONI ANNAMARIE	115 BUCKINGHAM DRIVE	COLONIAL HEIGHTS	VA	23834	115 BUCKINGHAM DRIVE	COLONIAL HEIGHTS	VA	23834
04000208008	REVIVAL PROPERTIES, LLC	115 GEORGE AVE	COLONIAL HEIGHTS	VA	23834	4508 SHANTO CT	N. CHESTERFIELD	VA	23237
0400020C08A	GERNER BERT J GERNER RITA A	115 MOORE AVE	COLONIAL HEIGHTS	VA	23834	2602-A WHITEHOUSE RD.	SOUTH CHESTERFIELD	VA	23834
64120200005	BRANCO JEFFREY S BRANCO KIMBERLY M	115 NORWOOD DRIVE	COLONIAL HEIGHTS	VA	23834	115 NORWOOD DRIVE	COLONIAL HEIGHTS	VA	23834
64130200035	SANDERSON JORDAN M.	115 NOTTINGHAM DR.	COLONIAL HEIGHTS	VA	23834	115 NOTTINGHAM DR.	COLONIAL HEIGHTS	VA	23834
6410100C032	MASSEY WILLIAM H MASSEY DONNA W	115 SEATON DRIVE	COLONIAL HEIGHTS	VA	23834	115 SEATON DRIVE	COLONIAL HEIGHTS	VA	23834
10000400002	WILLIAMS VERONICA E	115 SWIFT CREEK LANE	COLONIAL HEIGHTS	VA	23834	115 SWIFT CREEK LANE	COLONIAL HEIGHTS	VA	23834
0300020G008	PAULEY JAMES W.	115 YEW AV	COLONIAL HEIGHTS	VA	23834	115 YEW AV	COLONIAL HEIGHTS	VA	23834
64120500001	TAYLOR BEVERLY A	116 BILTMORE DRIVE	COLONIAL HEIGHTS	VA	23834	116 BILTMORE DRIVE	COLONIAL HEIGHTS	VA	23834
06000400008	LEE YANG HEE	116 BOYKINS AVENUE	COLONIAL HEIGHTS	VA	23834	116 BOYKINS AVENUE	COLONIAL HEIGHTS	VA	23834
64110800077	BIRDSONG BERNARD ALLEN BIRDSONG MARCIA BARNES	116 BUCKINGHAM DR	COLONIAL HEIGHTS	VA	23834	116 BUCKINGHAM DR	COLONIAL HEIGHTS	VA	23834
04000108002	IVEY TROY G.	116 GEORGE AVE	COLONIAL HEIGHTS	VA	23834	11510 CHESTER DR	CHESTER	VA	23831
05000100072	ALPENE LAND LLC	116 HILLCREST AVE	COLONIAL HEIGHTS	VA	23834	C/O: LOUISE HAINE 24841 WAX MYRTLE DR.	BONITA SPRINGS	FL	34134
00641205000	THIOS JOHN T	116 HOMESTEAD DRIVE	COLONIAL HEIGHTS	VA	23834	116 HOMESTEAD DRIVE	COLONIAL HEIGHTS	VA	23834
6412050F002	HAMM JR. ROBERT P HAMM KERRI N	116 NORWOOD DRIVE	COLONIAL HEIGHTS	VA	23834	116 NORWOOD DRIVE	COLONIAL HEIGHTS	VA	23834
64120200021	KENNEDY DONALD E KENNEDY PONG MI	116 NOTTINGHAM DRIVE	COLONIAL HEIGHTS	VA	23834	116 NOTTINGHAM DRIVE	COLONIAL HEIGHTS	VA	23834
6410100C031	FEUDIG FRANK F FEUDIG ELIZABETH A	116 SEATON DRIVE	COLONIAL HEIGHTS	VA	23834	116 SEATON DRIVE	COLONIAL HEIGHTS	VA	23834
6410200130	CARR III CLIFFORD N CARR GERALDINE A	116 SHERWOOD DRIVE	COLONIAL HEIGHTS	VA	23834	116 SHERWOOD DRIVE	COLONIAL HEIGHTS	VA	23834
6410100C029	HOPKINS JENNIFER L	116 TUDOR ROAD	COLONIAL HEIGHTS	VA	23834	116 TUDOR ROAD	COLONIAL HEIGHTS	VA	23834
05000100011	JOHNSON HELEN T	116-118 EASTMAN AVE	COLONIAL HEIGHTS	VA	23834	10603 WATERFOWL COURT	CHESTERFIELD	VA	23838
65040000001	MORGAN CORP	1164 CUMBERLAND DRIVE	COLONIAL HEIGHTS	VA	23834	1164 CUMBERLAND DRIVE	COLONIAL HEIGHTS	VA	23834
64140100014	FOREHAND CHRIS WAYNE FOREHAND TASHIA J.	117 BILTMORE DR.	COLONIAL HEIGHTS	VA	23834	117 BILTMORE DR.	COLONIAL HEIGHTS	VA	23834
64110800081	HARRIS SALLIE M	117 BUCKINGHAM DRIVE	COLONIAL HEIGHTS	VA	23834	117 BUCKINGHAM DRIVE	COLONIAL HEIGHTS	VA	23834
05000100074	BARKER ALMA LOUISE	117 HILLCREST AVE	COLONIAL HEIGHTS	VA	23834	C/O: LOUISE HAINE 24841 WAX MYRTLE DR.	BONITA SPRINGS	FL	34134
6412050F001	STOUFFS SCOTT HUNTER	117 HOMESTEAD DR.	COLONIAL HEIGHTS	VA	23834	117 HOMESTEAD DR.	COLONIAL HEIGHTS	VA	23834
09000200037	BROCKWELL ANN S	117 LAKESIDE DRIVE	COLONIAL HEIGHTS	VA	23834	117 LAKESIDE DRIVE	COLONIAL HEIGHTS	VA	23834
64120200006	HENRY CYNTHIA S.	117 NORWOOD DRIVE	COLONIAL HEIGHTS	VA	23834	117 NORWOOD DRIVE	COLONIAL HEIGHTS	VA	23834
64130200036	MOORE BARBARA B GEMENY, JR. FERGUSON	117 NOTTINGHAM DRIVE	COLONIAL HEIGHTS	VA	23834	117 NOTTINGHAM DRIVE	COLONIAL HEIGHTS	VA	23834
6705140001A	MARTIN GILBERT C COMPANY	117 ROANOKE AVENUE	COLONIAL HEIGHTS	VA	23834	117 ROANOKE AVENUE	COLONIAL HEIGHTS	VA	23834
64110200116	YOUNG SCOTT A.	117 SHERWOOD DR.	COLONIAL HEIGHTS	VA	23834	117 SHERWOOD DR.	COLONIAL HEIGHTS	VA	23834
10000500003	WALKER NANCY E.	117 SWIFT CREEK LANE	COLONIAL HEIGHTS	VA	23834	117 SWIFT CREEK LANE	COLONIAL HEIGHTS	VA	23834
0300020G009	JACOBS WILFRED C JACOBS CAROL B	117 YEW AVENUE	COLONIAL HEIGHTS	VA	23834	117 YEW AVENUE	COLONIAL HEIGHTS	VA	23834
65043500009	MADREN MARK J. MADREN ANGELA P.	118 DUNOON COURT	COLONIAL HEIGHTS	VA	23834	118 DUNOON COURT	COLONIAL HEIGHTS	VA	23834
09000200011	TABB BARBARA S.	118 LAKESIDE DR	COLONIAL HEIGHTS	VA	23834	10457 JORDAN PARKWAY	HOPEWELL	VA	23860
09000200012	TABB BARBARA S.	118 LAKESIDE DR	COLONIAL HEIGHTS	VA	23834	10457 JORDAN PARKWAY	HOPEWELL	VA	23860
6509290F028	BATTLE SR. MICHAEL B BATTLE LISA E	118 PINELIFFE DRIVE	COLONIAL HEIGHTS	VA	23834	118 PINELIFFE DRIVE	COLONIAL HEIGHTS	VA	23834
64110200129	LYNCH DAVID RUFF LYNCH ABBY JACKSON	118 SHERWOOD DRIVE	COLONIAL HEIGHTS	VA	23834	118 SHERWOOD DRIVE	COLONIAL HEIGHTS	VA	23834
6410100C030	KADY MCNEAL BROWN, TRUSTEE BETTY LORENE BROWN, GRADY	118 TUDOR ROAD	COLONIAL HEIGHTS	VA	23834	118 TUDOR ROAD	COLONIAL HEIGHTS	VA	23834
67051000021	BOLSHAZY MICHAEL S. BOLSHAZY REBECCA L.	119 BLUFFS DRIVE	COLONIAL HEIGHTS	VA	23834	119 BLUFFS DRIVE	COLONIAL HEIGHTS	VA	23834
64110800082	HENEGAR GERALD D.	119 BUCKINGHAM DR.	COLONIAL HEIGHTS	VA	23834	119 BUCKINGHAM DR.	COLONIAL HEIGHTS	VA	23834
67051400053	ARAKAWA TAE C. ARAKAWA WOODROW L. DUNLAP KEVIN C	119 CREEKRIDGE PL	COLONIAL HEIGHTS	VA	23834	2709 OXFORD DR	SUTHERLAND	VA	23885
65092900000	GOULDER DONNA F GOULDER THOMAS A	119 PINELIFFE DRIVE	COLONIAL HEIGHTS	VA	23834	119 PINELIFFE DRIVE	COLONIAL HEIGHTS	VA	23834
64110200117	ROANE SR. DAVID J. SCOTT LINDA S	119 SHERWOOD DR.	COLONIAL HEIGHTS	VA	23834	119 SHERWOOD DR.	COLONIAL HEIGHTS	VA	23834
10000500004	WALKER NANCY W.	119 SWIFT CREEK LANE	COLONIAL HEIGHTS	VA	23834	119 SWIFT CREEK LANE	COLONIAL HEIGHTS	VA	23834
0300020G010	FARGIS BRENDA S	119 YEW AVENUE	COLONIAL HEIGHTS	VA	23834	119 YEW AVENUE	COLONIAL HEIGHTS	VA	23834
05000100047	ATKINS DARLENE E.	120 HILLCREST AVE	COLONIAL HEIGHTS	VA	23834	5006 LIPPINGHAM DR	CHESTER	VA	23831
09000200013	LOPRESTI THOMAS C LOPRESTI ALLISON E	120 LAKESIDE DR	COLONIAL HEIGHTS	VA	23834	601 25th St.	VIRGINIA BEACH	VA	23451
05000100114	GEORGE MARIAN LYNN WELCHONS	120 ORANGE AVE.	COLONIAL HEIGHTS	VA	23834	120 ORANGE AVE.	COLONIAL HEIGHTS	VA	23834
64110200128	TIGHE JANET MAY	120 SHERWOOD DR.	COLONIAL HEIGHTS	VA	23834	120 SHERWOOD DR.	COLONIAL HEIGHTS	VA	23834
13000100006	COLBURN, TRUSTEE MAGDELIN MRK ENTERPRISES TRUST	1200 PONDOLA LN	COLONIAL HEIGHTS	VA	23834	4142 SALINA LN	ORMOND BEACH	FL	32174
13000200002	BRIDE DAWN T	1201 PONDOLA LANE	COLONIAL HEIGHTS	VA	23834	1201 PONDOLA LANE	COLONIAL HEIGHTS	VA	23834
13000100006	COLBURN, TRUSTEE MAGDELIN MRK ENTERPRISES TRUST	1201 PONDOLA LN	COLONIAL HEIGHTS	VA	23834	4142 SALINA LN	ORMOND BEACH	FL	32174
6701010A016	HOWELL JERRY W HOWELL JUDITH R	1203 OAKWOOD DR	COLONIAL HEIGHTS	VA	23834	1203 OAKWOOD DR	COLONIAL HEIGHTS	VA	23834
12000100003	WARD JR. RICHARD F WARD ELOISE B	1206 PONDOLA LANE	COLONIAL HEIGHTS	VA	23834	1206 PONDOLA LANE	COLONIAL HEIGHTS	VA	23834
13000200001	BLANKS JERRY M BLANKS ELENA T	1207 PONDOLA LANE	COLONIAL HEIGHTS	VA	23834	1207 PONDOLA LANE	COLONIAL HEIGHTS	VA	23834
09000200014	BURCH RUSSELL P BURCH LINDA W	120A LAKESIDE DRIVE	COLONIAL HEIGHTS	VA	23834	120A LAKESIDE DRIVE	COLONIAL HEIGHTS	VA	23834
64110800083	GEE JR. GERALD E. TSIPSIS KELLY N.	121 BUCKINGHAM DRIVE	COLONIAL HEIGHTS	VA	23834	121 BUCKINGHAM DRIVE	COLONIAL HEIGHTS	VA	23834
05000100076	MACKEYS HOMES, LLC	121 HILLCREST AVE	COLONIAL HEIGHTS	VA	23834	3241 DENISE RD.	PETERSBURG	VA	23805
09000200038	BOWLES RAY WADE BOWLES DEBRA C.	121 LAKESIDE DRIVE	COLONIAL HEIGHTS	VA	23834	121 LAKESIDE DRIVE	COLONIAL HEIGHTS	VA	23834
64110200118	PATEL ALAKH	121 SHERWOOD DRIVE	COLONIAL HEIGHTS	VA	23834	121 SHERWOOD DRIVE	COLONIAL HEIGHTS	VA	23834
0300020G012	IG III DENNIS A BURTON KELLY D DOWNING, JR. - LIFE EST	121 YEW AVENUE	COLONIAL HEIGHTS	VA	23834	121 YEW AVENUE	COLONIAL HEIGHTS	VA	23834
65092900000	BURTON LINDA I. BURTON JAMES P.	1212 HERMITAGE ROAD	COLONIAL HEIGHTS	VA	23834	1212 HERMITAGE ROAD	COLONIAL HEIGHTS	VA	23834
13000100004	VAUGHAN BERNARD M VAUGHAN DONNA G	1212 PONDOLA LANE	COLONIAL HEIGHTS	VA	23834	1212 PONDOLA LANE	COLONIAL HEIGHTS	VA	23834
1300010003A	HAMM - ESTATE OF LAWRENCE E.	1218 PONDOLA LN	COLONIAL HEIGHTS	VA	23834	21301 RUTLEDGE AVENUE	ETTRICK	VA	23803
67051400012	WHEELER NANCY I.	122 GILCREFF PLACE	COLONIAL HEIGHTS	VA	23834	122 GILCREFF PLACE	COLONIAL HEIGHTS	VA	23834
05000100045	AMATO GIROLAMO AMATO VINCENZA	122 HILLCREST AVE	COLONIAL HEIGHTS	VA	23834	10009 WINTERCREST DR.	ASHLAND	VA	23005
09000200015	HENDRICKSON WHITNEY LYNN	122 LAKESIDE DRIVE	COLONIAL HEIGHTS	VA	23834	122 LAKESIDE DRIVE	COLONIAL HEIGHTS	VA	23834
64110200127	SOBRITO ANDREW C. DICKENS JENNIFER S.	122 SHERWOOD DRIVE	COLONIAL HEIGHTS	VA	23834	122 SHERWOOD DRIVE	COLONIAL HEIGHTS	VA	23834
11000200005	BARNES DONALD K BARNES DEBORAH W	122 SWIFT CREEK LANE	COLONIAL HEIGHTS	VA	23834	122 SWIFT CREEK LANE	COLONIAL HEIGHTS	VA	23834
13000100002	SEEVERS JEFFREY J SEEVERS DEBRA A	1224 PONDOLA LN	COLONIAL HEIGHTS	VA	23834	1224 PONDOLA LN	COLONIAL HEIGHTS	VA	23834
64110200119	HIGGINS, JR. THOMAS W. HIGGINS DONITA B.	123 SHERWOOD DRIVE	COLONIAL HEIGHTS	VA	23834	123 SHERWOOD DRIVE	COLONIAL HEIGHTS	VA	23834
13000100001	MOULTON GARY D MOULTON DONNA R	1230 PONDOLA LANE	COLONIAL HEIGHTS	VA	23834	1230 PONDOLA LANE	COLONIAL HEIGHTS	VA	23834
1200020003A	MOULTON GARY D MOULTON DONNA R	1230 PONDOLA LANE	COLONIAL HEIGHTS	VA	23834	1230 PONDOLA LANE	COLONIAL HEIGHTS	VA	23834
05000100043	KIM JUNG MI KIM KWI HWAN	124 HILLCREST AVENUE	COLONIAL HEIGHTS	VA	23834	124 HILLCREST AVENUE	COLONIAL HEIGHTS	VA	23834
6509290F029	SNOEBRIDGE JAMES R.	124 PINELIFFE DRIVE	COLONIAL HEIGHTS	VA	23834	124 PINELIFFE DRIVE	COLONIAL HEIGHTS	VA	23834

## AFFECTED PROPERTY OWNERS WITHIN INUNDATION ZONE

GPIN (CHESTERFIELD)/PARCEL ID (COLONIAL HEIGHTS)	OWNER	PROPERTY ADDRESS	CITY/COUNTY	STATE	ZIP	OWNER ADDRESS	OWNER CITY	OWNER STATE	OWNER ZIP
64110200126	AK - LIFE ESTATE ROBERT L DOAK II ROBERT L. DOAK CINDY	124 SHERWOOD DRIVE	COLONIAL HEIGHTS	VA	23834	124 SHERWOOD DRIVE	COLONIAL HEIGHTS	VA	23834
67051000020	BRASWELL RHONDA J.	125 BLUFFS DR.	COLONIAL HEIGHTS	VA	23834	125 BLUFFS DR.	COLONIAL HEIGHTS	VA	23834
65053500005	FLEMING THERESA L.	125 DUNOON COURT	COLONIAL HEIGHTS	VA	23834	125 DUNOON COURT	COLONIAL HEIGHTS	VA	23834
64110200120	MAYBERRY EDWIN D MAYBERRY CYNTHIA A	125 SHERWOOD DRIVE	COLONIAL HEIGHTS	VA	23834	125 SHERWOOD DRIVE	COLONIAL HEIGHTS	VA	23834
05000100041	COOLEY LUCY D	126 HILLCREST AVE	COLONIAL HEIGHTS	VA	23834	C/O: FLORENCE BUTLER 11424 CHESTER ROAD	CHESTER	VA	23831
64110200125	SCARBOROUGH ROSEMARY S	126 SHERWOOD DRIVE	COLONIAL HEIGHTS	VA	23834	126 SHERWOOD DRIVE	COLONIAL HEIGHTS	VA	23834
11000200044	MINETREE II HAROLD C MINETREE VICKI B	126 SWIFT CREEK LANE	COLONIAL HEIGHTS	VA	23834	126 SWIFT CREEK LANE	COLONIAL HEIGHTS	VA	23834
05000100082	MCGEEVER THOMAS G	127 DANVILLE AVENUE	COLONIAL HEIGHTS	VA	23834	127 DANVILLE AVENUE	COLONIAL HEIGHTS	VA	23834
05000100084	MCGEEVER THOMAS G	127 DANVILLE AVENUE	COLONIAL HEIGHTS	VA	23834	127 DANVILLE AVENUE	COLONIAL HEIGHTS	VA	23834
05000100108	MCGEEVER THOMAS G	127 DANVILLE AVENUE	COLONIAL HEIGHTS	VA	23834	127 DANVILLE AVENUE	COLONIAL HEIGHTS	VA	23834
05000100111	MCGEEVER THOMAS G	127 DANVILLE AVENUE	COLONIAL HEIGHTS	VA	23834	127 DANVILLE AVENUE	COLONIAL HEIGHTS	VA	23834
08000200009	LANDMARK ASSOC INC	127 DANVILLE AVENUE	COLONIAL HEIGHTS	VA	23834	127 DANVILLE AVENUE	COLONIAL HEIGHTS	VA	23834
64101000C002	LANDMARK ASSOC INC	127 DANVILLE AVENUE	COLONIAL HEIGHTS	VA	23834	127 DANVILLE AVENUE	COLONIAL HEIGHTS	VA	23834
6702060C029	PORTER A B MCGEEVER, ETC. THOMAS	127 DANVILLE AVENUE	COLONIAL HEIGHTS	VA	23834	127 DANVILLE AVENUE	COLONIAL HEIGHTS	VA	23834
64110200121	BAMBERG JYL W.	127 SHERWOOD DR	COLONIAL HEIGHTS	VA	23834	127 SHERWOOD DR	COLONIAL HEIGHTS	VA	23834
64110200124	JOHNSON COLBY	128 SHERWOOD DRIVE	COLONIAL HEIGHTS	VA	23834	128 SHERWOOD DRIVE	COLONIAL HEIGHTS	VA	23834
64110200122	VELAZQUEZ RAOUL VELAZQUEZ MYONG OK	129 SHERWOOD DRIVE	COLONIAL HEIGHTS	VA	23834	129 SHERWOOD DRIVE	COLONIAL HEIGHTS	VA	23834
6509290F030	MACNEIL STEPHEN A MACNEIL AUDREY C	130 PINELIFFE DRIVE	COLONIAL HEIGHTS	VA	23834	130 PINELIFFE DRIVE	COLONIAL HEIGHTS	VA	23834
64110800085	HARMON DIANE J	130 SHERWOOD DRIVE	COLONIAL HEIGHTS	VA	23834	130 SHERWOOD DRIVE	COLONIAL HEIGHTS	VA	23834
11000200004	MARTIN ROBBIE S.	130 SWIFT CREEK LANE	COLONIAL HEIGHTS	VA	23834	130 SWIFT CREEK LANE	COLONIAL HEIGHTS	VA	23834
67051100032	LAMARR PATRICIA	1301 HERMITAGE RD	COLONIAL HEIGHTS	VA	23834	1301 HERMITAGE RD	COLONIAL HEIGHTS	VA	23834
67051000019	KITT HOWARD K. KITT ROLLETTE D.	131 BLUFFS DRIVE	COLONIAL HEIGHTS	VA	23834	131 BLUFFS DRIVE	COLONIAL HEIGHTS	VA	23834
65092900000	COX ELVA	131 PINELIFFE DR.	COLONIAL HEIGHTS	VA	23834	131 PINELIFFE DR.	COLONIAL HEIGHTS	VA	23834
64110200123	ISTEE HELEN M COOK, TRUSTEE BARBARA J. HELEN M. ARNOLD	131 SHERWOOD DRIVE	COLONIAL HEIGHTS	VA	23834	131 SHERWOOD DRIVE	COLONIAL HEIGHTS	VA	23834
64110800084	LEE JAMES LEE KATHLEEN W.	132 SHERWOOD DR.	COLONIAL HEIGHTS	VA	23834	132 SHERWOOD DR.	COLONIAL HEIGHTS	VA	23834
6412050F003	JARMAN REBECCA H.	1327 COVINGTON ROAD	COLONIAL HEIGHTS	VA	23834	1327 COVINGTON ROAD	COLONIAL HEIGHTS	VA	23834
11000200003	E TRUST L FRANK FARISS REVOCABLE TRUST NELL C FARRIS, TRUST	134 SWIFT CREEK LANE	COLONIAL HEIGHTS	VA	23834	134 SWIFT CREEK LANE	COLONIAL HEIGHTS	VA	23834
67051000013	OFORI DELANYO	136 BLUFFS DR	COLONIAL HEIGHTS	VA	23834	136 BLUFFS DR	COLONIAL HEIGHTS	VA	23834
6509290F031	SCOTT JERRY D SCOTT ANNE W	136 PINELIFFE DRIVE	COLONIAL HEIGHTS	VA	23834	136 PINELIFFE DRIVE	COLONIAL HEIGHTS	VA	23834
67051000018	SYNOWSKI RANDY	137 BLUFFS DR.	COLONIAL HEIGHTS	VA	23834	137 BLUFFS DR.	COLONIAL HEIGHTS	VA	23834
65043500007	LEWIS CONSTANCE M	137 DUNOON COURT	COLONIAL HEIGHTS	VA	23834	137 DUNOON COURT	COLONIAL HEIGHTS	VA	23834
65043500007	LEWIS CONSTANCE M	137 DUNOON COURT	COLONIAL HEIGHTS	VA	23834	137 DUNOON COURT	COLONIAL HEIGHTS	VA	23834
05000100080	MYERS JAMES E MYERS CHRISTINE J	137 HILLCREST AVENUE	COLONIAL HEIGHTS	VA	23834	137 HILLCREST AVENUE	COLONIAL HEIGHTS	VA	23834
1100020002A	SPINNER MARVIN E.	138 SWIFT CREEK LANE	COLONIAL HEIGHTS	VA	23834	138 SWIFT CREEK LANE	COLONIAL HEIGHTS	VA	23834
05000100081	THERENCY JR. JEAN J	139 HILLCREST AVENUE	COLONIAL HEIGHTS	VA	23834	139 HILLCREST AVENUE	COLONIAL HEIGHTS	VA	23834
09000100004	SCHURM JEANNETTE B	1403 COVINGTON RD.	COLONIAL HEIGHTS	VA	23834	1403 COVINGTON RD.	COLONIAL HEIGHTS	VA	23834
1400010000A	TERRACE PROPERTIES LLC	141 LAKEVIEW PARK RD.	COLONIAL HEIGHTS	VA	23834	141 LAKEVIEW PARK RD.	COLONIAL HEIGHTS	VA	23834
14000100082	LAKEVIEW VILLAGE LLC	141 LAKEVIEW PARK RD.	COLONIAL HEIGHTS	VA	23834	141 LAKEVIEW PARK RD.	COLONIAL HEIGHTS	VA	23834
67051000014	DANIELS, SR BRIAN T. DANIELS JAN D.	142 BLUFFS DR.	COLONIAL HEIGHTS	VA	23834	142 BLUFFS DR.	COLONIAL HEIGHTS	VA	23834
6509290F032	STOUFFS LEO A STOUFFS PATRICIA F	142 PINELIFFE DRIVE	COLONIAL HEIGHTS	VA	23834	142 PINELIFFE DRIVE	COLONIAL HEIGHTS	VA	23834
11000200002	TRUSTEE RONALD B FAISON - TRUSTEE HILDA M. FAISON LIVIN	142 SWIFT CREEK LANE	COLONIAL HEIGHTS	VA	23834	142 SWIFT CREEK LANE	COLONIAL HEIGHTS	VA	23834
67051000017	HAMMOND JR GENE H HAMMOND TERESA K	143 BLUFFS DRIVE	COLONIAL HEIGHTS	VA	23834	143 BLUFFS DRIVE	COLONIAL HEIGHTS	VA	23834
65053600008	RESNICK, JR. JEFFREY A. RESNICK JESSICA R.	143 BRIARCLIFFE CT.	COLONIAL HEIGHTS	VA	23834	143 BRIARCLIFFE CT.	COLONIAL HEIGHTS	VA	23834
65043500008	DOWSE STEPHEN T. DOWSE CORINNE G.	143 DUNOON COURT	COLONIAL HEIGHTS	VA	23834	143 DUNOON COURT	COLONIAL HEIGHTS	VA	23834
64120200043	BRUNNER KEVIN J.	147 SWIFT CREEK LN	COLONIAL HEIGHTS	VA	23834	147 SWIFT CREEK LN	COLONIAL HEIGHTS	VA	23834
67051000015	PATNODE JENNIFER M.	148 BLUFFS DR.	COLONIAL HEIGHTS	VA	23834	148 BLUFFS DR.	COLONIAL HEIGHTS	VA	23834
65053600009	TRUE, JR. WILLIAM P. TRUE LYNDA C.	148 BRIARCLIFFE CT.	COLONIAL HEIGHTS	VA	23834	148 BRIARCLIFFE CT.	COLONIAL HEIGHTS	VA	23834
65053600009	TRUE, JR. WILLIAM P. TRUE LYNDA C.	148 BRIARCLIFFE CT.	COLONIAL HEIGHTS	VA	23834	148 BRIARCLIFFE CT.	COLONIAL HEIGHTS	VA	23834
6509290F033	PAROLY LONNIE G PAROLY DARLENE M	148 PINELIFFE DRIVE	COLONIAL HEIGHTS	VA	23834	148 PINELIFFE DRIVE	COLONIAL HEIGHTS	VA	23834
11000200001	SEIFRIED BETTY C SEIFRIED NEIL L	148 SWIFT CREEK LANE	COLONIAL HEIGHTS	VA	23834	148 SWIFT CREEK LANE	COLONIAL HEIGHTS	VA	23834
1100020001B	SEIFRIED BETTY C SEIFRIED NEIL L	148 SWIFT CREEK LANE	COLONIAL HEIGHTS	VA	23834	148 SWIFT CREEK LANE	COLONIAL HEIGHTS	VA	23834
67051000016	ARCARO III JOSEPH A	149 BLUFFS DRIVE	COLONIAL HEIGHTS	VA	23834	149 BLUFFS DRIVE	COLONIAL HEIGHTS	VA	23834
6300010C019	FURMAN GIRLS, LLC	15126 HAPPY HILL ROAD	COLONIAL HEIGHTS	VA	23834	15126 HAPPY HILL ROAD	COLONIAL HEIGHTS	VA	23834
6300010C022	FURMAN GIRLS, LLC	15126 HAPPY HILL ROAD	COLONIAL HEIGHTS	VA	23834	15126 HAPPY HILL ROAD	COLONIAL HEIGHTS	VA	23834
6300010C024	FURMAN GIRLS, LLC	15126 HAPPY HILL ROAD	COLONIAL HEIGHTS	VA	23834	15126 HAPPY HILL ROAD	COLONIAL HEIGHTS	VA	23834
6509290F034	PIETRZYK PIOTR PIETRZYK JANIN D	154 PINELIFFE DRIVE	COLONIAL HEIGHTS	VA	23834	154 PINELIFFE DRIVE	COLONIAL HEIGHTS	VA	23834
65092900000	WHICHARD EMANUEL W WHICHARD LINDA C	155 PINELIFFE DRIVE	COLONIAL HEIGHTS	VA	23834	155 PINELIFFE DRIVE	COLONIAL HEIGHTS	VA	23834
04000208007	BELCHEVA YANA	155 WRIGHT AVENUE	COLONIAL HEIGHTS	VA	23834	155 WRIGHT AVENUE	COLONIAL HEIGHTS	VA	23834
65092900000	MOODY CAMERON S. MOODY REBECCA W.	161 PINELIFFE DR.	COLONIAL HEIGHTS	VA	23834	161 PINELIFFE DR.	COLONIAL HEIGHTS	VA	23834
65092900000	YANG HEUNG SEOB	167 PINELIFFE DRIVE	COLONIAL HEIGHTS	VA	23834	167 PINELIFFE DRIVE	COLONIAL HEIGHTS	VA	23834
0300020F001	JUST SUSAN LA WILLIAMS, TRUSTEES SUSAN LARUE WILLIAMS LIVIN	169 BREEZY HILL DR	COLONIAL HEIGHTS	VA	23834	169 BREEZY HILL DR	COLONIAL HEIGHTS	VA	23834
64100800009	WILLIAMS SUSAN LARUE WILLIAMS THOMAS DALE	169 BREEZY HILL DR.	COLONIAL HEIGHTS	VA	23834	169 BREEZY HILL DR.	COLONIAL HEIGHTS	VA	23834
6806360G008	WILLIAMS THOMAS D. WILLIAMS SUSAN L.	169 BREEZY HILL DR.	COLONIAL HEIGHTS	VA	23834	169 BREEZY HILL DR.	COLONIAL HEIGHTS	VA	23834
03000208005	JONES GREGORY ERLE	16925 JEFF DAVIS HWY	COLONIAL HEIGHTS	VA	23834	16925 JEFF DAVIS HWY	COLONIAL HEIGHTS	VA	23834
12000100005	JONES JR. NORRIS E JONES NANCY Z	16925 JEFFERSON DAVIS HWY	COLONIAL HEIGHTS	VA	23834	16925 JEFFERSON DAVIS HWY	COLONIAL HEIGHTS	VA	23834
0200010000A	JONES JR NORRIS E JONES NANCY Z	16925 JEFFERSON DAVIS HWY	COLONIAL HEIGHTS	VA	23834	16925 JEFFERSON DAVIS HWY	COLONIAL HEIGHTS	VA	23834
03000100002	JONES JR. NORRIS E JONES NANCY	16925 JEFFERSON DAVIS HWY	COLONIAL HEIGHTS	VA	23834	16925 JEFFERSON DAVIS HWY	COLONIAL HEIGHTS	VA	23834
06000200005	JONES JR NORRIS E JONES NANCY Z	16925 JEFFERSON DAVIS HWY	COLONIAL HEIGHTS	VA	23834	16925 JEFFERSON DAVIS HWY	COLONIAL HEIGHTS	VA	23834
0700020028B	PITTMAN FRANCES Z	1700 F DUNLOP PLACE	COLONIAL HEIGHTS	VA	23834	1700 F DUNLOP PLACE	COLONIAL HEIGHTS	VA	23834
64100800090	KOLLMAN WILLIAM L KOLLMAN CAROL T	17000 JEFFERSON DAVIS HWY	COLONIAL HEIGHTS	VA	23834	17000 JEFFERSON DAVIS HWY	COLONIAL HEIGHTS	VA	23834
08000200003	KOLLMAN WILLIAM L KOLLMAN CAROL T	17000 JEFFERSON DAVIS HWY	COLONIAL HEIGHTS	VA	23834	17000 JEFFERSON DAVIS HWY	COLONIAL HEIGHTS	VA	23834
65092900000	TUCKER ROBERT O. TUCKER JUDI D	173 PINELIFFE DRIVE	COLONIAL HEIGHTS	VA	23834	173 PINELIFFE DRIVE	COLONIAL HEIGHTS	VA	23834
12000200003	INGRAM VICKI GOODWIN	18003 BRANDERS BRIDGE ROAD	COLONIAL HEIGHTS	VA	23834	18003 BRANDERS BRIDGE ROAD	COLONIAL HEIGHTS	VA	23834
1200020001A	INGRAM VICKI GOODWIN	18003 BRANDERS BRIDGE ROAD	COLONIAL HEIGHTS	VA	23834	18003 BRANDERS BRIDGE ROAD	COLONIAL HEIGHTS	VA	23834
1200020002A	INGRAM VICKI GOODWIN	18003 BRANDERS BRIDGE ROAD	COLONIAL HEIGHTS	VA	23834	18003 BRANDERS BRIDGE ROAD	COLONIAL HEIGHTS	VA	23834
11000300017	AUTREY MICHAEL D AUTREY KAREN K	1825 DUKE OF GLOUCESTER ST	COLONIAL HEIGHTS	VA	23834	1825 DUKE OF GLOUCESTER ST	COLONIAL HEIGHTS	VA	23834
08000300005	KELLEY STACEY	19309 BRAEBROOK DR.	COLONIAL HEIGHTS	VA	23834	19309 BRAEBROOK DR.	COLONIAL HEIGHTS	VA	23834
6412060A013	BOLICK ROBERT C BOLICK LAURA K	200 BILTMORE DR	COLONIAL HEIGHTS	VA	23834	P.O. BOX 2231	CHESTER	VA	23831
64100800072	BLANKENSHIP F WAYNE BLANKENSHIP CAROLE M	200 FAIRMONT DRIVE	COLONIAL HEIGHTS	VA	23834	200 FAIRMONT DRIVE	COLONIAL HEIGHTS	VA	23834
0400010C003	DAVIS, JR. ALLEN B.	200 HARGRAVE AVE.	COLONIAL HEIGHTS	VA	23834	200 HARGRAVE AVE.	COLONIAL HEIGHTS	VA	23834
0400020810A	LUCAS - LIFE ESTATE CORA L EANES CYNTHIA LUCAS	200 MOORE AVENUE	COLONIAL HEIGHTS	VA	23834	200 MOORE AVENUE	COLONIAL HEIGHTS	VA	23834
64120800001	KEILHACK JAMES M KEILHACK HYE YON	200 NORWOOD DRIVE	COLONIAL HEIGHTS	VA	23834	200 NORWOOD DRIVE	COLONIAL HEIGHTS	VA	23834
64120200020	LOUCKS GEORGE S. LOUCKS KRISTA Z.	200 NOTTINGHAM DRIVE	COLONIAL HEIGHTS	VA	23834	200 NOTTINGHAM DRIVE	COLONIAL HEIGHTS	VA	23834
6509290F035	LEE BRIAN K LEE DEBORAH W	200 PINELIFFE DRIVE	COLONIAL HEIGHTS	VA	23834	200 PINELIFFE DRIVE	COLONIAL HEIGHTS	VA	23834
11000200006	WALKER RAENORD B WALKER EMILY J	200 SWIFT CREEK LANE	COLONIAL HEIGHTS	VA	23834	200 SWIFT CREEK LANE	COLONIAL HEIGHTS	VA	23834
64130200050	GENTRY WILLIAM L GENTRY JESSIE E	200 WINSTON AVENUE	COLONIAL HEIGHTS	VA	23834	200 WINSTON AVENUE	COLONIAL HEIGHTS	VA	23834
64120608029	SWAYZEE ERIC C SWAYZEE RHONDA S	201 BILTMORE DRIVE	COLONIAL HEIGHTS	VA	23834	201 BILTMORE DRIVE	COLONIAL HEIGHTS	VA	23834
64100800050	LIN MING JIAN	201 BLUFFS TERR	COLONIAL HEIGHTS	VA	23834	201 BLUFFS TERR	COLONIAL HEIGHTS	VA	23834

## AFFECTED PROPERTY OWNERS WITHIN INUNDATION ZONE

GPIN (CHESTERFIELD)/PARCEL ID (COLONIAL HEIGHTS)	OWNER	PROPERTY ADDRESS	CITY/COUNTY	STATE	ZIP	OWNER ADDRESS	OWNER CITY	OWNER STATE	OWNER ZIP
04000108032	LEE JR. ROBERT E LEE PEGGY V	201 HARGRAVE AVENUE	COLONIAL HEIGHTS	VA	23834	201 HARGRAVE AVENUE	COLONIAL HEIGHTS	VA	23834
6412060C015	NOBLES DONALD Y	201 HOMESTEAD DRIVE	COLONIAL HEIGHTS	VA	23834	201 HOMESTEAD DRIVE	COLONIAL HEIGHTS	VA	23834
67040000001	CITY OF COLONIAL HEIGHTS	201 JAMES AV	COLONIAL HEIGHTS	VA	23834	201 JAMES AV	COLONIAL HEIGHTS	VA	23834
02000100008	CITY OF COLONIAL HEIGHTS	201 JAMES AV	COLONIAL HEIGHTS	VA	23834	201 JAMES AV	COLONIAL HEIGHTS	VA	0
0300030B03A	CITY OF COLONIAL HEIGHTS	201 JAMES AV	COLONIAL HEIGHTS	VA	23834	201 JAMES AV	COLONIAL HEIGHTS	VA	23834
0700010044A	CITY OF COLONIAL HEIGHTS	201 JAMES AV	COLONIAL HEIGHTS	VA	23834	201 JAMES AV	COLONIAL HEIGHTS	VA	23834
0700010044B	CITY OF COLONIAL HEIGHTS	201 JAMES AV	COLONIAL HEIGHTS	VA	23834	201 JAMES AV	COLONIAL HEIGHTS	VA	23834
08000100010	CITY OF COLONIAL HEIGHTS	201 JAMES AV	COLONIAL HEIGHTS	VA	23834	201 JAMES AV	COLONIAL HEIGHTS	VA	0
6505000000C	CITY OF COLONIAL HEIGHTS	201 JAMES AV	COLONIAL HEIGHTS	VA	23834	201 JAMES AV	COLONIAL HEIGHTS	VA	23834
6505000000C	CITY OF COLONIAL HEIGHTS	201 JAMES AV	COLONIAL HEIGHTS	VA	23834	201 JAMES AV	COLONIAL HEIGHTS	VA	23834
6509000000A	CITY OF COLONIAL HEIGHTS	201 JAMES AV	COLONIAL HEIGHTS	VA	23834	201 JAMES AV	COLONIAL HEIGHTS	VA	23834
6806360000I	CITY OF COLONIAL HEIGHTS	201 JAMES AV	COLONIAL HEIGHTS	VA	23834	201 JAMES AV	COLONIAL HEIGHTS	VA	0
03000400001	CITY OF COLONIAL HEIGHTS	201 JAMES AV P.O. BOX 3401	COLONIAL HEIGHTS	VA	23834	201 JAMES AV P.O. BOX 3401	COLONIAL HEIGHTS	VA	0
0400020C09A	BROWN GERARD M BROWN ELIZABETH	201 MOORE AVENUE	COLONIAL HEIGHTS	VA	23834	201 MOORE AVENUE	COLONIAL HEIGHTS	VA	23834
64130200037	SCOTT DONALD W SCOTT EVELYN G	201 NOTTINGHAM DRIVE	COLONIAL HEIGHTS	VA	23834	201 NOTTINGHAM DRIVE	COLONIAL HEIGHTS	VA	23834
6509290G001	LL PHILLIP DORN MITCHELL CORY PHILLIP MITCHELL AMAND	201 PINELIFFE DRIVE	COLONIAL HEIGHTS	VA	23834	201 PINELIFFE DRIVE	COLONIAL HEIGHTS	VA	23834
64130200075	ELLENBURG BRENT M ELLENBURG BETH A	201 WINSTON AVENUE	COLONIAL HEIGHTS	VA	23834	201 WINSTON AVENUE	COLONIAL HEIGHTS	VA	23834
6412060A012	HAMMOND FLORENCE D	202 BILTMORE DRIVE	COLONIAL HEIGHTS	VA	23834	202 BILTMORE DRIVE	COLONIAL HEIGHTS	VA	23834
64100800073	WILLIAMS SR CHARLES L WILLIAMS GRACE M.	202 FAIRMONT DR	COLONIAL HEIGHTS	VA	23834	202 FAIRMONT DR	COLONIAL HEIGHTS	VA	23834
0400010C006	BRISTOW WAYNE M BRISTOW WENDY N	202 HARGRAVE AVENUE	COLONIAL HEIGHTS	VA	23834	202 HARGRAVE AVENUE	COLONIAL HEIGHTS	VA	23834
6412060B014	BARRETT CORY H.	202 HOMESTEAD DR.	COLONIAL HEIGHTS	VA	23834	202 HOMESTEAD DR.	COLONIAL HEIGHTS	VA	23834
6412080001A	PHILLIPS III BAXTER FRANCIS	202 NORWOOD DR	COLONIAL HEIGHTS	VA	23834	8954 TARRYTOWN DR.	RICHMOND	VA	23229
64120200019	RIECO REVOC.TRST -8/17/10 RAL GRIECO. TRUSTEES RALPH J. & D	202 NOTTINGHAM DRIVE	COLONIAL HEIGHTS	VA	23834	202 NOTTINGHAM DRIVE	COLONIAL HEIGHTS	VA	23834
64130200049	NOLL JUDITH L	202 WINSTON AV	COLONIAL HEIGHTS	VA	23834	202 WINSTON AV	COLONIAL HEIGHTS	VA	23834
05000100013	BROWN RICHARD K BROWN LINDA M	202-204 EASTMAN AVE	COLONIAL HEIGHTS	VA	23834	19416 RIVER ROAD	SUTHERLAND	VA	23885
05000100015	BROWN RICHARD K BROWN LINDA M	202-204 EASTMAN AVE	COLONIAL HEIGHTS	VA	23834	19416 RIVER ROAD	SUTHERLAND	VA	23885
05000100017	BROWN RICHARD K BROWN LINDA M	202-204 EASTMAN AVE	COLONIAL HEIGHTS	VA	23834	19416 RIVER ROAD	SUTHERLAND	VA	23885
05000100019	BROWN RICHARD K BROWN LINDA M	202-204 EASTMAN AVE	COLONIAL HEIGHTS	VA	23834	19416 RIVER ROAD	SUTHERLAND	VA	23885
05000100021	BROWN RICHARD K BROWN LINDA M	202-204 EASTMAN AVE	COLONIAL HEIGHTS	VA	23834	19416 RIVER ROAD	SUTHERLAND	VA	23885
6412060B028	SCHOOLCRAFT CHARLES D. SCHOOLCRAFT ROSEANNA M.	203 BILTMORE DRIVE	COLONIAL HEIGHTS	VA	23834	203 BILTMORE DRIVE	COLONIAL HEIGHTS	VA	23834
64100800091	JE WILLIAM O BANDY, TRUSTEE ELIZABETH H BANDY LIVING TRU	203 FAIRMONT DRIVE	COLONIAL HEIGHTS	VA	23834	203 FAIRMONT DRIVE	COLONIAL HEIGHTS	VA	23834
0400010B030	HARRIS JAMES C HARRIS BARBARA A	203 HARGRAVE AVENUE	COLONIAL HEIGHTS	VA	23834	203 HARGRAVE AVENUE	COLONIAL HEIGHTS	VA	23834
6412060C014	THOMSON SUSAN S. STEFFEN BRIAN R.	203 HOMESTEAD DRIVE	COLONIAL HEIGHTS	VA	23834	203 HOMESTEAD DRIVE	COLONIAL HEIGHTS	VA	23834
0400020C10A	BALDUCCI ROBERT E BALDUCCI MARY G	203 MOORE AVENUE	COLONIAL HEIGHTS	VA	23834	203 MOORE AVENUE	COLONIAL HEIGHTS	VA	23834
64130200038	CRAWFORD WILLIAM R CRAWFORD KATIE G	203 NOTTINGHAM DRIVE	COLONIAL HEIGHTS	VA	23834	203 NOTTINGHAM DRIVE	COLONIAL HEIGHTS	VA	23834
64130200076	WALWER DAVID A. WALWER DEBRA	203 WINSTON AVENUE	COLONIAL HEIGHTS	VA	23834	203 WINSTON AVENUE	COLONIAL HEIGHTS	VA	23834
6412060A011	CLARK DAVID E CLARK FRANCES M	204 BILTMORE DRIVE	COLONIAL HEIGHTS	VA	23834	204 BILTMORE DRIVE	COLONIAL HEIGHTS	VA	23834
64100800057	CHILDREY ENZIE E CHILDREY MARY L	204 FAIRMONT DRIVE	COLONIAL HEIGHTS	VA	23834	204 FAIRMONT DRIVE	COLONIAL HEIGHTS	VA	23834
0400010B004	DUFFY LEE F	204 GEORGE AVE	COLONIAL HEIGHTS	VA	23834	4203 LEE ROAD	VICKSBURG	MS	39180
0400010C007	BROWN PAUL E.	204 HARGRAVE AVENUE	COLONIAL HEIGHTS	VA	23834	204 HARGRAVE AVENUE	COLONIAL HEIGHTS	VA	23834
6412060B013	HUTCHESON JOHN T HUTCHESON SHARON L	204 HOMESTEAD DRIVE	COLONIAL HEIGHTS	VA	23834	204 HOMESTEAD DRIVE	COLONIAL HEIGHTS	VA	23834
64120800003	MCGREEVY MEGAN N. GIBSON KIEFER L.B.	204 NORWOOD DR	COLONIAL HEIGHTS	VA	23834	204 NORWOOD DR	COLONIAL HEIGHTS	VA	23834
64120200018	SIRBAUGH STEPHEN R.	204 NOTTINGHAM DR.	COLONIAL HEIGHTS	VA	23834	204 NOTTINGHAM DR.	COLONIAL HEIGHTS	VA	23834
64130200048	RIVES JR. JOHN D RIVES BARBARA B	204 WINSTON AVENUE	COLONIAL HEIGHTS	VA	23834	204 WINSTON AVENUE	COLONIAL HEIGHTS	VA	23834
6412060B027	CHAPMAN RICHARD L. CHAPMAN REBECCA L.	205 BILTMORE DR.	COLONIAL HEIGHTS	VA	23834	205 BILTMORE DR.	COLONIAL HEIGHTS	VA	23834
6412060C013	HECKEL RICHARD R HECKEL WINIFRED D	205 HOMESTEAD DRIVE	COLONIAL HEIGHTS	VA	23834	205 HOMESTEAD DRIVE	COLONIAL HEIGHTS	VA	23834
0400020C11A	BISHOP WILLIAM L BISHOP JEAN R	205 MOORE AVENUE	COLONIAL HEIGHTS	VA	23834	205 MOORE AVENUE	COLONIAL HEIGHTS	VA	23834
64120200009	JONES KENNETH W JONES BARBARA F	205 NORWOOD DRIVE	COLONIAL HEIGHTS	VA	23834	205 NORWOOD DRIVE	COLONIAL HEIGHTS	VA	23834
08000500003	COOTE BARBARA P	205 NOTTINGHAM DR	COLONIAL HEIGHTS	VA	23834	205 NOTTINGHAM DR	COLONIAL HEIGHTS	VA	23834
64120200039	GOLD MICHELLE N.	205 NOTTINGHAM DR.	COLONIAL HEIGHTS	VA	23834	205 NOTTINGHAM DR.	COLONIAL HEIGHTS	VA	23834
64130200077	KROPP GREGORY W KROPP ALICE M	205 WINSTON AVENUE	COLONIAL HEIGHTS	VA	23834	205 WINSTON AVENUE	COLONIAL HEIGHTS	VA	23834
05000100129	G & S ENTERPRISES, LLC	205-211 ORANGE AVE	COLONIAL HEIGHTS	VA	23834	21103 HALLOWAY AV	S. CHESTERFIELD	VA	23803
03000100003	THIBAUT WILLIAM K THIBAUT LORI S	206 BATTERY PLACE	COLONIAL HEIGHTS	VA	23834	206 BATTERY PLACE	COLONIAL HEIGHTS	VA	23834
6412060A010	ALDRIDGE, JR JAMES A ALDRIDGE MILDRED J	206 BILTMORE DRIVE	COLONIAL HEIGHTS	VA	23834	206 BILTMORE DRIVE	COLONIAL HEIGHTS	VA	23834
0400010B006	GUNN JOHN W GUNN ANGELA B	206 GEORGE AVENUE	COLONIAL HEIGHTS	VA	23834	206 GEORGE AVENUE	COLONIAL HEIGHTS	VA	23834
0400010C010	DONAHUE CHARLES R. DONAHUE DAWN D.	206 HARGRAVE AVENUE	COLONIAL HEIGHTS	VA	23834	206 HARGRAVE AVENUE	COLONIAL HEIGHTS	VA	23834
6412060B012	(LIFE ESTATE) EDITH P EVANS, JR. THOMAS H. SEWARD REBE	206 HOMESTEAD DRIVE	COLONIAL HEIGHTS	VA	23834	206 HOMESTEAD DRIVE	COLONIAL HEIGHTS	VA	23834
6300010E05B	HACKER FRED A	206 MAPLE GROVE AVENUE	COLONIAL HEIGHTS	VA	23834	206 MAPLE GROVE AVENUE	COLONIAL HEIGHTS	VA	23834
0400020B012	HORNE SR. PHILLIP HORNE LAVADER	206 MOORE AVE.	COLONIAL HEIGHTS	VA	23834	206 MOORE AVE.	COLONIAL HEIGHTS	VA	23834
64120800004	HESTER NATASHA A HESTER CHRIS S	206 NORWOOD DRIVE	COLONIAL HEIGHTS	VA	23834	206 NORWOOD DRIVE	COLONIAL HEIGHTS	VA	23834
64120200017	DAVIS MARY	206 NOTTINGHAM DR	COLONIAL HEIGHTS	VA	23834	P.O. BOX 4081	CHESTER	VA	23831
64130200047	HAYDEN MARY ANN	206 WINSTON AVE.	COLONIAL HEIGHTS	VA	23834	206 WINSTON AVE.	COLONIAL HEIGHTS	VA	23834
06000400012	BOGESE JR. C RICHARD BOGESE JOANN E	206-D TEMPLE AVE.	COLONIAL HEIGHTS	VA	23834	206-D TEMPLE AVE.	COLONIAL HEIGHTS	VA	23834
6412060B026	CLARE, JR. JAMES E CLARE ANITA T	207 BILTMORE DRIVE	COLONIAL HEIGHTS	VA	23834	207 BILTMORE DRIVE	COLONIAL HEIGHTS	VA	23834
0400020C12A	FURCRO, III SAMUEL R FURCRO CAROL A.	207 MOORE AVE.	COLONIAL HEIGHTS	VA	23834	207 MOORE AVE.	COLONIAL HEIGHTS	VA	23834
64120200010	HEARLE ETHAN E.	207 NORWOOD DR.	COLONIAL HEIGHTS	VA	23834	207 NORWOOD DR.	COLONIAL HEIGHTS	VA	23834
64120200040	NEWSOME DAVID GILMORE MANDALYN	207 NOTTINGHAM DRIVE	COLONIAL HEIGHTS	VA	23834	207 NOTTINGHAM DRIVE	COLONIAL HEIGHTS	VA	23834
6509290G002	CLARY DAVID M CLARY BETTY S	207 PINELIFFE DRIVE	COLONIAL HEIGHTS	VA	23834	207 PINELIFFE DRIVE	COLONIAL HEIGHTS	VA	23834
64130200078	NOBLE CARTER NOBLE PATRICIA	207 WINSTON AVENUE	COLONIAL HEIGHTS	VA	23834	207 WINSTON AVENUE	COLONIAL HEIGHTS	VA	23834
6412060A009	NORKUS MICHAEL A NORKUS SARAH C	208 BILTMORE DRIVE	COLONIAL HEIGHTS	VA	23834	208 BILTMORE DRIVE	COLONIAL HEIGHTS	VA	23834
0400010C012	WALLACE JAMES E WALLACE MILDRED C	208 HARGRAVE AVENUE	COLONIAL HEIGHTS	VA	23834	208 HARGRAVE AVENUE	COLONIAL HEIGHTS	VA	23834
6412060B011	THOMAS WYNONAH W. BENNETT VICKI L	208 HOMESTEAD DR.	COLONIAL HEIGHTS	VA	23834	208 HOMESTEAD DR.	COLONIAL HEIGHTS	VA	23834
6300010E05A	JORDAN GEMMA C.	208 MAPLE GROVE AVE	COLONIAL HEIGHTS	VA	23834	12901 ERLEAN DR.	CHESTER	VA	23831
64120800005	REDDICK MAURICE A.	208 NORWOOD DR.	COLONIAL HEIGHTS	VA	23834	208 NORWOOD DR.	COLONIAL HEIGHTS	VA	23834
64120200016	CROCKER JOHN W CROCKER PATRICIA B	208 NOTTINGHAM DRIVE	COLONIAL HEIGHTS	VA	23834	208 NOTTINGHAM DRIVE	COLONIAL HEIGHTS	VA	23834
6412060B025	BURY RUTH W	209 BILTMORE DRIVE	COLONIAL HEIGHTS	VA	23834	209 BILTMORE DRIVE	COLONIAL HEIGHTS	VA	23834
0400010B026	COLE RICKY D	209 HARGRAVE AVE	COLONIAL HEIGHTS	VA	23834	209 HARGRAVE AVE	COLONIAL HEIGHTS	VA	23834
6412060C011	WILBUR RAYMOND G. WILBUR CAROL I.	209 HOMESTEAD DRIVE	COLONIAL HEIGHTS	VA	23834	209 HOMESTEAD DRIVE	COLONIAL HEIGHTS	VA	23834
0400020C013	WINKLE MITCHELL E. WINKLE LORI B.	209 MOORE AVE	COLONIAL HEIGHTS	VA	23834	21103 HALLOWAY AVENUE	S. CHESTERFIELD	VA	23803
64120200011	NAPIER HAIDEE	209 NORWOOD DRIVE	COLONIAL HEIGHTS	VA	23834	209 NORWOOD DRIVE	COLONIAL HEIGHTS	VA	23834
64120200041	BIRDSONG REBECCA F.	209 NOTTINGHAM DR	COLONIAL HEIGHTS	VA	23834	209 NOTTINGHAM DR	COLONIAL HEIGHTS	VA	23834
6413020063A	NORWOOD DANNY M NORWOOD MARGARET O	209 WINSTON AVENUE	COLONIAL HEIGHTS	VA	23834	209 WINSTON AVENUE	COLONIAL HEIGHTS	VA	23834
6412060A008	CAMACHO SHEILA W.	210 BILTMORE DR.	COLONIAL HEIGHTS	VA	23834	10513 CHESDIN RIDGE DR.	PETERSBURG	VA	23803
0400010B011	CIMBURKE JR. JOSEPH W	210 GEORGE AVENUE	COLONIAL HEIGHTS	VA	23834	210 GEORGE AVENUE	COLONIAL HEIGHTS	VA	23834
0400010C014	DERR LINDA C. CHANDLER CINDY C. SHELTON BECKY C.	210 HARGRAVE AVE	COLONIAL HEIGHTS	VA	23834	C/O: LINDA DERR 8225 FAIR ISLE TERRACE	CHESTERFIELD	VA	23838
6412060B010	KEYES LIESELOTTE	210 HOMESTEAD DRIVE	COLONIAL HEIGHTS	VA	23834	210 HOMESTEAD DRIVE	COLONIAL HEIGHTS	VA	23834
0400020B013	KETCHAM WILLIAM W KETCHAM DOROTHY B	210 MOORE AVENUE	COLONIAL HEIGHTS	VA	23834	210 MOORE AVENUE	COLONIAL HEIGHTS	VA	23834
64110100032	RSALL, TRUSTEE MARY ELIZABE MARY ELIZABETH MARSHALL. RE	210 NORWOOD DRIVE	COLONIAL HEIGHTS	VA	23834	210 NORWOOD DRIVE	COLONIAL HEIGHTS	VA	23834

## AFFECTED PROPERTY OWNERS WITHIN INUNDATION ZONE

GPIN (CHESTERFIELD)/PARCEL ID (COLONIAL HEIGHTS)	OWNER	PROPERTY ADDRESS	CITY/COUNTY	STATE	ZIP	OWNER ADDRESS	OWNER CITY	OWNER STATE	OWNER ZIP
64120080006	RSALL, TRUSTEE MARY ELIZABE MARY ELIZABETH MARSHALL RE	210 NORWOOD DRIVE	COLONIAL HEIGHTS	VA	23834	210 NORWOOD DRIVE	COLONIAL HEIGHTS	VA	23834
64120200015	HICKS PRISCILLA L	210 NOTTINGHAM DR.	COLONIAL HEIGHTS	VA	23834	210 NOTTINGHAM DR.	COLONIAL HEIGHTS	VA	23834
64120200045	JR.-LIFE ESTATE SIDN PRITCHETT - LIFE ESTATE DONNA PRITCHET	210 WINSTON AVENUE	COLONIAL HEIGHTS	VA	23834	210 WINSTON AVENUE	COLONIAL HEIGHTS	VA	23834
64120608024	MIRRO VITTO A	211 BILTMORE DR.	COLONIAL HEIGHTS	VA	23834	211 BILTMORE DR.	COLONIAL HEIGHTS	VA	23834
04000108023	VAUGHAN JOSEPH M.	211 HARGRAVE AVE.	COLONIAL HEIGHTS	VA	23834	211 HARGRAVE AVE.	COLONIAL HEIGHTS	VA	23834
6412060C010	STEWART, III JAMES B HOGWOOD LINDA STEWART	211 HOMESTEAD DRIVE	COLONIAL HEIGHTS	VA	23834	211 HOMESTEAD DRIVE	COLONIAL HEIGHTS	VA	23834
0400020C14A	STUBBS JENNIFER LYNNE	211 MOORE AVE.	COLONIAL HEIGHTS	VA	23834	211 MOORE AVE.	COLONIAL HEIGHTS	VA	23834
64120200012	CARLOW LESLIE G CARLOW JANELLE A	211 NORWOOD DRIVE	COLONIAL HEIGHTS	VA	23834	211 NORWOOD DRIVE	COLONIAL HEIGHTS	VA	23834
64120200042	KIMBLE BRANDON L. FRIEND-KIMBLE TOSHERA S.	211 NOTTINGHAM DR.	COLONIAL HEIGHTS	VA	23834	211 NOTTINGHAM DR.	COLONIAL HEIGHTS	VA	23834
64130200080	O'DAIRE JR ALFRED W	211 WINSTON AVE.	COLONIAL HEIGHTS	VA	23834	211 WINSTON AVE.	COLONIAL HEIGHTS	VA	23834
6412060A007	GROPSOREAN GEORGE N GROPSOREAN CHUN CHA	212 BILTMORE DRIVE	COLONIAL HEIGHTS	VA	23834	212 BILTMORE DRIVE	COLONIAL HEIGHTS	VA	23834
67051100026	LEE CHONG CHA LEE TAE J.	212 BLUFFS TERRACE	COLONIAL HEIGHTS	VA	23834	212 BLUFFS TERRACE	COLONIAL HEIGHTS	VA	23834
64120608009	KEPPLE TIMOTHY K. KEPPLE PEGGY L.	212 HOMESTEAD DRIVE	COLONIAL HEIGHTS	VA	23834	212 HOMESTEAD DRIVE	COLONIAL HEIGHTS	VA	23834
0400020B14A	SAUNDERS JOHNNY B SAUNDERS LILLIAN	212 MOORE AVENUE	COLONIAL HEIGHTS	VA	23834	212 MOORE AVENUE	COLONIAL HEIGHTS	VA	23834
64120800007	THROCKMORTON ROBIN R	212 NORWOOD DRIVE	COLONIAL HEIGHTS	VA	23834	212 NORWOOD DRIVE	COLONIAL HEIGHTS	VA	23834
64120200014	RINKER THOMAS R. RINKER DANA A.	212 NOTTINGHAM DR	COLONIAL HEIGHTS	VA	23834	212 NOTTINGHAM DR	COLONIAL HEIGHTS	VA	23834
6509290F037	FIRESHEETS JACK B FIRESHEETS TIFFANY W	212 PINECLIFFE DRIVE	COLONIAL HEIGHTS	VA	23834	212 PINECLIFFE DRIVE	COLONIAL HEIGHTS	VA	23834
12000100008	JOHNSON SHARON B.	212 SWIFT CREEK LANE	COLONIAL HEIGHTS	VA	23834	212 SWIFT CREEK LANE	COLONIAL HEIGHTS	VA	23834
64120200044	R. CLARENCE H DUNCAN VALERIE FABER FABER, SR. DARRELL	212 WINSTON AVE	COLONIAL HEIGHTS	VA	23834	J/O: DARRELL S. FABER, SR - EX 12801 GREENSIDE DR	CHESTER	VA	23836
64120608023	SETTE JR JAMES J SETTE JOAN W	213 BILTMORE DRIVE	COLONIAL HEIGHTS	VA	23834	213 BILTMORE DRIVE	COLONIAL HEIGHTS	VA	23834
0400020B014	JACKSON JASON	213 GEORGE AVE	COLONIAL HEIGHTS	VA	23834	401 N. 32ND ST.	RICHMOND	VA	23223
0400010B021	RADCLIFFE JOHN P	213 HARGRAVE AVENUE	COLONIAL HEIGHTS	VA	23834	213 HARGRAVE AVENUE	COLONIAL HEIGHTS	VA	23834
6412060C009	PHILLIPS DONALD E PHILLIPS RHETA S	213 HOMESTEAD DRIVE	COLONIAL HEIGHTS	VA	23834	213 HOMESTEAD DRIVE	COLONIAL HEIGHTS	VA	23834
0400020C15A	RIGBY WILLIAM F	213 MOORE AVENUE	COLONIAL HEIGHTS	VA	23834	213 MOORE AVENUE	COLONIAL HEIGHTS	VA	23834
05000100131	HICKS SR. ELWIN C	213 ORANGE AVENUE	COLONIAL HEIGHTS	VA	23834	213 ORANGE AVENUE	COLONIAL HEIGHTS	VA	23834
6509290G003	NEWTON JOHN EARL NEWTON JOYCE FAYE	213 PINECLIFFE DRIVE	COLONIAL HEIGHTS	VA	23834	213 PINECLIFFE DRIVE	COLONIAL HEIGHTS	VA	23834
64100800062	MCMAHON JAMES P MCMAHON CYNTHIA S	213 WINSTON AVENUE	COLONIAL HEIGHTS	VA	23834	213 WINSTON AVENUE	COLONIAL HEIGHTS	VA	23834
6412060A006	RODGERS PATRICK	214 BILTMORE DR	COLONIAL HEIGHTS	VA	23834	P.O. BOX 2009	PETERSBURG	VA	0
0400010B14A	STATE CHARLES L SACRA-LIFE ESTATE DORIS K SACRA, JR. CHAR	214 GEORGE AVENUE	COLONIAL HEIGHTS	VA	23834	214 GEORGE AVENUE	COLONIAL HEIGHTS	VA	23834
6412060B07A	HIGGINS JAMES E. HIGGINS SELVA B.	214 HOMESTEAD DR	COLONIAL HEIGHTS	VA	23834	214 HOMESTEAD DR	COLONIAL HEIGHTS	VA	23834
0400020B16A	PAMINIANO CASSY S. PAMINIANO DAVE	214 MOORE AVE	COLONIAL HEIGHTS	VA	23834	2718 BERMUDA AVE.	CHESTER	VA	23836
64100800008	BLANTON RICHARD GRIGG BLANTON BARBARA PIERCE	214 NORWOOD DRIVE	COLONIAL HEIGHTS	VA	23834	214 NORWOOD DRIVE	COLONIAL HEIGHTS	VA	23834
64100800031	BIRON - LIFE ESTATE RAYMOND J MCDONALD BONNIE E.	214 NOTTINGHAM DRIVE	COLONIAL HEIGHTS	VA	23834	214 NOTTINGHAM DRIVE	COLONIAL HEIGHTS	VA	23834
06000200008	MORRIS MICHAEL D MORRIS MARTHA P	214 STRATFORD DRIVE	COLONIAL HEIGHTS	VA	23834	214 STRATFORD DRIVE	COLONIAL HEIGHTS	VA	23834
0400020B016	MILLER ROBERT E MILLER PATRICIA O	215 GEORGE AVENUE	COLONIAL HEIGHTS	VA	23834	215 GEORGE AVENUE	COLONIAL HEIGHTS	VA	23834
0400010B018	HARRIS WILLIE B HARRIS BETSY P	215 HARGRAVE AVENUE	COLONIAL HEIGHTS	VA	23834	215 HARGRAVE AVENUE	COLONIAL HEIGHTS	VA	23834
6412060C008	SPEARMAN CHRISTOPHER M	215 HOMESTEAD DRIVE	COLONIAL HEIGHTS	VA	23834	215 HOMESTEAD DRIVE	COLONIAL HEIGHTS	VA	23834
0400020C16A	FLOOD HERSHELL L	215 MOORE AVENUE	COLONIAL HEIGHTS	VA	23834	215 MOORE AVENUE	COLONIAL HEIGHTS	VA	23834
64100800030	JESSEN THOMAS G. JESSEN PATRICIA A.	215 NORWOOD DRIVE	COLONIAL HEIGHTS	VA	23834	215 NORWOOD DRIVE	COLONIAL HEIGHTS	VA	23834
64100800049	HARRIS JESSE T.	215 NOTTINGHAM DRIVE	COLONIAL HEIGHTS	VA	23834	215 NOTTINGHAM DRIVE	COLONIAL HEIGHTS	VA	23834
6412060A005	JOHNSON BRIAN E	216 BILTMORE DRIVE	COLONIAL HEIGHTS	VA	23834	216 BILTMORE DRIVE	COLONIAL HEIGHTS	VA	23834
0400010B016	VAUGHAN DONALD R VAUGHAN VIRGINIA P	216 GEORGE AVENUE	COLONIAL HEIGHTS	VA	23834	216 GEORGE AVENUE	COLONIAL HEIGHTS	VA	23834
6412060B007	STEELE PEGGY B	216 HOMESTEAD DRIVE	COLONIAL HEIGHTS	VA	23834	216 HOMESTEAD DRIVE	COLONIAL HEIGHTS	VA	23834
05000100106	STARKS WILLIAM R.	216 ORANGE AVE.	COLONIAL HEIGHTS	VA	23834	216 ORANGE AVE.	COLONIAL HEIGHTS	VA	23834
6412060B021	SMITH ANNA K.	217 BILTMORE DRIVE	COLONIAL HEIGHTS	VA	23834	217 BILTMORE DRIVE	COLONIAL HEIGHTS	VA	23834
6410060C007	FINLEY FLOYD S FINLEY ELENA O	217 HOMESTEAD DRIVE	COLONIAL HEIGHTS	VA	23834	217 HOMESTEAD DRIVE	COLONIAL HEIGHTS	VA	23834
05000100133	WITT JEAN	217 ORANGE AVE.	COLONIAL HEIGHTS	VA	23834	11227 VERLAINE DR	HOUSTON	TX	77065
6702050C013	KING KENNETH E KING LORNA USA	218 BEAR CHASE CT.	COLONIAL HEIGHTS	VA	23834	218 BEAR CHASE CT.	COLONIAL HEIGHTS	VA	23834
6412060A004	DAVIS JOAN S.	218 BILTMORE DRIVE	COLONIAL HEIGHTS	VA	23834	218 BILTMORE DRIVE	COLONIAL HEIGHTS	VA	23834
67051100027	HAN SANG HEE KIM BYUNG RAE	218 BLUFFS TERRACE	COLONIAL HEIGHTS	VA	23834	218 BLUFFS TERRACE	COLONIAL HEIGHTS	VA	23834
6410060B006	COHEN DELORIS B	218 HOMESTEAD DRIVE	COLONIAL HEIGHTS	VA	23834	218 HOMESTEAD DRIVE	COLONIAL HEIGHTS	VA	23834
05000100104	LIVINGSTON JARROD N LIVINGSTON PENNY L	218 ORANGE AVENUE	COLONIAL HEIGHTS	VA	23834	218 ORANGE AVENUE	COLONIAL HEIGHTS	VA	23834
6509290F038	EADS STEFANIE L EADS MATHEW A.	218 PINECLIFFE DRIVE	COLONIAL HEIGHTS	VA	23834	218 PINECLIFFE DRIVE	COLONIAL HEIGHTS	VA	23834
6412060B020	HAYNIE TIMOTHY A.	219 BILTMORE DR	COLONIAL HEIGHTS	VA	23834	219 BILTMORE DR	COLONIAL HEIGHTS	VA	23834
6412060A003	CROWSON GLORIA P	220 BILTMORE DRIVE	COLONIAL HEIGHTS	VA	23834	220 BILTMORE DRIVE	COLONIAL HEIGHTS	VA	23834
05000100102	FARIA SANDRA L	220 ORANGE AVE	COLONIAL HEIGHTS	VA	23834	124 MCCAULEY PARKWAY	AYLETT	VA	23009
6410060B019	BRASWELL FLETCHER J BRASWELL GAYLE R	221 BILTMORE DRIVE	COLONIAL HEIGHTS	VA	23834	221 BILTMORE DRIVE	COLONIAL HEIGHTS	VA	23834
6410060C005	BEDFORD JOHN T BEDFORD KIMBERLY A.	221 HOMESTEAD DR	COLONIAL HEIGHTS	VA	23834	1438 STARK RD.	BETHLEHEM	PA	18017
05000100138	BEAN CHRISTOPHER S BEAN ANGELA M	221 ORANGE AVE.	COLONIAL HEIGHTS	VA	23834	221 ORANGE AVE.	COLONIAL HEIGHTS	VA	23834
6412060A002	LAMBERT TIMOTHY M. LAMBERT BEVERLY R.	222 BILTMORE DR.	COLONIAL HEIGHTS	VA	23834	222 BILTMORE DR.	COLONIAL HEIGHTS	VA	23834
0400010B009	CARTER CARL B. CARTER WICKIE A.	222 GEORGE AVE	COLONIAL HEIGHTS	VA	23834	14420 ALDEN ROAD	DISPUTANTA	VA	23842
6410060B004	COMER CARLYLE P	222 HOMESTEAD DRIVE	COLONIAL HEIGHTS	VA	23834	222 HOMESTEAD DRIVE	COLONIAL HEIGHTS	VA	23834
6410060B018	WALLER JASON P. WALLER SHANNON R.	223 BILTMORE DRIVE	COLONIAL HEIGHTS	VA	23834	223 BILTMORE DRIVE	COLONIAL HEIGHTS	VA	23834
6410060C004	YOUNG DORSEY H YOUNG MARY E	223 HOMESTEAD DRIVE	COLONIAL HEIGHTS	VA	23834	223 HOMESTEAD DRIVE	COLONIAL HEIGHTS	VA	23834
6702050C014	BROWN MICHAEL H BROWN DEBORAH J	224 BEAR CHASE COURT	COLONIAL HEIGHTS	VA	23834	224 BEAR CHASE COURT	COLONIAL HEIGHTS	VA	23834
6412060A001	DE FORREST RONALD C DE FORREST MARGARET K	224 BILTMORE DRIVE	COLONIAL HEIGHTS	VA	23834	224 BILTMORE DRIVE	COLONIAL HEIGHTS	VA	23834
67051100028	CASEY GLIN D. CASEY MARY C.	224 BLUFFS TERRACE	COLONIAL HEIGHTS	VA	23834	224 BLUFFS TERRACE	COLONIAL HEIGHTS	VA	23834
6410060B003	KIRKLAND CONNIE C.	224 HOMESTEAD DR.	COLONIAL HEIGHTS	VA	23834	224 HOMESTEAD DR.	COLONIAL HEIGHTS	VA	23834
6509290F039	BROOKS PAUL R BROOKS MARY W	224 PINECLIFFE DRIVE	COLONIAL HEIGHTS	VA	23834	224 PINECLIFFE DRIVE	COLONIAL HEIGHTS	VA	23834
6410060B017	RIVERA PAULINE H.	225 BILTMORE DRIVE	COLONIAL HEIGHTS	VA	23834	225 BILTMORE DRIVE	COLONIAL HEIGHTS	VA	23834
6410060C003	FOSTER ALICE	225 HOMESTEAD DRIVE	COLONIAL HEIGHTS	VA	23834	225 HOMESTEAD DRIVE	COLONIAL HEIGHTS	VA	23834
6509290G004	COLE EDWARD J COLE HARRIET C	225 PINECLIFFE DRIVE	COLONIAL HEIGHTS	VA	23834	225 PINECLIFFE DRIVE	COLONIAL HEIGHTS	VA	23834
6509290G005	COLE EDWARD J COLE HARRIET C	225 PINECLIFFE DRIVE	COLONIAL HEIGHTS	VA	23834	225 PINECLIFFE DRIVE	COLONIAL HEIGHTS	VA	23834
6410060B002	GHIGLIO LELIA T MEINCKE LAURA LEIGH	226 HOMESTEAD DR	COLONIAL HEIGHTS	VA	23834	5902 MOUNT EAGLE DR., APT. 605	ALEXANDRIA	VA	22303
6410060B016	MOORE JR. MARVIN W MOORE CATHERINE F	227 BILTMORE DRIVE	COLONIAL HEIGHTS	VA	23834	227 BILTMORE DRIVE	COLONIAL HEIGHTS	VA	23834
6410060C01A	EBBERT, JR. JOHN L. EBBERT LINDA S.	227 HOMESTEAD DRIVE	COLONIAL HEIGHTS	VA	23834	227 HOMESTEAD DRIVE	COLONIAL HEIGHTS	VA	23834
6412060J006	DISANTO JOSEPH P. DISANTO MARTHA J.	228 BILTMORE DR.	COLONIAL HEIGHTS	VA	23834	228 BILTMORE DR.	COLONIAL HEIGHTS	VA	23834
6410060B001	ROOT SHIRLEY JEAN	228 HOMESTEAD DRIVE	COLONIAL HEIGHTS	VA	23834	228 HOMESTEAD DRIVE	COLONIAL HEIGHTS	VA	23834
6410060C001	BRANNAN JOHN D	229 HOMESTEAD DRIVE	COLONIAL HEIGHTS	VA	23834	229 HOMESTEAD DRIVE	COLONIAL HEIGHTS	VA	23834
6702050C015	PRINCE BILLY	230 BEAR CHASE CT.	COLONIAL HEIGHTS	VA	23834	230 BEAR CHASE CT.	COLONIAL HEIGHTS	VA	23834
6412060J005	COX PAULINE S COX JAMES WARREN	230 BILTMORE DRIVE	COLONIAL HEIGHTS	VA	23834	230 BILTMORE DRIVE	COLONIAL HEIGHTS	VA	23834
67051100029	REGISTER VIRGINIA H	230 BLUFFS TERR	COLONIAL HEIGHTS	VA	23834	230 BLUFFS TERR	COLONIAL HEIGHTS	VA	23834
6509290F040	WOODRUFF WILLIAM L WOODRUFF JEAN T	230 PINECLIFFE DRIVE	COLONIAL HEIGHTS	VA	23834	230 PINECLIFFE DRIVE	COLONIAL HEIGHTS	VA	23834
6702050C017	COLEMAN MICHAEL J COLEMAN LINDA L	231 BEAR CHASE COURT	COLONIAL HEIGHTS	VA	23834	231 BEAR CHASE COURT	COLONIAL HEIGHTS	VA	23834
07000100013	LAXMI NARAYAN DEV. INC.	231 INDIAN HILLS RD.	COLONIAL HEIGHTS	VA	23834	231 INDIAN HILLS RD.	COLONIAL HEIGHTS	VA	23834
6412060J004	ANDERSON JERRY O	232 BILTMORE DRIVE	COLONIAL HEIGHTS	VA	23834	232 BILTMORE DRIVE	COLONIAL HEIGHTS	VA	23834
6410060J003	PISNEY RYAN J. SIMMONS MALLORY L.	234 BILTMORE DR	COLONIAL HEIGHTS	VA	23834	234 BILTMORE DR	COLONIAL HEIGHTS	VA	23834
64120200013	BAXTER GEORGE V BAXTER NANCY C	235 DUNLOP FARMS BLVD, APT. 14	COLONIAL HEIGHTS	VA	23834	235 DUNLOP FARMS BLVD, APT. 14	COLONIAL HEIGHTS	VA	23834



## AFFECTED PROPERTY OWNERS WITHIN INUNDATION ZONE

GPIN (CHESTERFIELD)/PARCEL ID (COLONIAL HEIGHTS)	OWNER	PROPERTY ADDRESS	CITY/COUNTY	STATE	ZIP	OWNER ADDRESS	OWNER CITY	OWNER STATE	OWNER ZIP
6702050C016	COLLIER ERVIN D	236 BEAR CHASE COURT	COLONIAL HEIGHTS	VA	23834	236 BEAR CHASE COURT	COLONIAL HEIGHTS	VA	23834
67051100030	LOCKHART DEBORAH C	236 BLUFFS TERRACE	COLONIAL HEIGHTS	VA	23834	236 BLUFFS TERRACE	COLONIAL HEIGHTS	VA	23834
6509290F041	GALLANT EUGENE D GALLANT AIMEE R	236 PINELIFFE DRIVE	COLONIAL HEIGHTS	VA	23834	236 PINELIFFE DRIVE	COLONIAL HEIGHTS	VA	23834
64110100001	TYLER HAROLD J	2410 BOULEVARD	COLONIAL HEIGHTS	VA	23834	2410 BOULEVARD	COLONIAL HEIGHTS	VA	23834
67051100031	ARAKAWA WOODROW L, ARAKAWA TAE	242 BLUFFS TER	COLONIAL HEIGHTS	VA	23834	2709 OXFORD DR	SUTHERLAND	VA	23885
63000100000	CRATER INVESTMENT COMPANY LLC	2463 BOULEVARD	COLONIAL HEIGHTS	VA	23834	2463 BOULEVARD	COLONIAL HEIGHTS	VA	23834
67051500001	WEAVER ZACHARY R, WEAVER PARHAM P.	254 BLUFFS TER	COLONIAL HEIGHTS	VA	23834	P.O. BOX 1564	MENTOR	OH	44061
67051100037	GOODWIN BORIS GOODWIN CONNIE	255 BLUFFS TERRACE	COLONIAL HEIGHTS	VA	23834	255 BLUFFS TERRACE	COLONIAL HEIGHTS	VA	23834
05000100049	ROBINSON GEORGE M ROBINSON MARY J	2571 WALKERS RIDGE TER	COLONIAL HEIGHTS	VA	23834	2676 GREAT OAK ROAD	WARFIELD	VA	0
67051100036	LIN SAI ZHEN LIN SHI	261 BLUFFS TER	COLONIAL HEIGHTS	VA	23834	261 BLUFFS TER	COLONIAL HEIGHTS	VA	23834
67051100035	SOUTHGATE KEITH M SOUTHGATE LIBBY	266 BLUFFS TERRACE	COLONIAL HEIGHTS	VA	23834	266 BLUFFS TERRACE	COLONIAL HEIGHTS	VA	23834
6410060J002	CLARK ROBERT	300 BILTMORE DR.	COLONIAL HEIGHTS	VA	23834	300 BILTMORE DR.	COLONIAL HEIGHTS	VA	23834
64100800056	PAYNE ERNEST E PAYNE MARY R	300 FAIRMONT DRIVE	COLONIAL HEIGHTS	VA	23834	300 FAIRMONT DRIVE	COLONIAL HEIGHTS	VA	23834
63000500005	TAYLOR RANDY L TAYLOR CHRISTINA M	300 MAPLE GROVE AVENUE	COLONIAL HEIGHTS	VA	23834	300 MAPLE GROVE AVENUE	COLONIAL HEIGHTS	VA	23834
64100800032	FORM MARK D FORM MARY BETTIE	300 NOTTINGHAM DRIVE	COLONIAL HEIGHTS	VA	23834	300 NOTTINGHAM DRIVE	COLONIAL HEIGHTS	VA	23834
04000400001	WALTERS SR ROGER L WALTERS DEENA M.	300 WINSTON AVE.	COLONIAL HEIGHTS	VA	23834	300 WINSTON AVE.	COLONIAL HEIGHTS	VA	23834
64100800051	WALTERS DEENA M. WALTERS, SR. ROGER L.	300 WINSTON AVENUE	COLONIAL HEIGHTS	VA	23834	300 WINSTON AVENUE	COLONIAL HEIGHTS	VA	23834
64100800052	WALTERS DEENA M. WALTERS, SR ROGER L.	300 WINSTON AVENUE	COLONIAL HEIGHTS	VA	23834	300 WINSTON AVENUE	COLONIAL HEIGHTS	VA	23834
6412060B022	SIMMONS REVOCABLE TRUST THE JO SIMMONS-TRUSTEE JOYCE C	3007 DRIFTWOOD AVENUE	COLONIAL HEIGHTS	VA	23834	3007 DRIFTWOOD AVENUE	COLONIAL HEIGHTS	VA	23834
08000200008	JONES ROBERT J JONES TRACIE C	3008 WOODLAWN AVENUE	COLONIAL HEIGHTS	VA	23834	3008 WOODLAWN AVENUE	COLONIAL HEIGHTS	VA	23834
64140100010	ENGELBERGER KENNETH	3009 DRIFTWOOD DR	COLONIAL HEIGHTS	VA	23834	3009 DRIFTWOOD DR	COLONIAL HEIGHTS	VA	23834
00064100900	COLLETTI THOMAS J. COLLETTI CHRISTI D.	301 FAIRMONT DRIVE	COLONIAL HEIGHTS	VA	23834	301 FAIRMONT DRIVE	COLONIAL HEIGHTS	VA	23834
64100800029	DORAN MICHAEL S DORAN BARBARA M	301 NORWOOD DRIVE	COLONIAL HEIGHTS	VA	23834	301 NORWOOD DRIVE	COLONIAL HEIGHTS	VA	23834
64100800048	COUCHMAN DAVID	301 NOTTINGHAM DR.	COLONIAL HEIGHTS	VA	23834	301 NOTTINGHAM DR.	COLONIAL HEIGHTS	VA	23834
6509290I001	SHELTON LUCK L SHELTON BONNIE N.	301 PINELIFFE DRIVE	COLONIAL HEIGHTS	VA	23834	301 PINELIFFE DRIVE	COLONIAL HEIGHTS	VA	23834
6410070J001	ROSS ALFRED G ROSS RUBY B	302 BILTMORE DRIVE	COLONIAL HEIGHTS	VA	23834	302 BILTMORE DRIVE	COLONIAL HEIGHTS	VA	23834
64100800042	POINDESTER LIVING TRUST ETC. D	302 FAIRMONT DRIVE	COLONIAL HEIGHTS	VA	23834	302 FAIRMONT DRIVE	COLONIAL HEIGHTS	VA	23834
05000100037	CRUZ MARY E. CRUZ LUIS C.	302 HILLCREST AVE.	COLONIAL HEIGHTS	VA	23834	302 HILLCREST AVE.	COLONIAL HEIGHTS	VA	23834
64100800010	LAUBE GARY L LAUBE CLAUDIA K	302 NORWOOD DRIVE	COLONIAL HEIGHTS	VA	23834	302 NORWOOD DRIVE	COLONIAL HEIGHTS	VA	23834
64100800033	MCKELVEY HARRY E MCKELVEY LAURA K	302 NOTTINGHAM DRIVE	COLONIAL HEIGHTS	VA	23834	302 NOTTINGHAM DRIVE	COLONIAL HEIGHTS	VA	23834
64100800028	WATKINS JR. M. SIDNEY	303 NORWOOD DRIVE	COLONIAL HEIGHTS	VA	23834	303 NORWOOD DRIVE	COLONIAL HEIGHTS	VA	23834
64100800047	ALKHADRA MUTAZ Y ALKHADRA MARTHA E	303 NOTTINGHAM DRIVE	COLONIAL HEIGHTS	VA	23834	303 NOTTINGHAM DRIVE	COLONIAL HEIGHTS	VA	23834
64100800060	BENNETT BARNEY L. BENNETT VICKI L.	303 WINSTON AVENUE	COLONIAL HEIGHTS	VA	23834	303 WINSTON AVENUE	COLONIAL HEIGHTS	VA	23834
64100700092	STEWART JONATHAN P.	304 BILTMORE DRIVE	COLONIAL HEIGHTS	VA	23834	304 BILTMORE DRIVE	COLONIAL HEIGHTS	VA	23834
05000100034	GUNN WILLIAM J GUNN JANICE M	304 HILLCREST AVENUE	COLONIAL HEIGHTS	VA	23834	304 HILLCREST AVENUE	COLONIAL HEIGHTS	VA	23834
63000500006	YANG YING QING	304 MAPLE GROVE AVE	COLONIAL HEIGHTS	VA	23834	20849 WOODPECKER RD	S. CHESTERFIELD	VA	23803
64100800011	ASHBARRY MARK E	304 NORWOOD DR.	COLONIAL HEIGHTS	VA	23834	304 NORWOOD DR.	COLONIAL HEIGHTS	VA	23834
64100800034	MCCILLIAMS LANI	304 NOTTINGHAM DRIVE	COLONIAL HEIGHTS	VA	23834	304 NOTTINGHAM DRIVE	COLONIAL HEIGHTS	VA	23834
64100800053	CAHILL HUGH P CAHILL WILHILMINA K	304 WINSTON AVENUE	COLONIAL HEIGHTS	VA	23834	304 WINSTON AVENUE	COLONIAL HEIGHTS	VA	23834
06410090000	GRENIER RANDALL R GRENIER ELAINE M.	305 FAIRMONT DRIVE	COLONIAL HEIGHTS	VA	23834	305 FAIRMONT DRIVE	COLONIAL HEIGHTS	VA	23834
5000100092	BAUGH WANDA H.	305 HILLCREST AVE	COLONIAL HEIGHTS	VA	23834	930 S. CRATER RD	PETERSBURG	VA	23805
64100800027	RHUE CHARLES H. RHUE ALICIA M.	305 NORWOOD DR.	COLONIAL HEIGHTS	VA	23834	305 NORWOOD DR.	COLONIAL HEIGHTS	VA	23834
64100800046	SHORT RICHARD K.	305 NOTTINGHAM DR.	COLONIAL HEIGHTS	VA	23834	305 NOTTINGHAM DR.	COLONIAL HEIGHTS	VA	23834
64100800059	COONS JEFFREY P COONS KELLI S	305 WINSTON AVE	COLONIAL HEIGHTS	VA	23834	305 WINSTON AVE	COLONIAL HEIGHTS	VA	23834
64100700093	DUNN DONALD D.	306 BILTMORE DRIVE	COLONIAL HEIGHTS	VA	23834	306 BILTMORE DRIVE	COLONIAL HEIGHTS	VA	23834
05000100026	VAUGHAN STEPHEN DALE	306 EASTMAN AVE	COLONIAL HEIGHTS	VA	23834	13336 WALKER POINTE WAY	CHESTERFIELD	VA	23832
05000100032	ALTADONNA FILIPPO	306 HILLCREST AVE	COLONIAL HEIGHTS	VA	23834	4314 KINGSLAND RD	N. CHESTERFIELD	VA	23237
64100800012	KORB DAVID R. KORB KATHRYN E.	306 NORWOOD DR.	COLONIAL HEIGHTS	VA	23834	306 NORWOOD DR.	COLONIAL HEIGHTS	VA	23834
64100800035	REEVES - LIFE EST. PHYLLIS H REEVES III RUDOLPH TRAVANT	306 NOTTINGHAM DRIVE	COLONIAL HEIGHTS	VA	23834	306 NOTTINGHAM DRIVE	COLONIAL HEIGHTS	VA	23834
05000100100	PAXTON GERALD K.	306 ORANGE AV	COLONIAL HEIGHTS	VA	23834	306 ORANGE AV	COLONIAL HEIGHTS	VA	23834
64100800054	CARPER BRYAN J CARPER DEBRA V	306 WINSTON AVENUE	COLONIAL HEIGHTS	VA	23834	306 WINSTON AVENUE	COLONIAL HEIGHTS	VA	23834
05000100094	PRICE JOHN DANIEL PRICE JAMIE E.	307 HILLCREST AVE.	COLONIAL HEIGHTS	VA	23834	307 HILLCREST AVE.	COLONIAL HEIGHTS	VA	23834
64100800026	THOMAS O CROCKETT-TRUSTEE AGNES W CROCKETT AGNES	307 NORWOOD DRIVE	COLONIAL HEIGHTS	VA	23834	307 NORWOOD DRIVE	COLONIAL HEIGHTS	VA	23834
64100800045	MCCRAY CALVIN H MCCRAY JOY V	307 NOTTINGHAM DRIVE	COLONIAL HEIGHTS	VA	23834	307 NOTTINGHAM DRIVE	COLONIAL HEIGHTS	VA	23834
08000300006	MCGINN JR JAMES B MCGINN BARBARA A	307 W ELLERSLIE AVENUE	COLONIAL HEIGHTS	VA	23834	307 W ELLERSLIE AVENUE	COLONIAL HEIGHTS	VA	23834
64100800058	CHEELY PHYLLIS J.	307 WINSTON AVE	COLONIAL HEIGHTS	VA	23834	307 WINSTON AVE	COLONIAL HEIGHTS	VA	23834
0400020C13A	X - LIFE EST. EARNES VAUGHAN - LIFE EST. SHIRLEY KVAUGHAN ST	308 EASTMAN AVENUE	COLONIAL HEIGHTS	VA	23834	308 EASTMAN AVENUE	COLONIAL HEIGHTS	VA	23834
05000100213	X - LIFE EST. EARNES VAUGHAN - LIFE EST. SHIRLEY KVAUGHAN ST	308 EASTMAN AVENUE	COLONIAL HEIGHTS	VA	23834	308 EASTMAN AVENUE	COLONIAL HEIGHTS	VA	23834
63000500007	MITCHELL, IV JOHN J. MITCHELL SHARLINA M.	308 MAPLE GROVE AVENUE	COLONIAL HEIGHTS	VA	23834	308 MAPLE GROVE AVENUE	COLONIAL HEIGHTS	VA	23834
64100800013	PETROFF DAVID B	308 NORWOOD DRIVE	COLONIAL HEIGHTS	VA	23834	308 NORWOOD DRIVE	COLONIAL HEIGHTS	VA	23834
64100800036	JOHNSON HARRY O.	308 NOTTINGHAM DR.	COLONIAL HEIGHTS	VA	23834	308 NOTTINGHAM DR.	COLONIAL HEIGHTS	VA	23834
05000100098	LINDEN BETHANY B.	308 ORANGE AVE.	COLONIAL HEIGHTS	VA	23834	308 ORANGE AVE.	COLONIAL HEIGHTS	VA	23834
64100800055	GATTIS DONNA L.	308 WINSTON AVE.	COLONIAL HEIGHTS	VA	23834	308 WINSTON AVE.	COLONIAL HEIGHTS	VA	23834
64100800025	GEORGE ELEONORE	309 NORWOOD DRIVE	COLONIAL HEIGHTS	VA	23834	309 NORWOOD DRIVE	COLONIAL HEIGHTS	VA	23834
64100800044	STEVENS JR. WALLACE H STEVENS MARTI M	309 NOTTINGHAM DRIVE	COLONIAL HEIGHTS	VA	23834	309 NOTTINGHAM DRIVE	COLONIAL HEIGHTS	VA	23834
05000100030	TAYLOR, WESLEY HUNTER	310 HILLCREST AV	COLONIAL HEIGHTS	VA	23834	8231 SEAVIEW DR	CHESTERFIELD	VA	23838
08000200002	CHURCH - LIFE ESTATE BARBARA NOEBELS BARBIE	310 MAPLE AVE.	COLONIAL HEIGHTS	VA	23834	310 MAPLE AVE.	COLONIAL HEIGHTS	VA	23834
64100800014	WHITE MONIQUE	310 NORWOOD DR.	COLONIAL HEIGHTS	VA	23834	310 NORWOOD DR.	COLONIAL HEIGHTS	VA	23834
64100800037	KIBLER JOHN R.	310 NOTTINGHAM DR.	COLONIAL HEIGHTS	VA	23834	310 NOTTINGHAM DR.	COLONIAL HEIGHTS	VA	23834
05000100096	FAUBER SR. ROBERT L	310 ORANGE AVENUE	COLONIAL HEIGHTS	VA	23834	310 ORANGE AVENUE	COLONIAL HEIGHTS	VA	23834
64100800061	GILLIAM JR. BURLEIGH R.	310 RICHMOND AVE.	COLONIAL HEIGHTS	VA	23834	310 RICHMOND AVE.	COLONIAL HEIGHTS	VA	23834
64100800024	O'NEAL STEFANY VICTORIA	311 NORWOOD DR.	COLONIAL HEIGHTS	VA	23834	311 NORWOOD DR.	COLONIAL HEIGHTS	VA	23834
64100800043	STAPLES DAVID K STAPLES LORIE B	311 NOTTINGHAM DRIVE	COLONIAL HEIGHTS	VA	23834	311 NOTTINGHAM DRIVE	COLONIAL HEIGHTS	VA	23834
08000300004	CHAPMAN PEGGY B	311 W ELLERSLIE AVENUE	COLONIAL HEIGHTS	VA	23834	311 W ELLERSLIE AVENUE	COLONIAL HEIGHTS	VA	23834
6300010G022	JIANG YANQING	3116 FARRIS AVE	COLONIAL HEIGHTS	VA	23834	20849 WOODPECKER RD	S. CHESTERFIELD	VA	23803
6300030M004	PFALLER D. JACOB PFALLER SARA E.	3117 FARRIS AVENUE	COLONIAL HEIGHTS	VA	23834	3117 FARRIS AVENUE	COLONIAL HEIGHTS	VA	23834
6300010G023	GREGORY RHONDA L.	3118 FARRIS AVENUE	COLONIAL HEIGHTS	VA	23834	3118 FARRIS AVENUE	COLONIAL HEIGHTS	VA	23834
6300010L01A	GILL JONATHAN C	3119 FARRIS AVENUE	COLONIAL HEIGHTS	VA	23834	3119 FARRIS AVENUE	COLONIAL HEIGHTS	VA	23834
64100800015	BENTON SR. KENNETH R BENTON BETTY M	312 NORWOOD DRIVE	COLONIAL HEIGHTS	VA	23834	312 NORWOOD DRIVE	COLONIAL HEIGHTS	VA	23834
0300020A02A	BENTON SR. KENNETH R BENTON BETTY M	312 NORWOOD DRIVE	COLONIAL HEIGHTS	VA	23834	312 NORWOOD DRIVE	COLONIAL HEIGHTS	VA	23834
6702060C028	ELLEN JR. JOSEPH HARRY	312 SHADE TREE DR	COLONIAL HEIGHTS	VA	23834	4716 POCHONTAS AVE.	RICHMOND	VA	23276
64110200113	FE EST. HUBERT E ACKERMAN - LIFE EST. CONSTANCEACKERMAN C	312 WATERFRONT DR.	COLONIAL HEIGHTS	VA	23834	312 WATERFRONT DR.	COLONIAL HEIGHTS	VA	23834
6300010G024	CROCKER LESLIE D	3120 FARRIS AVENUE	COLONIAL HEIGHTS	VA	23834	3120 FARRIS AVENUE	COLONIAL HEIGHTS	VA	23834
0800010002A	WOODLAWN BAPTIST CHURCH	3120 WOODLAWN AVE	COLONIAL HEIGHTS	VA	23834	3120 WOODLAWN AVE	COLONIAL HEIGHTS	VA	23834
08000300009	HINES, SR. - LIFE ESTATE J. HO CONNELL ELAINE G.	3126 WOODLAWN AVE	COLONIAL HEIGHTS	VA	23834	133 WASHINGTON DR.	REEDVILLE	VA	22539
08000300008	HARTMAN, TRUSTEE HELEN M. HELEN M. HARTMAN LIVING TRUS	3128 WOODLAWN AVE	COLONIAL HEIGHTS	VA	23834	8354 GRESHAM AVE.	N. CHESTERFIELD	VA	23237
64100800023	TRUST LLOYD E GUERIN REVOCABLE TRUST CLAIRE GUERIN, TRU	313 NORWOOD DRIVE	COLONIAL HEIGHTS	VA	23834	313 NORWOOD DRIVE	COLONIAL HEIGHTS	VA	23834
64100800038	TRUST LLOYD E GUERIN REVOCABLE TRUST CLAIRE GUERIN, TRU	313 NORWOOD DRIVE	COLONIAL HEIGHTS	VA	23834	313 NORWOOD DRIVE	COLONIAL HEIGHTS	VA	23834

## AFFECTED PROPERTY OWNERS WITHIN INUNDATION ZONE

GPIN (CHESTERFIELD)/PARCEL ID (COLONIAL HEIGHTS)	OWNER	PROPERTY ADDRESS	CITY/COUNTY	STATE	ZIP	OWNER ADDRESS	OWNER CITY	OWNER STATE	OWNER ZIP
08000300007	STECH DONNA JO	3130 WOODLAWN AVENUE	COLONIAL HEIGHTS	VA	23834	3130 WOODLAWN AVENUE	COLONIAL HEIGHTS	VA	23834
64100800016	GOODDINE RANDAL J.	314 NORWOOD DRIVE	COLONIAL HEIGHTS	VA	23834	314 NORWOOD DRIVE	COLONIAL HEIGHTS	VA	23834
64100800022	SEARS JESSICA B	315 NORWOOD DRIVE	COLONIAL HEIGHTS	VA	23834	315 NORWOOD DRIVE	COLONIAL HEIGHTS	VA	23834
64100800039	SEARS JESSICA B	315 NORWOOD DRIVE	COLONIAL HEIGHTS	VA	23834	315 NORWOOD DRIVE	COLONIAL HEIGHTS	VA	23834
64100800040	GODFREY-TRUSTEE ANNE G. GODFREY ANNE G. REVOCABLE TRST	316 NOTTINGHAM DRIVE	COLONIAL HEIGHTS	VA	23834	316 NOTTINGHAM DRIVE	COLONIAL HEIGHTS	VA	23834
64100800041	GODFREY REVOCABLE TRUST ANNE G GODFREY - TRUSTEE ANNE G	316 NOTTINGHAM DRIVE	COLONIAL HEIGHTS	VA	23834	316 NOTTINGHAM DRIVE	COLONIAL HEIGHTS	VA	23834
64100800021	MOHAMMED MARY E.	317 NORWOOD DR.	COLONIAL HEIGHTS	VA	23834	317 NORWOOD DR.	COLONIAL HEIGHTS	VA	23834
64100800020	SARINANA JENNIFER	319 NORWOOD DRIVE	COLONIAL HEIGHTS	VA	23834	319 NORWOOD DRIVE	COLONIAL HEIGHTS	VA	23834
6410080041A	SARINANA JENNIFER	319 NORWOOD DRIVE	COLONIAL HEIGHTS	VA	23834	319 NORWOOD DRIVE	COLONIAL HEIGHTS	VA	23834
63000100000	COLONIAL HGTS SCHOOL BOARD	3201 DALE AVE	COLONIAL HEIGHTS	VA	23834	3201 DALE AVE	COLONIAL HEIGHTS	VA	23834
07000100021	HARRISON HERMAN W HARRISON FRANCES R	3201 GLENVIEW AVE	COLONIAL HEIGHTS	VA	23834	P.O. BOX 58	CHURCH ROAD	VA	23833
63000100000	HERNANDEZ MARIO A. GRANDE MARIA E. CRUZ	3202 DALE AVENUE	COLONIAL HEIGHTS	VA	23834	3202 DALE AVENUE	COLONIAL HEIGHTS	VA	23834
63000100000	EDWARDS HERBERT EDWARDS OK SUN	3204 DALE AVENUE	COLONIAL HEIGHTS	VA	23834	3204 DALE AVENUE	COLONIAL HEIGHTS	VA	23834
63000100000	HARRIS MARK T. HARRIS JENNIFER S.	3206 DALE AVENUE	COLONIAL HEIGHTS	VA	23834	3206 DALE AVENUE	COLONIAL HEIGHTS	VA	23834
07000100020	NANCE SR MARK A NANCE KIMBERLY M	3207 GLENVIEW AVENUE	COLONIAL HEIGHTS	VA	23834	3207 GLENVIEW AVENUE	COLONIAL HEIGHTS	VA	23834
63000100000	BREWER LESTER BREWER MICHELLE	3208 DALE AVENUE	COLONIAL HEIGHTS	VA	23834	3208 DALE AVENUE	COLONIAL HEIGHTS	VA	23834
63000100000	HOWARD VICTOR L HOWARD HARRIET W	3209 BERMUDA AVENUE	COLONIAL HEIGHTS	VA	23834	3209 BERMUDA AVENUE	COLONIAL HEIGHTS	VA	23834
6300010040A	FIRST FEDERAL SAVINGS BANK OF ATTN: JILL THOMAS	3209 BOULEVARD	COLONIAL HEIGHTS	VA	23834	C/O: VIRGINIA COMMONWEALTH BAN P O BOX 1777	PETERSBURG	VA	23805
07000100019	YOUNG DONA T	3209 GLENVIEW AVENUE	COLONIAL HEIGHTS	VA	23834	3209 GLENVIEW AVENUE	COLONIAL HEIGHTS	VA	23834
0700010009A	BALDAUF- MGR. TR DAVID H RITE AID CORP.	3210 BOULEVARD	COLONIAL HEIGHTS	VA	23834	REAL ESTATE TAX DEPT- #4820 P O BOX 3165	HARRISBURG	PA	0
07000500052	BLAND DENISE D.	3210 GLENVIEW AVE.	COLONIAL HEIGHTS	VA	23834	3210 GLENVIEW AVE.	COLONIAL HEIGHTS	VA	23834
63000100000	SOKOL JR EDWARD I SOKOL STACEY	3211 BERMUDA AVENUE	COLONIAL HEIGHTS	VA	23834	3211 BERMUDA AVENUE	COLONIAL HEIGHTS	VA	23834
0700010018A	ZAIMOV FILIP Z. ZAIMOVA ZAHARINKA	3211 GLENVIEW AVE.	COLONIAL HEIGHTS	VA	23834	3211 GLENVIEW AVE.	COLONIAL HEIGHTS	VA	23834
07000100025	KEYSER CHARLES J KEYSER ANNA M	3212 GLENVIEW AVENUE	COLONIAL HEIGHTS	VA	23834	3212 GLENVIEW AVENUE	COLONIAL HEIGHTS	VA	23834
63000100000	HILL JR. JAMES R HILL SAJEENUCH	3213 BERMUDA AVENUE	COLONIAL HEIGHTS	VA	23834	3213 BERMUDA AVENUE	COLONIAL HEIGHTS	VA	23834
63000100034	VEAZEY & ELLIS CUSTOM HOMES I	3213 BOULEVARD	COLONIAL HEIGHTS	VA	23834	11700 SHALLOW COVE DR	CHESTER	VA	23836
07000100018	MORRIS JR. JOSEPH MORRIS ROSA MARIA	3213 GLENVIEW AVENUE	COLONIAL HEIGHTS	VA	23834	3213 GLENVIEW AVENUE	COLONIAL HEIGHTS	VA	23834
63000100000	PAULINO JOSE A PAULINO LOWITA E	3216 DALE AVENUE	COLONIAL HEIGHTS	VA	23834	3216 DALE AVENUE	COLONIAL HEIGHTS	VA	23834
63000100000	PAULINO JOSE A PAULINO LOWITA E	3216 DALE AVENUE	COLONIAL HEIGHTS	VA	23834	3216 DALE AVENUE	COLONIAL HEIGHTS	VA	23834
07000100026	MODECKI CAROL M	3216 GLENVIEW AVENUE	COLONIAL HEIGHTS	VA	23834	3216 GLENVIEW AVENUE	COLONIAL HEIGHTS	VA	23834
07000100017	UYEDA TOSHIO RICHARDSON JAYNE S.	3217 GLENVIEW AVE	COLONIAL HEIGHTS	VA	23834	4018 SHELL POINT ROAD	BEAUFORT	SC	0
63000100000	GALANOPOLLOS MARY F.	3219 BERMUDA AVENUE	COLONIAL HEIGHTS	VA	23834	3219 BERMUDA AVENUE	COLONIAL HEIGHTS	VA	23834
07000100009	BDSB LLC	3220 BOULEVARD	COLONIAL HEIGHTS	VA	23834	ATTN: RANDY HOLDER P O BOX 29317	RICHMOND	VA	23242
0700020027A	HOFFMANN DEBORAH L.	3220 GLENVIEW AVE.	COLONIAL HEIGHTS	VA	23834	3220 GLENVIEW AVE.	COLONIAL HEIGHTS	VA	23834
0700020027B	HOFFMANN DEBORAH L.	3220 GLENVIEW AVE.	COLONIAL HEIGHTS	VA	23834	3220 GLENVIEW AVE.	COLONIAL HEIGHTS	VA	23834
63000100030	FLOWERS BAKING CO OF LYNCHBURG	3221 BOULEVARD	COLONIAL HEIGHTS	VA	23834	P O BOX 3307	LYNCHBURG	VA	0
07000100016	BASS BRIAN W.	3221 GLENVIEW AVE.	COLONIAL HEIGHTS	VA	23834	3221 GLENVIEW AVE.	COLONIAL HEIGHTS	VA	23834
0700020000A	DAVIS HARRY E.	3222 GLENVIEW AVE	COLONIAL HEIGHTS	VA	23834	1832 POOR HOUSE RD.	RUSTBURG	VA	24588
0700020027C	DAVIS HARRY E.	3222 GLENVIEW AVE	COLONIAL HEIGHTS	VA	23834	1832 POOR HOUSE RD.	RUSTBURG	VA	24588
0700010015A	SPAIN NELLIE M	3223 GLENVIEW AVENUE	COLONIAL HEIGHTS	VA	23834	3223 GLENVIEW AVENUE	COLONIAL HEIGHTS	VA	23834
07000100010	F D & B ENTERPRISES, LLC	3224 BOULEVARD	COLONIAL HEIGHTS	VA	23834	1377 ANDERSON HWY	POWHATAN	VA	23139
07000100011	F D & B ENTERPRISES, LLC	3224 BOULEVARD	COLONIAL HEIGHTS	VA	23834	1377 ANDERSON HWY	POWHATAN	VA	23139
0700010018B	F D & B ENTERPRISES, LLC	3224 BOULEVARD	COLONIAL HEIGHTS	VA	23834	1377 ANDERSON HWY	POWHATAN	VA	23139
07000100014	WILLIAMS ROGER D	3229 GLENVIEW AVENUE	COLONIAL HEIGHTS	VA	23834	3229 GLENVIEW AVENUE	COLONIAL HEIGHTS	VA	23834
63000100025	BOULEVARD PROPERTY LP THE	3233 BOULEVARD	COLONIAL HEIGHTS	VA	23834	1710 WEST HUNDRED ROAD	CHESTER	VA	23831
6300010C002	APPOMATTOX ASSOCIATES LLC	3235 BOULEVARD	COLONIAL HEIGHTS	VA	23834	2015 WATERSIDE RD.	PRINCE GEORGE	VA	23875
6300010C006	APPOMATTOX ASSOCIATES LLC	3235 BOULEVARD	COLONIAL HEIGHTS	VA	23834	2015 WATERSIDE RD.	PRINCE GEORGE	VA	23875
67010100001	TRAYLOR JAMES R TRAYLOR SOPHIA Z	3236 LONGHORN DRIVE	COLONIAL HEIGHTS	VA	23834	3236 LONGHORN DRIVE	COLONIAL HEIGHTS	VA	23834
07000100012	BROAD INVESTMENTS, LLC	3236-B BOULEVARD	COLONIAL HEIGHTS	VA	23834	3236-B BOULEVARD	COLONIAL HEIGHTS	VA	23834
6702060C030	CHOI KYU S CHOI MI AE	324 SHADE TREE DRIVE	COLONIAL HEIGHTS	VA	23834	324 SHADE TREE DRIVE	COLONIAL HEIGHTS	VA	23834
6701010C002	LAWRENCE ET AL KENNETH ANDREW	3248 LONGHORN DRIVE	COLONIAL HEIGHTS	VA	23834	3248 LONGHORN DRIVE	COLONIAL HEIGHTS	VA	23834
6701010C003	THOMPSON BILLIE D THOMPSON EVA J	3254 LONGHORN DRIVE	COLONIAL HEIGHTS	VA	23834	3254 LONGHORN DRIVE	COLONIAL HEIGHTS	VA	23834
6701010A017	GARY BRIAN MATTHEW	3260 JERSEY CT.	COLONIAL HEIGHTS	VA	23834	3260 JERSEY CT.	COLONIAL HEIGHTS	VA	23834
6701010C004	KUNZE HOLGER KUNZE LAY HIONG	3260 LONGHORN DR.	COLONIAL HEIGHTS	VA	23834	3260 LONGHORN DR.	COLONIAL HEIGHTS	VA	23834
6701010A027	LEE JR. LAWRENCE S.	3261 JERSEY COURT	COLONIAL HEIGHTS	VA	23834	3261 JERSEY COURT	COLONIAL HEIGHTS	VA	23834
6701010C005	ZHENG SHAN CUN ZHENG GUI FANG CHEN	3266 LONGHORN DRIVE	COLONIAL HEIGHTS	VA	23834	3266 LONGHORN DRIVE	COLONIAL HEIGHTS	VA	23834
6702050C006	CROSTIC C SCOTT CROSTIC BETTY S	3272 LONGHORN DRIVE	COLONIAL HEIGHTS	VA	23834	3272 LONGHORN DRIVE	COLONIAL HEIGHTS	VA	23834
6702050C007	FISH CHARLES G FISH JOHANNA G	3278 LONGHORN DRIVE	COLONIAL HEIGHTS	VA	23834	3278 LONGHORN DRIVE	COLONIAL HEIGHTS	VA	23834
6702050C008	PERKINSON RODNEY D PERKINSON DEBBIE L	3300 LONGHORN DRIVE	COLONIAL HEIGHTS	VA	23834	3300 LONGHORN DRIVE	COLONIAL HEIGHTS	VA	23834
05000100120	BARKER STEVEN D. HARRISON TERESA L.	3301 BOULEVARD	COLONIAL HEIGHTS	VA	23834	408 FARRAR LANDING	NORTH PRINCE GEORGE	VA	23860
05000100067	RUTLEDGE JR REVOC. TRUST RALPH	3303 BOULEVARD	COLONIAL HEIGHTS	VA	23834	12601 CRYSTAL DOWNS LANE	CHESTER	VA	23831
6702050C009	MUISE SIGRID TAYLOR STEPHANIE M	3306 LONGHORN DRIVE	COLONIAL HEIGHTS	VA	23834	3306 LONGHORN DRIVE	COLONIAL HEIGHTS	VA	23834
6702060C032	COMSTOCK ANDREW M.	332 SHADE TREE DRIVE	COLONIAL HEIGHTS	VA	23834	332 SHADE TREE DRIVE	COLONIAL HEIGHTS	VA	23834
6000300003	MOOTHATHU POOVILLAM S SUBRAMA	3400 BOULEVARD	COLONIAL HEIGHTS	VA	23834	620 WALSHING DR	RICHMOND	VA	23229
05000100116	MASOOD, LLC	3401 BOULEVARD	COLONIAL HEIGHTS	VA	23834	7135 JAHNKE RD	RICHMOND	VA	23225
0500010019A	MASOOD, LLC	3401-3403 BOULEVARD	COLONIAL HEIGHTS	VA	23834	7135 JAHNKE RD	RICHMOND	VA	23225
05000100065	BARKER INVESTMENT CORP	3405 BOULEVARD	COLONIAL HEIGHTS	VA	23834	C/O: ALPENE LAND LLC 24841 WAX MYRTLE DR.	BONITA SPRINGS	FL	34134
05000100061	BARKER INVESTMENT CORP	3409 BOULEVARD	COLONIAL HEIGHTS	VA	23834	C/O: ALPENE LAND LLC 24841 WAX MYRTLE DR.	BONITA SPRINGS	FL	34134
05000100070	ALPENE LAND LLC	3411-3413 BOULEVARD	COLONIAL HEIGHTS	VA	23834	C/O: LOUISE HAINE 24841 WAX MYRTLE DR.	BONITA SPRINGS	FL	34134
06000300002	NIRVANA HOLDINGS LLC	3416 BOULEVARD	COLONIAL HEIGHTS	VA	23834	14006 SUMMERSEDGE TERR	CHESTERFIELD	VA	23832
05000100053	3 MRA ENTERPRISE, LLC	3419 BOULEVARD	COLONIAL HEIGHTS	VA	23834	3419 BOULEVARD	COLONIAL HEIGHTS	VA	23834
05000100057	3 MRA ENTERPRISE, LLC	3419 BOULEVARD	COLONIAL HEIGHTS	VA	23834	3419 BOULEVARD	COLONIAL HEIGHTS	VA	23834
6702060C033	JONES III GEORGE A. JONES CAROL S.	342 SHADE TREE DRIVE	COLONIAL HEIGHTS	VA	23834	342 SHADE TREE DRIVE	COLONIAL HEIGHTS	VA	23834
06000300001	CRAPA MARCELLO M. CRAPA IOLANDA	3420 BOULEVARD	COLONIAL HEIGHTS	VA	23834	3420 BOULEVARD	COLONIAL HEIGHTS	VA	23834
6702060C034	COMSTOCK JOHN M COMSTOCK PAMELA M	348 SHADE TREE DRIVE	COLONIAL HEIGHTS	VA	23834	348 SHADE TREE DRIVE	COLONIAL HEIGHTS	VA	23834
04000400002	WINNIE JR. CHARLES D WINNIE ROSE B	3498 EAST AVENUE	COLONIAL HEIGHTS	VA	23834	3498 EAST AVENUE	COLONIAL HEIGHTS	VA	23834
04000400003	WINNIE JR. CHARLES D WINNIE ROSE B	3498 EAST AVENUE	COLONIAL HEIGHTS	VA	23834	3498 EAST AVENUE	COLONIAL HEIGHTS	VA	23834
05000100029	WATKINS LESLIE A. WATKINS JEFFREY C.	3499 EAST AVE.	COLONIAL HEIGHTS	VA	23834	3499 EAST AVE.	COLONIAL HEIGHTS	VA	23834
04000400006	CITARELLI, ET AL ANTHONY A	3501 EAST AVENUE	COLONIAL HEIGHTS	VA	23834	3501 EAST AVENUE	COLONIAL HEIGHTS	VA	23834
04000400005	JAMES JR. HOYT F JAMES JUANITA E	3503 EAST AVENUE	COLONIAL HEIGHTS	VA	23834	3503 EAST AVENUE	COLONIAL HEIGHTS	VA	23834
04000400004	REED JAMES WHALEY REED JACKIE L	3505 EAST AVENUE	COLONIAL HEIGHTS	VA	23834	3505 EAST AVENUE	COLONIAL HEIGHTS	VA	23834
04000700002	ARIYA REAL ESTATE, LLC	3507 BOULEVARD - STE. A	COLONIAL HEIGHTS	VA	23834	3507 BOULEVARD - STE. A	COLONIAL HEIGHTS	VA	23834
04000300001	WHITE SAM D. CURTIS CHRISTINA M.	3507 EAST AV	COLONIAL HEIGHTS	VA	23834	3507 EAST AV	COLONIAL HEIGHTS	VA	23834
04000700001	LUCKY LADY ENTERPRISES, LLC	3509 BOULEVARD	COLONIAL HEIGHTS	VA	23834	10041 MIDLOTHIAN TURNPIKE	RICHMOND	VA	23235
04000300003	HILL TAMMY C	3509 EAST AVENUE	COLONIAL HEIGHTS	VA	23834	3509 EAST AVENUE	COLONIAL HEIGHTS	VA	23834
04000335007	BARLOW WILLIAM M BARLOW MARY T	3511 EAST AVENUE	COLONIAL HEIGHTS	VA	23834	3511 EAST AVENUE	COLONIAL HEIGHTS	VA	23834
06000500009	COLONIAL HEIGHTS ASSOCIATES	3512 BOULEVARD	COLONIAL HEIGHTS	VA	23834	815 W POYTHRESS ST	HOPEWELL	VA	23860
04000300008	SMITH DIANNA M.	3513 EAST AV	COLONIAL HEIGHTS	VA	23834	3513 EAST AV	COLONIAL HEIGHTS	VA	23834

## AFFECTED PROPERTY OWNERS WITHIN INUNDATION ZONE

GPIN (CHESTERFIELD)/PARCEL ID (COLONIAL HEIGHTS)	OWNER	PROPERTY ADDRESS	CITY/COUNTY	STATE	ZIP	OWNER ADDRESS	OWNER CITY	OWNER STATE	OWNER ZIP
04000035009	SMITH DIANNA M.	3513 EAST AV	COLONIAL HEIGHTS	VA	23834	3513 EAST AV	COLONIAL HEIGHTS	VA	23834
06000050010	ODUM MATTIE DIANE	3514 BOULEVARD	COLONIAL HEIGHTS	VA	23834	3514 BOULEVARD	COLONIAL HEIGHTS	VA	23834
04000035010	TATUM RENEE	3517 EAST AVENUE	COLONIAL HEIGHTS	VA	23834	3517 EAST AVENUE	COLONIAL HEIGHTS	VA	23834
0400002A06A	GORDON PHYLLIS J	3517 WEST AVENUE	COLONIAL HEIGHTS	VA	23834	3517 WEST AVENUE	COLONIAL HEIGHTS	VA	23834
0400010000A	MOORE EDWARD H.	3519 EAST AVENUE	COLONIAL HEIGHTS	VA	23834	3519 EAST AVENUE	COLONIAL HEIGHTS	VA	23834
0400002A008	COLONIAL HEIGHTS ENTERPRISES	3523 BOULEVARD	COLONIAL HEIGHTS	VA	23834	3523 BOULEVARD	COLONIAL HEIGHTS	VA	23834
0400002A015	COLONIAL HEIGHTS ENTERPRISES	3523 BOULEVARD	COLONIAL HEIGHTS	VA	23834	3523 BOULEVARD	COLONIAL HEIGHTS	VA	23834
060000200002	USTEE EARL L SHUFFORD-TRUSTEE JACQUELYN R. SHUFFORD EARL	3524 BOULEVARD	COLONIAL HEIGHTS	VA	23834	12701 MIDDLEBROOK RD.	CHESTER	VA	23831
050000100126	ORANGE AVENUE CONTRACTOR, LLC	3599 BOULEVARD	COLONIAL HEIGHTS	VA	23834	3599 BOULEVARD	COLONIAL HEIGHTS	VA	23834
040000100001	THE LANDMARK BUILDING, LLC	3599 BOULEVARD - STE. A	COLONIAL HEIGHTS	VA	23834	3599 BOULEVARD - STE. A	COLONIAL HEIGHTS	VA	23834
060001000A1	BOWLES J WILLIAM BOWLES RAQUEL A	3600 BOULEVARD	COLONIAL HEIGHTS	VA	23834	5300 ASHTON CREEK ROAD	CHESTER	VA	23831
6806360H028	FAISON GEORGE B FAISON NICOLLE M	3600 HAWICK DRIVE	COLONIAL HEIGHTS	VA	23834	3600 HAWICK DRIVE	COLONIAL HEIGHTS	VA	23834
03000020F003	STAND UP HOMES LLC	3600 HEMLOCK AVE	COLONIAL HEIGHTS	VA	23834	C/O: DAY TITLE SERVICES LC 4912 FITZHUGH AV	RICHMOND	VA	23230
04000100002	KRSNA, LLC	3601 BOULEVARD	COLONIAL HEIGHTS	VA	23834	P.O. BOX 2061	CHESTER	VA	0
03000020C013	MCCREARY RALPH E. MCCREARY MARGARITA B.	3601 SPRUCE AVENUE	COLONIAL HEIGHTS	VA	23834	3601 SPRUCE AVENUE	COLONIAL HEIGHTS	VA	23834
03000020F002	MCCARTER PHYLLIS S	3602 HEMLOCK AVENUE	COLONIAL HEIGHTS	VA	23834	3602 HEMLOCK AVENUE	COLONIAL HEIGHTS	VA	23834
03000020C012	MILLER CHRISTOPHER A. MILLER KATRINIA R.	3603 SPRUCE AV	COLONIAL HEIGHTS	VA	23834	3603 SPRUCE AV	COLONIAL HEIGHTS	VA	23834
03000020C12A	MILLER CHRISTOPHER A. MILLER KATRINIA R.	3603 SPRUCE AV	COLONIAL HEIGHTS	VA	23834	3603 SPRUCE AV	COLONIAL HEIGHTS	VA	23834
03000020C011	NORRIS DAVID L NORRIS VICKIE L	3605 SPRUCE AVENUE	COLONIAL HEIGHTS	VA	23834	3605 SPRUCE AVENUE	COLONIAL HEIGHTS	VA	23834
03000020C11A	NORRIS DAVID L NORRIS VICKIE L	3605 SPRUCE AVENUE	COLONIAL HEIGHTS	VA	23834	3605 SPRUCE AVENUE	COLONIAL HEIGHTS	VA	23834
0600010000B	WAITKUS ALEXANDER PAUL	3606 BOULEVARD	COLONIAL HEIGHTS	VA	23834	P O BOX 418	LINTHICUM HEIGHTS	MD	21090
30002000000	DAVIS DENNIS W	3606 HEMLOCK AVENUE	COLONIAL HEIGHTS	VA	23834	3606 HEMLOCK AVENUE	COLONIAL HEIGHTS	VA	23834
03000020C010	ALMOODOVAR EMILIANO STRYKER TINA B	3607 SPRUCE AVE.	COLONIAL HEIGHTS	VA	23834	3607 SPRUCE AVE.	COLONIAL HEIGHTS	VA	23834
03000020C10A	ALMOODOVAR EMILIANO STRYKER TINA B	3607 SPRUCE AVE.	COLONIAL HEIGHTS	VA	23834	3607 SPRUCE AVE.	COLONIAL HEIGHTS	VA	23834
30002000000	COOKE STACEY M.	3608 HEMLOCK AVENUE	COLONIAL HEIGHTS	VA	23834	3608 HEMLOCK AVENUE	COLONIAL HEIGHTS	VA	23834
030000100006	SIXTY SOUTH	3609 BOULEVARD	COLONIAL HEIGHTS	VA	23834	C/O GENERAL LAND CO OF VA INC P O BOX 5204	RICHMOND	VA	23220
03000020C009	HALSTEAD SHERRY HARWARD	3609 SPRUCE AVE.	COLONIAL HEIGHTS	VA	23834	3609 SPRUCE AVE.	COLONIAL HEIGHTS	VA	23834
03000020C09A	HALSTEAD SHERRY HARWARD	3609 SPRUCE AVE.	COLONIAL HEIGHTS	VA	23834	3609 SPRUCE AVE.	COLONIAL HEIGHTS	VA	23834
0600010000C	BATES PROPERTIES LLC	3610 BOULEVARD	COLONIAL HEIGHTS	VA	23834	110 SCRIMSHAW DR	CHESTER	VA	23836
03000010005A	DIRACH, LLC	3611 BOULEVARD	COLONIAL HEIGHTS	VA	23834	835 CLUB RIDGE TERRACE	CHESTER	VA	23836
03000020B001	HANSON KATHRYN M.	3611 HEMLOCK AVE.	COLONIAL HEIGHTS	VA	23834	3611 HEMLOCK AVE.	COLONIAL HEIGHTS	VA	23834
03000020C008	BECKHAM GILBERT T BECKHAM MARY N	3611 SPRUCE AVENUE	COLONIAL HEIGHTS	VA	23834	3611 SPRUCE AVENUE	COLONIAL HEIGHTS	VA	23834
03000020C08A	BECKHAM GILBERT THEODORE BECKHAM MARY GASKIN	3611 SPRUCE AVENUE	COLONIAL HEIGHTS	VA	23834	3611 SPRUCE AVENUE	COLONIAL HEIGHTS	VA	23834
030000202000	RODDY GEORGIANN H	3612 HEMLOCK AVENUE	COLONIAL HEIGHTS	VA	23834	3612 HEMLOCK AVENUE	COLONIAL HEIGHTS	VA	23834
03000020C07A	SMITH JENNIFER A.	3613 SPRUCE AVE	COLONIAL HEIGHTS	VA	23834	3613 SPRUCE AVE	COLONIAL HEIGHTS	VA	23834
03000020C007	SMITH JENNIFER A.	3613 SPRUCE AVE.	COLONIAL HEIGHTS	VA	23834	3613 SPRUCE AVE.	COLONIAL HEIGHTS	VA	23834
010000100002	MOFFETT IAN M MOFFETT PAMELA A	3614 ASHBY AVE.	COLONIAL HEIGHTS	VA	23834	3614 ASHBY AVE.	COLONIAL HEIGHTS	VA	23834
000300002000	MUNOZ JOHN S. MUNOZ CHRISTA N.	3614 HEMLOCK AVE.	COLONIAL HEIGHTS	VA	23834	3614 HEMLOCK AVE.	COLONIAL HEIGHTS	VA	23834
03000020C006	SMAILES JR. THOMAS H SMAILES ELIZABETH ANN	3615 SPRUCE AVENUE	COLONIAL HEIGHTS	VA	23834	3615 SPRUCE AVENUE	COLONIAL HEIGHTS	VA	23834
03000020C06A	SMAILES JR. THOMAS H SMAILES ELIZABETH ANN	3615 SPRUCE AVENUE	COLONIAL HEIGHTS	VA	23834	3615 SPRUCE AVENUE	COLONIAL HEIGHTS	VA	23834
010000100004	LEES DAVID M.	3616 ASHBY AVENUE	COLONIAL HEIGHTS	VA	23834	3616 ASHBY AVENUE	COLONIAL HEIGHTS	VA	23834
00030000200	WOODS JR. JOHN R WOODS MAI T	3616 HEMLOCK AVENUE	COLONIAL HEIGHTS	VA	23834	3616 HEMLOCK AVENUE	COLONIAL HEIGHTS	VA	23834
030000200000	WOODS JR. JOHN R WOODS MAI T	3616 HEMLOCK AVENUE	COLONIAL HEIGHTS	VA	23834	3616 HEMLOCK AVENUE	COLONIAL HEIGHTS	VA	23834
03000020C005	GIOVANNELLI RITA M.	3617 SPRUCE AVENUE	COLONIAL HEIGHTS	VA	23834	3617 SPRUCE AVENUE	COLONIAL HEIGHTS	VA	23834
01000010004A	WAMSLEY C NEIL WAMSLEY DEBRA K	3618 ASHBY AVENUE	COLONIAL HEIGHTS	VA	23834	3618 ASHBY AVENUE	COLONIAL HEIGHTS	VA	23834
06000400001	WAMSLEY JR. C NEIL	3618 ASHBY AVENUE	COLONIAL HEIGHTS	VA	23834	3618 ASHBY AVENUE	COLONIAL HEIGHTS	VA	23834
0600040000A	WAMSLEY JR. C NEIL	3618 ASHBY AVENUE	COLONIAL HEIGHTS	VA	23834	3618 ASHBY AVENUE	COLONIAL HEIGHTS	VA	23834
03000020B002	SWEENEY KALAN S.	3618 SPRUCE AVENUE	COLONIAL HEIGHTS	VA	23834	3618 SPRUCE AVENUE	COLONIAL HEIGHTS	VA	23834
03000020C004	BONEY BONCHO N. KOCEVA MARIYA P.	3619 SPRUCE AVENUE	COLONIAL HEIGHTS	VA	23834	3619 SPRUCE AVENUE	COLONIAL HEIGHTS	VA	23834
010000100007	HARDY RONALD C BRASWELL KATHLEEN M	3620 ASHBY AVENUE	COLONIAL HEIGHTS	VA	23834	3620 ASHBY AVENUE	COLONIAL HEIGHTS	VA	23834
020000100007	INZONE GIUSEPPE INZONE ROSALIA	3620 BOULEVARD	COLONIAL HEIGHTS	VA	23834	VIA F. CANGIALOSI #201	CARINI PA	IT	90044
02000010006A	INZONE GIUSEPPE INZONE ROSALIA	3620 BOULEVARD	COLONIAL HEIGHTS	VA	23834	VIA F. CANGIALOSI #201	CARINI PA	IT	90044
02000010B006	INZONE GIUSEPPE INZONE ROSALIA	3620 BOULEVARD	COLONIAL HEIGHTS	VA	23834	VIA F. CANGIALOSI #201	CARINI PA	IT	90044
03000020C003	HALL MELVIN H	3621 SPRUCE AVENUE	COLONIAL HEIGHTS	VA	23834	3621 SPRUCE AVENUE	COLONIAL HEIGHTS	VA	23834
01000010007A	WOOD BUILDER, LLC J.S.	3622 ASHBY AVE	COLONIAL HEIGHTS	VA	23834	2411 ARROWFIELD ROAD	S. CHESTERFIELD	VA	23834
03000020C002	ROBBINS GORDON J ROBBINS STEPHANIE J	3623 SPRUCE AVENUE	COLONIAL HEIGHTS	VA	23834	3623 SPRUCE AVENUE	COLONIAL HEIGHTS	VA	23834
01000010008A	HACK JR. JOHN I HACK BARBARA L	3626 ASHBY AVENUE	COLONIAL HEIGHTS	VA	23834	3626 ASHBY AVENUE	COLONIAL HEIGHTS	VA	23834
02000020001B	NSK, LLC	3628 BOULEVARD	COLONIAL HEIGHTS	VA	23834	3628 BOULEVARD	COLONIAL HEIGHTS	VA	23834
010000100011	PHELPS FREDERICK	3630 ASHBY AVENUE	COLONIAL HEIGHTS	VA	23834	3630 ASHBY AVENUE	COLONIAL HEIGHTS	VA	23834
02000020002B	INDIGO ASSOCIATES LLC	3630 BOULEVARD	COLONIAL HEIGHTS	VA	23834	C/O: LORI WINKLE 21103 HALLOWAY AV	S. CHESTERFIELD	VA	23803
02000020003B	INDIGO ASSOCIATES LLC	3631 BOULEVARD	COLONIAL HEIGHTS	VA	23834	C/O: LORI WINKLE 21103 HALLOWAY AV	S. CHESTERFIELD	VA	23803
01000010011A	SUTHERLAND DONALD R. SUTHERLAND MARCIA E.	3632 ASHBY AVENUE	COLONIAL HEIGHTS	VA	23834	3632 ASHBY AVENUE	COLONIAL HEIGHTS	VA	23834
02000020004B	INDIGO ASSOCIATES LLC	3632 BOULEVARD	COLONIAL HEIGHTS	VA	23834	C/O: LORI WINKLE 21103 HALLOWAY AV	S. CHESTERFIELD	VA	23803
02000020005B	INDIGO ASSOCIATES LLC	3633 BOULEVARD	COLONIAL HEIGHTS	VA	23834	C/O: LORI WINKLE 21103 HALLOWAY AV	S. CHESTERFIELD	VA	23803
02000010000F	BOYD JR HERBERT L BOYD SUE M	3639 ASHBY AVENUE	COLONIAL HEIGHTS	VA	23834	3639 ASHBY AVENUE	COLONIAL HEIGHTS	VA	23834
010000100016	BLASZAK PATRICIA B	3640 ASHBY AVENUE	COLONIAL HEIGHTS	VA	23834	3640 ASHBY AVENUE	COLONIAL HEIGHTS	VA	23834
02000010004A	BISSELL STEPHEN L. BISSELL GERMAINE R.	3640 BOULEVARD	COLONIAL HEIGHTS	VA	23834	C/O: LORI BISSELL WINKLE 21103 HALLOWAY AV	S. CHESTERFIELD	VA	23803
02000030000G	FOSTER JEAN D	3641 ASHBY AVE	COLONIAL HEIGHTS	VA	23834	20221 TALON POINT DRIVE	PETERSBURG	VA	23803
010000100018	BLAKE JR DONALD R BLAKE KIMBERLY H	3644 ASHBY AVENUE	COLONIAL HEIGHTS	VA	23834	3644 ASHBY AVENUE	COLONIAL HEIGHTS	VA	23834
02000010003A	FOSTER MARVIN G FOSTER JEAN M	3644 BOULEVARD	COLONIAL HEIGHTS	VA	23834	20221 TALON POINT DRIVE	PETERSBURG	VA	23803
02000030000H	LEIMBERGER MARK T. LEIMBERGER CYNTHIA L.	3645 ASHBY AVENUE	COLONIAL HEIGHTS	VA	23834	3645 ASHBY AVENUE	COLONIAL HEIGHTS	VA	23834
010000100020	EGNEW DONALD J. EGNEW BETTY C.	3646 ASHBY AVENUE	COLONIAL HEIGHTS	VA	23834	3646 ASHBY AVENUE	COLONIAL HEIGHTS	VA	23834
020000100004	CREEK VIEW CENTER, LLC	3660 BOULEVARD	COLONIAL HEIGHTS	VA	23834	C/O: CREEKVIEW CENTER, LLC P.O. BOX 23061	RICHMOND	VA	23223
020000100001	NAP, LLC	3666 BOULEVARD	COLONIAL HEIGHTS	VA	23834	3666 BOULEVARD	COLONIAL HEIGHTS	VA	23834
090000100003	NGUYEN PETER TRAN TAM NGOC THANH	3730 CONDUIT RD.	COLONIAL HEIGHTS	VA	23834	3730 CONDUIT RD.	COLONIAL HEIGHTS	VA	23834
030000300006	GILBERT & FARLEY LLC	3731 BOULEVARD	COLONIAL HEIGHTS	VA	23834	3731 BOULEVARD	COLONIAL HEIGHTS	VA	23834
0300002A0A01	WAGSTAFF DANNY	3737 BOULEVARD	COLONIAL HEIGHTS	VA	23834	3737 BOULEVARD	COLONIAL HEIGHTS	VA	23834
030000300005	WAGSTAFF DANNY	3737 BOULEVARD	COLONIAL HEIGHTS	VA	23834	3737 BOULEVARD	COLONIAL HEIGHTS	VA	23834
6806360F003	BERBERICH JR. ROBERT L. DURHAM RACHEL L.	3812 ORKNEY ROAD	COLONIAL HEIGHTS	VA	23834	3812 ORKNEY ROAD	COLONIAL HEIGHTS	VA	23834
63000060L003	KOEGEL SHIRLEY A	400 MAPLE GROVE AVENUE	COLONIAL HEIGHTS	VA	23834	400 MAPLE GROVE AVENUE	COLONIAL HEIGHTS	VA	23834
641009A0A01	RICHARDSON JONATHAN L. PRESTON-RICHARDSON BRENDA J.	400 NORWOOD DRIVE	COLONIAL HEIGHTS	VA	23834	400 NORWOOD DRIVE	COLONIAL HEIGHTS	VA	23834
641009B0001	SCHOLLER DOLORES L	401 FAIRMONT DRIVE	COLONIAL HEIGHTS	VA	23834	401 FAIRMONT DRIVE	COLONIAL HEIGHTS	VA	23834
64101100000	PETERS RONALD J PETERS DIETLUND J	401 NOTTINGHAM DRIVE	COLONIAL HEIGHTS	VA	23834	401 NOTTINGHAM DRIVE	COLONIAL HEIGHTS	VA	23834
641010A0A002	CCLOSKEY ENOCH J - TRUSTEE MCCLOSKEY ENOCH J REVOCABLE	402 NORWOOD DRIVE	COLONIAL HEIGHTS	VA	23834	402 NORWOOD DRIVE	COLONIAL HEIGHTS	VA	23834
6410100B018	SPEARMAN CHRISTOPHER	402 NOTTINGHAM DRIVE	COLONIAL HEIGHTS	VA	23834	402 NOTTINGHAM DRIVE	COLONIAL HEIGHTS	VA	23834
050000100235	SENIOR ARETHA F.	402 ORANGE AVE.	COLONIAL HEIGHTS	VA	23834	402 ORANGE AVE.	COLONIAL HEIGHTS	VA	23834
050000100235	SENIOR ARETHA F.	402 ORANGE AVE.	COLONIAL HEIGHTS	VA	23834	402 ORANGE AVE.	COLONIAL HEIGHTS	VA	23834
641009B0002	MELVIN LARRY H	403 FAIRMONT DRIVE	COLONIAL HEIGHTS	VA	23834	403 FAIRMONT DRIVE	COLONIAL HEIGHTS	VA	23834

## AFFECTED PROPERTY OWNERS WITHIN INUNDATION ZONE

GPIN (CHESTERFIELD)/PARCEL ID (COLONIAL HEIGHTS)	OWNER	PROPERTY ADDRESS	CITY/COUNTY	STATE	ZIP	OWNER ADDRESS	OWNER CITY	OWNER STATE	OWNER ZIP
0800020009A	PEGRAM TIMOTHY G PEGRAM LISA G	403 LAKE AVENUE	COLONIAL HEIGHTS	VA	23834	403 LAKE AVENUE	COLONIAL HEIGHTS	VA	23834
64101100000	MENTZER JR. JOSEPH THOMAS	403 NOTTINGHAM DRIVE	COLONIAL HEIGHTS	VA	23834	403 NOTTINGHAM DRIVE	COLONIAL HEIGHTS	VA	23834
07000100043	BALL LYNETTE F.	403 SPRINGDALE AVE.	COLONIAL HEIGHTS	VA	23834	403 SPRINGDALE AVE.	COLONIAL HEIGHTS	VA	23834
08000400002	PELLERITO LINDA G	404 LAKE AVENUE	COLONIAL HEIGHTS	VA	23834	404 LAKE AVENUE	COLONIAL HEIGHTS	VA	23834
6410100A003	PROCTOR MARVIN P PROCTOR EDITH H	404 NORWOOD DRIVE	COLONIAL HEIGHTS	VA	23834	404 NORWOOD DRIVE	COLONIAL HEIGHTS	VA	23834
05000100234	FLORES SERGIO A.	404 ORANGE AVE.	COLONIAL HEIGHTS	VA	23834	404 ORANGE AVE.	COLONIAL HEIGHTS	VA	23834
05000100234	FLORES SERGIO A.	404 ORANGE AVE.	COLONIAL HEIGHTS	VA	23834	404 ORANGE AVE.	COLONIAL HEIGHTS	VA	23834
05000100234	FLORES SERGIO A.	404 ORANGE AVE.	COLONIAL HEIGHTS	VA	23834	404 ORANGE AVE.	COLONIAL HEIGHTS	VA	23834
64100908003	ORTON RACHEL LINDA	405 FAIRMONT DRIVE	COLONIAL HEIGHTS	VA	23834	405 FAIRMONT DRIVE	COLONIAL HEIGHTS	VA	23834
64101100000	LOREY CRAIG ALLEN	405 NOTTINGHAM DR.	COLONIAL HEIGHTS	VA	23834	405 NOTTINGHAM DR.	COLONIAL HEIGHTS	VA	23834
05000100148	DUNN JR. ET AL RALPH L	405-407 ORANGE AVE	COLONIAL HEIGHTS	VA	23834	5620 TETERLING COURT	CHESTER	VA	0
08000400001	CROCKER PENNY T	406 LAKE AVENUE	COLONIAL HEIGHTS	VA	23834	406 LAKE AVENUE	COLONIAL HEIGHTS	VA	23834
6410100A004	WHITLEY KEVIN O WHITLEY J ALLISON	406 NORWOOD DRIVE	COLONIAL HEIGHTS	VA	23834	406 NORWOOD DRIVE	COLONIAL HEIGHTS	VA	23834
05000100233	CONGLETON KENNETH E. STANLEY, III JOE	406 ORANGE AVE.	COLONIAL HEIGHTS	VA	23834	406 ORANGE AVE.	COLONIAL HEIGHTS	VA	23834
05000100233	CONGLETON KENNETH E. STANLEY, III JOE	406 ORANGE AVE.	COLONIAL HEIGHTS	VA	23834	406 ORANGE AVE.	COLONIAL HEIGHTS	VA	23834
64100908004	BELLOWS ROBERT E BELLOWS MARGARET M	407 FAIRMONT DRIVE	COLONIAL HEIGHTS	VA	23834	407 FAIRMONT DRIVE	COLONIAL HEIGHTS	VA	23834
64101100000	GREER RYAN BLAIR WADE TEREASA I	407 NOTTINGHAM DR.	COLONIAL HEIGHTS	VA	23834	407 NOTTINGHAM DR.	COLONIAL HEIGHTS	VA	23834
07000100041	KAY KENNETH D KAY DELORES D	407 SPRINGDALE AVENUE	COLONIAL HEIGHTS	VA	23834	407 SPRINGDALE AVENUE	COLONIAL HEIGHTS	VA	23834
6410100A005	MANFIELD CATHERINE ROSE	408 NORWOOD DRIVE	COLONIAL HEIGHTS	VA	23834	408 NORWOOD DRIVE	COLONIAL HEIGHTS	VA	23834
6410100C020	CUMMINS MARK W CUMMINS CINDY F	408 NOTTINGHAM DRIVE	COLONIAL HEIGHTS	VA	23834	408 NOTTINGHAM DRIVE	COLONIAL HEIGHTS	VA	23834
05000100232	DAVIS, JR. JON M.	408 ORANGE AVE.	COLONIAL HEIGHTS	VA	23834	408 ORANGE AVE.	COLONIAL HEIGHTS	VA	23834
07000100030	CHAPMAN SEAN P.	408 SPRINGDALE AVENUE	COLONIAL HEIGHTS	VA	23834	408 SPRINGDALE AVENUE	COLONIAL HEIGHTS	VA	23834
64101100000	SHINDLER ELLIOTT R SHINDLER MARY L	409 NOTTINGHAM DRIVE	COLONIAL HEIGHTS	VA	23834	409 NOTTINGHAM DRIVE	COLONIAL HEIGHTS	VA	23834
05000100212	WILSON JERRY E WILSON GRACE W	410 HILLCREST AVENUE	COLONIAL HEIGHTS	VA	23834	410 HILLCREST AVENUE	COLONIAL HEIGHTS	VA	23834
6410100A006	FLETCHER SARA M.	410 NORWOOD DR	COLONIAL HEIGHTS	VA	23834	410 NORWOOD DR	COLONIAL HEIGHTS	VA	23834
6410100C021	NEATROUR JAMES E NEATROUR DONNA O	410 NOTTINGHAM DRIVE	COLONIAL HEIGHTS	VA	23834	410 NOTTINGHAM DRIVE	COLONIAL HEIGHTS	VA	23834
05000100231	BROADDUS CASANDRA F.	410 ORANGE AVE.	COLONIAL HEIGHTS	VA	23834	410 ORANGE AVE.	COLONIAL HEIGHTS	VA	23834
07000100031	SCHOTT ROY W.	410 SPRINGDALE AVE.	COLONIAL HEIGHTS	VA	23834	410 SPRINGDALE AVE.	COLONIAL HEIGHTS	VA	23834
64101100000	GUSCHKE H MICHAEL GUSCHKE LOIS ANN	411 NOTTINGHAM DRIVE	COLONIAL HEIGHTS	VA	23834	411 NOTTINGHAM DRIVE	COLONIAL HEIGHTS	VA	23834
07000100039	MARTIN DAVID B.	411 SPRINGDALE AVE.	COLONIAL HEIGHTS	VA	23834	411 SPRINGDALE AVE.	COLONIAL HEIGHTS	VA	23834
07000100040	MARTIN DAVID B.	411 SPRINGDALE AVE.	COLONIAL HEIGHTS	VA	23834	411 SPRINGDALE AVE.	COLONIAL HEIGHTS	VA	23834
05000100210	MILLER, JR. LARRY A.	412 HILLCREST AVE.	COLONIAL HEIGHTS	VA	23834	412 HILLCREST AVE.	COLONIAL HEIGHTS	VA	23834
08000100005	MCMULLEN RACHEL M. MCMULLEN JR. FRANKLIN D.	412 LAKE AVENUE	COLONIAL HEIGHTS	VA	23834	412 LAKE AVENUE	COLONIAL HEIGHTS	VA	23834
6410100A007	MULLINS WILLIE C MULLINS MARIE B	412 NORWOOD DRIVE	COLONIAL HEIGHTS	VA	23834	412 NORWOOD DRIVE	COLONIAL HEIGHTS	VA	23834
6410100C022	MC KINNEY NEIL W.	412 NOTTINGHAME DRIVE	COLONIAL HEIGHTS	VA	23834	412 NOTTINGHAME DRIVE	COLONIAL HEIGHTS	VA	23834
05000100230	RIFFLE-HOLLAND APRIL	412 ORANGE AV	COLONIAL HEIGHTS	VA	23834	412 ORANGE AV	COLONIAL HEIGHTS	VA	23834
05000100230	RIFFLE-HOLLAND APRIL	412 ORANGE AV	COLONIAL HEIGHTS	VA	23834	412 ORANGE AV	COLONIAL HEIGHTS	VA	23834
0800020006A	PELLERITO RUSSELL G.	413 LAKEVIEW AV	COLONIAL HEIGHTS	VA	23834	413 LAKEVIEW AV	COLONIAL HEIGHTS	VA	23834
6410100C007	BECK JAMES CURTIS BECK MARGARET H	413 NORWOOD DRIVE	COLONIAL HEIGHTS	VA	23834	413 NORWOOD DRIVE	COLONIAL HEIGHTS	VA	23834
64101300000	CHADWICK NANCY T	413 NOTTINGHAM DRIVE	COLONIAL HEIGHTS	VA	23834	413 NOTTINGHAM DRIVE	COLONIAL HEIGHTS	VA	23834
05000100208	GUNN JASON H.	414 HILLCREST AVE	COLONIAL HEIGHTS	VA	23834	1100 WATERFORD RHYE DR.	RICHMOND	VA	0
6410100A008	WHELAN HARRY I WHELAN BARBARA W	414 NORWOOD DRIVE	COLONIAL HEIGHTS	VA	23834	414 NORWOOD DRIVE	COLONIAL HEIGHTS	VA	23834
64101000008	OMAS P TR STOREY SANDRA S TR STOREY, REVOCABLE TRU	414 NOTTINGHAM DRIVE	COLONIAL HEIGHTS	VA	23834	414 NOTTINGHAM DRIVE	COLONIAL HEIGHTS	VA	23834
07000100032	MAUL MARY LOU MAUL LOUIS E.	414 SPRINGDALE AVENUE	COLONIAL HEIGHTS	VA	23834	414 SPRINGDALE AVENUE	COLONIAL HEIGHTS	VA	23834
05000100186	GRINTER MATTHEW J	415 HILLCREST AVE	COLONIAL HEIGHTS	VA	23834	415 HILLCREST AVE	COLONIAL HEIGHTS	VA	23834
6410100C006	NERRIE BRIAN L NERRIE SUZANNE T	415 NORWOOD DRIVE	COLONIAL HEIGHTS	VA	23834	415 NORWOOD DRIVE	COLONIAL HEIGHTS	VA	23834
05000100156	MARTIN GARY D MARTIN ALICE E	415 ORANGE AV	COLONIAL HEIGHTS	VA	23834	415 ORANGE AV	COLONIAL HEIGHTS	VA	23834
05000100162	MARTIN GARY D. MARTIN ALICE E.	415 ORANGE AV	COLONIAL HEIGHTS	VA	23834	415 ORANGE AV	COLONIAL HEIGHTS	VA	23834
05000100173	MARTIN GARY D MARTIN ALICE E	415 ORANGE AV	COLONIAL HEIGHTS	VA	23834	415 ORANGE AV	COLONIAL HEIGHTS	VA	23834
05000100173	MARTIN GARY D MARTIN ALICE E	415 ORANGE AV	COLONIAL HEIGHTS	VA	23834	415 ORANGE AV	COLONIAL HEIGHTS	VA	23834
63000100J2A	MARTIN GARY D MARTIN ALICE E	415 ORANGE AV	COLONIAL HEIGHTS	VA	23834	415 ORANGE AV	COLONIAL HEIGHTS	VA	23834
05000100153	MARTIN GARY D. MARTIN ALICE E.	415 ORANGE AVE.	COLONIAL HEIGHTS	VA	23834	415 ORANGE AVE.	COLONIAL HEIGHTS	VA	23834
05000100196	MARTIN GARY D. MARTIN ALICE E.	415 ORANGE AVE.	COLONIAL HEIGHTS	VA	23834	415 ORANGE AVE.	COLONIAL HEIGHTS	VA	23834
07000100038	OLIVERA JESS M. OLIVERA SUSAN	415 SPRINGDALE AVE	COLONIAL HEIGHTS	VA	23834	315 SHORE RD.	UNION BEACH	NJ	07735
6410100A009	BRANDT ANDREAS	416 NORWOOD DR	COLONIAL HEIGHTS	VA	23834	1050 N. STUART ST. #919	ARLINGTON	VA	22201
64101000009	HENSLEY JEAN PEMBERTON	416 NOTTINGHAM DRIVE	COLONIAL HEIGHTS	VA	23834	416 NOTTINGHAM DRIVE	COLONIAL HEIGHTS	VA	23834
05000100206	CUTLER GARY CUTLER BETH A	416-418 HILLCREST AVE	COLONIAL HEIGHTS	VA	23834	525 OKUMA DR.	CHESTER	VA	23836
05000100171	HOLLAND LARRY K. HOLLAND DIANE	416-418 ORANGE AVE	COLONIAL HEIGHTS	VA	23834	11900 CHESTER VILLAGE DR	CHESTER	VA	23831
05000100188	JACOBS JR. JAMES T	417 HILLCREST AVENUE	COLONIAL HEIGHTS	VA	23834	417 HILLCREST AVENUE	COLONIAL HEIGHTS	VA	23834
6410100C005	MITCHELL LEONARD E MITCHELL SUSAN R	417 NORWOOD DRIVE	COLONIAL HEIGHTS	VA	23834	417 NORWOOD DRIVE	COLONIAL HEIGHTS	VA	23834
07000100037	CHARLESTON ENNIS B. CHARLESTON TITA L.	417 SPRINGDALE AVENUE	COLONIAL HEIGHTS	VA	23834	417 SPRINGDALE AVENUE	COLONIAL HEIGHTS	VA	23834
0700010036A	CHARLESTON ENNIS B. CHARLESTON TITA L.	417 SPRINGDALE AVENUE	COLONIAL HEIGHTS	VA	23834	417 SPRINGDALE AVENUE	COLONIAL HEIGHTS	VA	23834
6410100A010	HILTON THOMAS G HILTON ELLA E	418 NORWOOD DRIVE	COLONIAL HEIGHTS	VA	23834	418 NORWOOD DRIVE	COLONIAL HEIGHTS	VA	23834
64100100D10	CHAPPELL TRACEY D.	418 NOTTINGHAM DRIVE	COLONIAL HEIGHTS	VA	23834	418 NOTTINGHAM DRIVE	COLONIAL HEIGHTS	VA	23834
07000100033	WEIS RICHARD J WEIS MATILDA B	418 SPRINGDALE AVENUE	COLONIAL HEIGHTS	VA	23834	418 SPRINGDALE AVENUE	COLONIAL HEIGHTS	VA	23834
6410100C004	VODAR-TRUSTEE LELA B VODAR LELA B. REVOCABLE TRUST	419 NORWOOD DRIVE	COLONIAL HEIGHTS	VA	23834	419 NORWOOD DRIVE	COLONIAL HEIGHTS	VA	23834
64101100000	WILBURN JR. JOSEPH K. WILBURN LINDA D.	419 NOTTINGHAM DR	COLONIAL HEIGHTS	VA	23834	419 NOTTINGHAM DR	COLONIAL HEIGHTS	VA	23834
07000100036	MEADOWS CALVIN L MEADOWS DOROTHY A	419 SPRINGDALE AVENUE	COLONIAL HEIGHTS	VA	23834	419 SPRINGDALE AVENUE	COLONIAL HEIGHTS	VA	23834
6410100A012	MICHAUD TIMOTHY R. MICHAUD RHONDA K.	420 NORWOOD DR.	COLONIAL HEIGHTS	VA	23834	420 NORWOOD DR.	COLONIAL HEIGHTS	VA	23834
64101100011	GITTMAN, SR. JAMES R. GITTMAN CAROL H.	420 NOTTINGHAM DRIVE	COLONIAL HEIGHTS	VA	23834	420 NOTTINGHAM DRIVE	COLONIAL HEIGHTS	VA	23834
07000100034	TAYLOR JUDY LEE TAYLOR ANN MARIE	420 SPRINGDALE AVENUE	COLONIAL HEIGHTS	VA	23834	420 SPRINGDALE AVENUE	COLONIAL HEIGHTS	VA	23834
5000100204	SCHULZE BARRY W	420-422 HILLCREST AVE	COLONIAL HEIGHTS	VA	23834	P.O. BOX 276	SUTHERLAND	VA	23885
64101100000	MEADE WALTER T. MEADE JEAN S.	421 NOTTINGHAM DR.	COLONIAL HEIGHTS	VA	23834	421 NOTTINGHAM DR.	COLONIAL HEIGHTS	VA	23834
64101100012	WARREN KATHLEEN FRANCES WARREN III TRAVIS WILLIAM	422 NOTTINGHAM DRIVE	COLONIAL HEIGHTS	VA	23834	422 NOTTINGHAM DRIVE	COLONIAL HEIGHTS	VA	23834
05000100192	VAUGHAN S. KENNETH	423 HILLCREST AVENUE	COLONIAL HEIGHTS	VA	23834	423 HILLCREST AVENUE	COLONIAL HEIGHTS	VA	23834
6410100C001	PECHT JR. ROBERT F PECHT DARYL RAINEY	423 NORWOOD DRIVE	COLONIAL HEIGHTS	VA	23834	423 NORWOOD DRIVE	COLONIAL HEIGHTS	VA	23834
6410100A12A	LANE L. MARK LANE MARY JO	424 NORWOOD DRIVE	COLONIAL HEIGHTS	VA	23834	424 NORWOOD DRIVE	COLONIAL HEIGHTS	VA	23834
64111100013	RANDAZZO VINCENTO P. COLEMAN KATHERINE P.	424 NOTTINGHAM DR.	COLONIAL HEIGHTS	VA	23834	424 NOTTINGHAM DR.	COLONIAL HEIGHTS	VA	23834
6410060C006	SCHINKEL THOMAS O SCHINKEL EDITH H	425 NOTTINGHAM DRIVE	COLONIAL HEIGHTS	VA	23834	425 NOTTINGHAM DRIVE	COLONIAL HEIGHTS	VA	23834
64111100000	SCHINKEL THOMAS O SCHINKEL EDITH H	425 NOTTINGHAM DRIVE	COLONIAL HEIGHTS	VA	23834	425 NOTTINGHAM DRIVE	COLONIAL HEIGHTS	VA	23834
64111100014	SHINAULT, II JAMES M.	426 NOTTINGHAM DR	COLONIAL HEIGHTS	VA	23834	P.O. BOX 396	NORTH	VA	23128
64111100000	MINGLOSKI JR ROBERT A MINGLOSKI LINDA A	427 NOTTINGHAM DR.	COLONIAL HEIGHTS	VA	23834	427 NOTTINGHAM DR.	COLONIAL HEIGHTS	VA	23834
05000100086	MINGLOSKI JR. ROBERT A. MINGLOSKI LINDA A	427 NOTTINGHAM DRIVE	COLONIAL HEIGHTS	VA	23834	427 NOTTINGHAM DRIVE	COLONIAL HEIGHTS	VA	23834
05000100087	MINGLOSKI JR. ROBERT A. MINGLOSKI LINDA A	427 NOTTINGHAM DRIVE	COLONIAL HEIGHTS	VA	23834	427 NOTTINGHAM DRIVE	COLONIAL HEIGHTS	VA	23834
641111200016	BLANK WILLIAM R BLANK JANICE B	428 NOTTINGHAM DRIVE	COLONIAL HEIGHTS	VA	23834	428 NOTTINGHAM DRIVE	COLONIAL HEIGHTS	VA	23834
641111200018	BALL STEPHEN R. BALL KIMBERLY C.	429 NOTTINGHAM DR.	COLONIAL HEIGHTS	VA	23834	429 NOTTINGHAM DR.	COLONIAL HEIGHTS	VA	23834
64130200023	MILLER GEORGE M MILLER WANDA K	430 NOTTINGHAM DRIVE	COLONIAL HEIGHTS	VA	23834	430 NOTTINGHAM DRIVE	COLONIAL HEIGHTS	VA	23834
641111200017	MILLER GEORGE M MILLER WANDA K	430 NOTTINGHAM DRIVE	COLONIAL HEIGHTS	VA	23834	430 NOTTINGHAM DRIVE	COLONIAL HEIGHTS	VA	23834

## AFFECTED PROPERTY OWNERS WITHIN INUNDATION ZONE

GPIN (CHESTERFIELD)/PARCEL ID (COLONIAL HEIGHTS)	OWNER	PROPERTY ADDRESS	CITY/COUNTY	STATE	ZIP	OWNER ADDRESS	OWNER CITY	OWNER STATE	OWNER ZIP
05000100184	MYERS JAMES E MYERS CHRISTINE J	4756 RIDGECREST LANE	COLONIAL HEIGHTS	VA	23834	4756 RIDGECREST LANE	COLONIAL HEIGHTS	VA	23834
64130500000	KEMP ROGER L KEMP ANN M	500 FOREST VIEW DRIVE	COLONIAL HEIGHTS	VA	23834	500 FOREST VIEW DRIVE	COLONIAL HEIGHTS	VA	23834
64130500000	THOMASON HELEN M	502 FOREST VIEW DRIVE	COLONIAL HEIGHTS	VA	23834	502 FOREST VIEW DRIVE	COLONIAL HEIGHTS	VA	23834
08000200001	CULBERTSON REATHA	502 LAKEVIEW AVENUE	COLONIAL HEIGHTS	VA	23834	502 LAKEVIEW AVENUE	COLONIAL HEIGHTS	VA	23834
64130500101	ROBERTSON NANCY S	503 FOREST VIEW DRIVE	COLONIAL HEIGHTS	VA	23834	503 FOREST VIEW DRIVE	COLONIAL HEIGHTS	VA	23834
64130500102	ROBERTSON NANCY S	503 FOREST VIEW DRIVE	COLONIAL HEIGHTS	VA	23834	503 FOREST VIEW DRIVE	COLONIAL HEIGHTS	VA	23834
64130500103	BELL JOYCE W	505 FORESTVIEW DR	COLONIAL HEIGHTS	VA	23834	P.O. BOX 364	DENDRON	VA	23839
63000100000	HENSHAW LARRY L MACLIN STUART W	505 SANDHURST DRIVE	COLONIAL HEIGHTS	VA	23834	505 SANDHURST DRIVE	PETERSBURG	VA	23805
6509230F011	WELLS JR. JOHN E WELLS - ETC. DARLENE C	506 EASTWIND COURT	COLONIAL HEIGHTS	VA	23834	506 EASTWIND COURT	COLONIAL HEIGHTS	VA	23834
6509230F005	BRACEWELL JEFFREY SCOTT BRACEWELL THERESA LYNN	507 EASTWIND COURT	COLONIAL HEIGHTS	VA	23834	507 EASTWIND COURT	COLONIAL HEIGHTS	VA	23834
64130500104	BOSTAIN KIMBERLY N.	507 FORESTVIEW DR	COLONIAL HEIGHTS	VA	23834	9013 BRIERYLE RD.	RICHMOND	VA	23229
08000200004	SMITH KENDALL	508 LAKEVIEW AVE.	COLONIAL HEIGHTS	VA	23834	508 LAKEVIEW AVE.	COLONIAL HEIGHTS	VA	23834
64130500105	GULLEDGE WALTER R.	509 FOREST VIEW DRIVE	COLONIAL HEIGHTS	VA	23834	509 FOREST VIEW DRIVE	COLONIAL HEIGHTS	VA	23834
08000200005	PUCKETT AUBREY L	510 LAKEVIEW AVE	COLONIAL HEIGHTS	VA	23834	510 LAKEVIEW AVE	COLONIAL HEIGHTS	VA	23834
09000200006	SMITH GERRIT BRUCE	5118 SALEM CT	COLONIAL HEIGHTS	VA	23834	5118 SALEM CT	COLONIAL HEIGHTS	VA	23834
64120200008	203 NORWOOD DRIVE LLC	512 ANGUS LANE	COLONIAL HEIGHTS	VA	23834	512 ANGUS LANE	COLONIAL HEIGHTS	VA	23834
6509230F010	STUTZ JR. ARTHUR D STUTZ SARAH C	512 EASTWIND COURT	COLONIAL HEIGHTS	VA	23834	512 EASTWIND COURT	COLONIAL HEIGHTS	VA	23834
6509230F006	TURNER JOHN E TURNER ELIZABETH J.	513 EASTWIND COURT	COLONIAL HEIGHTS	VA	23834	513 EASTWIND COURT	COLONIAL HEIGHTS	VA	23834
08000500002	ROWE, III MILAN D. ROWE ALLISON M.	517 SPRINGDALE AVENUE	COLONIAL HEIGHTS	VA	23834	517 SPRINGDALE AVENUE	COLONIAL HEIGHTS	VA	23834
6509230F009	SAYLOR LINFORD T SAYLOR DIANA K	518 EASTWIND COURT	COLONIAL HEIGHTS	VA	23834	518 EASTWIND COURT	COLONIAL HEIGHTS	VA	23834
08000500001	THOMAS KAREN DIANE	521 SPRINGDALE AVENUE	COLONIAL HEIGHTS	VA	23834	521 SPRINGDALE AVENUE	COLONIAL HEIGHTS	VA	23834
6509230F008	TREMBLAY PATRICK M. TREMBLAY LIA V.	524 EASTWIND COURT	COLONIAL HEIGHTS	VA	23834	524 EASTWIND COURT	COLONIAL HEIGHTS	VA	23834
6509230F007	LOY PETER J LOY PATRICIA G	530 EASTWIND COURT	COLONIAL HEIGHTS	VA	23834	530 EASTWIND COURT	COLONIAL HEIGHTS	VA	23834
6413050F019	ARIS, TRUSTEE HENRY WENTWORTH HENRY W. PARIS LIVING TRUS	600 FORESTVIEW DR	COLONIAL HEIGHTS	VA	23834	126 STONE LAKE CT.	YORKTOWN	VA	23693
65093000004	HERRING CHARLES E HERRING CAROLYNE B	600 WHITESTONE COURT	COLONIAL HEIGHTS	VA	23834	600 WHITESTONE COURT	COLONIAL HEIGHTS	VA	23834
64130500106	WASHINGTON BRYAN E. WASHINGTON SHERRY	601 FOREST VIEW DR.	COLONIAL HEIGHTS	VA	23834	601 FOREST VIEW DR.	COLONIAL HEIGHTS	VA	23834
65093000001	NORRIS CRAIG NORRIS APRIL B.	601 WHITESTONE COURT	COLONIAL HEIGHTS	VA	23834	601 WHITESTONE COURT	COLONIAL HEIGHTS	VA	23834
6413050F020	WHITE GEORGE WHITE OFELIA	602 FOREST VIEW DRIVE	COLONIAL HEIGHTS	VA	23834	602 FOREST VIEW DRIVE	COLONIAL HEIGHTS	VA	23834
6413050F021	WHITE GEORGE WHITE OFELIA	602 FOREST VIEW DRIVE	COLONIAL HEIGHTS	VA	23834	602 FOREST VIEW DRIVE	COLONIAL HEIGHTS	VA	23834
64130500107	IEN-LIFE ESTATE PEGGY M O'BRIEN PAMELA K. HOPPER VIC	603 FOREST VIEW DRIVE	COLONIAL HEIGHTS	VA	23834	603 FOREST VIEW DRIVE	COLONIAL HEIGHTS	VA	23834
64130500108	JSTEE HENRY E DUARTE - TRUSTEE MARY M DUARTE FAMILY L	605 FOREST VIEW DRIVE	COLONIAL HEIGHTS	VA	23834	605 FOREST VIEW DRIVE	COLONIAL HEIGHTS	VA	23834
65093000003	MCCARTNEY ANGELA	606 WHITESTONE COURT	COLONIAL HEIGHTS	VA	23834	606 WHITESTONE COURT	COLONIAL HEIGHTS	VA	23834
65093000002	CHAPMAN PAUL CHAPMAN WENDY	607 WHITESTONE COURT	COLONIAL HEIGHTS	VA	23834	607 WHITESTONE COURT	COLONIAL HEIGHTS	VA	23834
09000100005	GIPSON GILBERT W.	610 LAKEVIEW AVE.	COLONIAL HEIGHTS	VA	23834	610 LAKEVIEW AVE.	COLONIAL HEIGHTS	VA	23834
6509290F018	MORRIS WAYNE YOUNG	613 WOODCLIFFE DR.	COLONIAL HEIGHTS	VA	23834	613 WOODCLIFFE DR.	COLONIAL HEIGHTS	VA	23834
09000100002	HOLZNER ROBERT L. HOLZNER DEBRA P.	616 LAKEVIEW AVE.	COLONIAL HEIGHTS	VA	23834	616 LAKEVIEW AVE.	COLONIAL HEIGHTS	VA	23834
09000100001	THE CHESTER CO, LLC	618 LAKEVIEW AVE	COLONIAL HEIGHTS	VA	23834	11031 IRONBRIDGE RD	CHESTER	VA	23831
6509290F021	HUBBELL RICHARD D HUBBELL KATHLEEN E	618 WOODCLIFFE DRIVE	COLONIAL HEIGHTS	VA	23834	618 WOODCLIFFE DRIVE	COLONIAL HEIGHTS	VA	23834
6509290F019	HINOJOSA MARISSA E. DAIL KIMBERLY A.	619 WOODCLIFFE DRIVE	COLONIAL HEIGHTS	VA	23834	619 WOODCLIFFE DRIVE	COLONIAL HEIGHTS	VA	23834
6509290F020	PERKINS, III EDWARD A. PERKINS BETTY J.	624 WOODCLIFFE DRIVE	COLONIAL HEIGHTS	VA	23834	624 WOODCLIFFE DRIVE	COLONIAL HEIGHTS	VA	23834
05000100140	MAYWALT WILLIAM F	656 BOULEVARD	COLONIAL HEIGHTS	VA	23834	656 BOULEVARD	COLONIAL HEIGHTS	VA	23834
05000100142	MAYWALT WILLIAM F	656 BOULEVARD	COLONIAL HEIGHTS	VA	23834	656 BOULEVARD	COLONIAL HEIGHTS	VA	23834
05000100144	MAYWALT WILLIAM F.	656 BOULEVARD	COLONIAL HEIGHTS	VA	23834	656 BOULEVARD	COLONIAL HEIGHTS	VA	23834
6412060C012	MAYWALT WILLIAM F MAYWALT, SR DAVID C	656 BOULEVARD	COLONIAL HEIGHTS	VA	23834	656 BOULEVARD	COLONIAL HEIGHTS	VA	23834
6413050G005	ANSELM LARRY J	700 FOREST VIEW DR.	COLONIAL HEIGHTS	VA	23834	700 FOREST VIEW DR.	COLONIAL HEIGHTS	VA	23834
65093000009	HARTMAN ANDREW T. HARTMAN TRACEY L.	700 WHITESTONE PLACE	COLONIAL HEIGHTS	VA	23834	700 WHITESTONE PLACE	COLONIAL HEIGHTS	VA	23834
64130500109	BARHAM CHARLES E BARHAM BARBARA G	701 FOREST VIEW DRIVE	COLONIAL HEIGHTS	VA	23834	701 FOREST VIEW DRIVE	COLONIAL HEIGHTS	VA	23834
65093000005	BROOKS JR. PAUL R BROOKS SANDRA D	701 WHITESTONE PLACE	COLONIAL HEIGHTS	VA	23834	701 WHITESTONE PLACE	COLONIAL HEIGHTS	VA	23834
6413050G006	KEETON JAMES E	702 FOREST VIEW DRIVE	COLONIAL HEIGHTS	VA	23834	702 FOREST VIEW DRIVE	COLONIAL HEIGHTS	VA	23834
64130500110	MADRIGAL JORGE R	703 FOREST VIEW DRIVE	COLONIAL HEIGHTS	VA	23834	703 FOREST VIEW DRIVE	COLONIAL HEIGHTS	VA	23834
6413050G007	JONES JERRY W JONES SONYA G	704 FOREST VIEW DRIVE	COLONIAL HEIGHTS	VA	23834	704 FOREST VIEW DRIVE	COLONIAL HEIGHTS	VA	23834
04000208010	STOTESBERRY WILLIAM C STOTESBERRY SHIRLEY A	706 KESWICK RD.	COLONIAL HEIGHTS	VA	23834	706 KESWICK RD.	COLONIAL HEIGHTS	VA	23834
65093000008	LAPRADE LAVERA T. THOMASON DANA L	706 WHITESTONE PL	COLONIAL HEIGHTS	VA	23834	706 WHITESTONE PL	COLONIAL HEIGHTS	VA	23834
65093000006	WHITEHURST SR. ROBERT T WHITEHURST RACHEL H	707 WHITESTONE PLACE	COLONIAL HEIGHTS	VA	23834	707 WHITESTONE PLACE	COLONIAL HEIGHTS	VA	23834
65093000007	RUBIO DAVID J. RUBIO MARIA E.	712 WHITESTONE PLACE	COLONIAL HEIGHTS	VA	23834	712 WHITESTONE PLACE	COLONIAL HEIGHTS	VA	23834
02000100003	YANG SONG	716 LAKEVIEW AVE.	COLONIAL HEIGHTS	VA	23834	716 LAKEVIEW AVE.	COLONIAL HEIGHTS	VA	23834
64130400135	BELLA VISTA ENTERPRISES, LLC	800 FORESTVIEW DR	COLONIAL HEIGHTS	VA	23834	10016 POND RIDGE LANE	GLOUCESTER	VA	23061
64130500111	BRANDT ANDREAS M	801 FORESTVIEW DR	COLONIAL HEIGHTS	VA	23834	1050 N STUART ST - #919	ARLINGTON	VA	0
64130400136	BRYANT, JR. EMMETT C. BRYANT MADONNA	801 LAKEWOOD DR.	COLONIAL HEIGHTS	VA	23834	801 LAKEWOOD DR.	COLONIAL HEIGHTS	VA	23834
64100700094	HAUSER JOSHUA D. HAUSER TARA B.	801 OLD TOWN DRIVE	COLONIAL HEIGHTS	VA	23834	801 OLD TOWN DRIVE	COLONIAL HEIGHTS	VA	23834
64130400134	RIDING, JR PAUL G RIDING BRENDA G	802 FOREST VIEW DRIVE	COLONIAL HEIGHTS	VA	23834	802 FOREST VIEW DRIVE	COLONIAL HEIGHTS	VA	23834
6413050111A	BROWN CHARLES JAY BROWN MICHELLE F	803 FOREST VIEW DRIVE	COLONIAL HEIGHTS	VA	23834	803 FOREST VIEW DRIVE	COLONIAL HEIGHTS	VA	23834
64130200059	BANDY WILLIAM T. BANDY HOLLY R.	803 LAKEWOOD DR.	COLONIAL HEIGHTS	VA	23834	803 LAKEWOOD DR.	COLONIAL HEIGHTS	VA	23834
6413050112A	SWAYZEE ERIC C SWAYZEE RHONDA S	805 FOREST VIEW DRIVE	COLONIAL HEIGHTS	VA	23834	805 FOREST VIEW DRIVE	COLONIAL HEIGHTS	VA	23834
64130200060	FARRIS ALICE M	805 LAKEWOOD DRIVE	COLONIAL HEIGHTS	VA	23834	805 LAKEWOOD DRIVE	COLONIAL HEIGHTS	VA	23834
64130100064	JONES MARGARET B.	806 FOREST VIEW DR.	COLONIAL HEIGHTS	VA	23834	806 FOREST VIEW DR.	COLONIAL HEIGHTS	VA	23834
64130200061	GODBURN OLLIE M	807 LAKEWOOD DRIVE	COLONIAL HEIGHTS	VA	23834	807 LAKEWOOD DRIVE	COLONIAL HEIGHTS	VA	23834
64130100063	GOGGINS BENNIE LEE GOGGINS BARBARA A.	808 FOREST VIEW DRIVE	COLONIAL HEIGHTS	VA	23834	808 FOREST VIEW DRIVE	COLONIAL HEIGHTS	VA	23834
64130200068	NELSON GREGORY L NELSON JEONGHEE K	808 LAKEWOOD DRIVE	COLONIAL HEIGHTS	VA	23834	808 LAKEWOOD DRIVE	COLONIAL HEIGHTS	VA	23834
64130300065B	HOLLIS, TRUSTEE HANS G HOLLIS LIVING TRUST HANS G.	809 FOREST VIEW DRIVE	COLONIAL HEIGHTS	VA	23834	809 FOREST VIEW DRIVE	COLONIAL HEIGHTS	VA	23834
64130300065C	HOLLIS JOHN ALEXANDER	809 FOREST VIEW DRIVE	COLONIAL HEIGHTS	VA	23834	809 FOREST VIEW DRIVE	COLONIAL HEIGHTS	VA	23834
64130200062	GUNNELS DAVID P. GUNNELS JANET C.	809 LAKEWOOD DRIVE	COLONIAL HEIGHTS	VA	23834	809 LAKEWOOD DRIVE	COLONIAL HEIGHTS	VA	23834
64130100062	SMITH BRIAN L	810 FORESTVIEW DR	COLONIAL HEIGHTS	VA	23834	16307 SANDY FORD RD.	CHESTERFIELD	VA	23838
64130200067	FORE GILBERT N FORE JANE Y	810 LAKEWOOD DR	COLONIAL HEIGHTS	VA	23834	C/O: KAREN DEBELLUS 4028 IVY LN	KITTY HAWK	NC	27949
64140100066	GIBBS SHERELL WHITE VICTOR	811 FORESTVIEW DR	COLONIAL HEIGHTS	VA	23834	2146 COLSTON ST	PETERSBURG	VA	23805
64130300065A	GIBBS SHERELL WHITE VICTOR	811 FORESTVIEW DR	COLONIAL HEIGHTS	VA	23834	2146 COLSTON ST	PETERSBURG	VA	23805
64130200063	DRAPER TAMARA L.	811 LAKEWOOD DRIVE	COLONIAL HEIGHTS	VA	23834	811 LAKEWOOD DRIVE	COLONIAL HEIGHTS	VA	23834
64130100061	GARDNER JOHN L GARDNER DIANNE P	812 FOREST VIEW DRIVE	COLONIAL HEIGHTS	VA	23834	812 FOREST VIEW DRIVE	COLONIAL HEIGHTS	VA	23834
64130200066	THORPE GLORIA R. THORPE BRANDON L.	812 LAKEWOOD DR.	COLONIAL HEIGHTS	VA	23834	812 LAKEWOOD DR.	COLONIAL HEIGHTS	VA	23834
64140100067	TOULSON WADE J. TOULSON CHRISTA	813 FOREST VIEW DR	COLONIAL HEIGHTS	VA	23834	813 FOREST VIEW DR	COLONIAL HEIGHTS	VA	23834
64130200064	AYI-BAMAH KOFFI A.	813 LAKEWOOD DR.	COLONIAL HEIGHTS	VA	23834	813 LAKEWOOD DR.	COLONIAL HEIGHTS	VA	23834
64130100060	HOWERTON BONNIE E. HOWERTON BRIAN S.	814 FOREST VIEW DR.	COLONIAL HEIGHTS	VA	23834	814 FOREST VIEW DR.	COLONIAL HEIGHTS	VA	23834
64130200065	MITCHELL DUSTIN WALLACE MITCHELL ERIKA K.	814 LAKEWOOD DR.	COLONIAL HEIGHTS	VA	23834	814 LAKEWOOD DR.	COLONIAL HEIGHTS	VA	23834
64140100068	CRUMPLER ROBERT M CRUMPLER DONNA M	815 FOREST VIEW DRIVE	COLONIAL HEIGHTS	VA	23834	815 FOREST VIEW DRIVE	COLONIAL HEIGHTS	VA	23834
64130100059	LEE TAE JIN LEE CHONG CHA	816 FOREST VIEW DR.	COLONIAL HEIGHTS	VA	23834	816 FOREST VIEW DR.	COLONIAL HEIGHTS	VA	23834
64140100069	MEEK CLYDE W MEIK JEAN M	817 FOREST VIEW DRIVE	COLONIAL HEIGHTS	VA	23834	817 FOREST VIEW DRIVE	COLONIAL HEIGHTS	VA	23834
07000100049	CHILDRESS JANICE L.	83 SHERWOOD DR.	COLONIAL HEIGHTS	VA	23834	83 SHERWOOD DR.	COLONIAL HEIGHTS	VA	23834
07000100048	NIRVANA HOLDINGS LLC	89 SHERWOOD DR	COLONIAL HEIGHTS	VA	23834	14006 SUMMEREDGE TERR	CHESTERFIELD	VA	23832

## AFFECTED PROPERTY OWNERS WITHIN INUNDATION ZONE

GPIN (CHESTERFIELD)/PARCEL ID (COLONIAL HEIGHTS)	OWNER	PROPERTY ADDRESS	CITY/COUNTY	STATE	ZIP	OWNER ADDRESS	OWNER CITY	OWNER STATE	OWNER ZIP
6806360G009	MURPHY TIMOTHY S MURPHY SANDRA L	900 AYRSHIRE ROAD	COLONIAL HEIGHTS	VA	23834	900 AYRSHIRE ROAD	COLONIAL HEIGHTS	VA	23834
64140100058	HEFFIELD, TRUSTEE HELEN CHAVI SHEFFIELD REV. LIVING TRST HE	900 FOREST VIEW DR	COLONIAL HEIGHTS	VA	23834	900 FOREST VIEW DR	COLONIAL HEIGHTS	VA	23834
64130100017	SAMPLES ZACHARY S.	900 LAKEWOOD DR	COLONIAL HEIGHTS	VA	23834	13407 BURNETTDALE DR	CHESTER	VA	23831
6806360F007	SEARS ET AL GARY D	901 AYSHIRE ROAD	COLONIAL HEIGHTS	VA	23834	901 AYSHIRE ROAD	COLONIAL HEIGHTS	VA	23834
6806360H001	MADDEN BOBBY R MADDEN TAMARA W	901 EDINBOROUGH DRIVE	COLONIAL HEIGHTS	VA	23834	901 EDINBOROUGH DRIVE	COLONIAL HEIGHTS	VA	23834
64140100070	MOORE CHARLES C MOORE RENEE' PORTER	901 FOREST VIEW DRIVE	COLONIAL HEIGHTS	VA	23834	901 FOREST VIEW DRIVE	COLONIAL HEIGHTS	VA	23834
64140100018	CIMBURKE, III JOSEPH W. CIMBURKE CHRISTIN REID	901 LAKEWOOD DR.	COLONIAL HEIGHTS	VA	23834	901 LAKEWOOD DR.	COLONIAL HEIGHTS	VA	23834
64140100057	EDGERTON MARSHA M.	902 FORESTVIEW DR	COLONIAL HEIGHTS	VA	23834	C/O: MARSHA M. EDGERTON 14106 BEACHMERE DR.	CHESTER	VA	23831
64130100016	KINDER, JR. JOHN J KINDER DIANN L	902 LAKEWOOD DRIVE	COLONIAL HEIGHTS	VA	23834	902 LAKEWOOD DRIVE	COLONIAL HEIGHTS	VA	23834
64140100071	DREWRY JAMES W	903 FOREST VIEW DRIVE	COLONIAL HEIGHTS	VA	23834	903 FOREST VIEW DRIVE	COLONIAL HEIGHTS	VA	23834
64140100019	BUSTOS MARSELL BUSTOS TINA E.	903 LAKEWOOD DR	COLONIAL HEIGHTS	VA	23834	2020 CEDAR CROSS CT.	POWHATAN	VA	23139
64140100056	SLATE FRANCES REVOCABLE LIVING SLATE, TRUSTEE FRANCES	904 FORESTVIEW DR	COLONIAL HEIGHTS	VA	23834	C/O: SCOTT SLATE 25309 WALKERS LANDING CT.	PETERSBURG	VA	0
64130100015	SHAFFER RITA F.	904 LAKEWOOD DRIVE	COLONIAL HEIGHTS	VA	23834	904 LAKEWOOD DRIVE	COLONIAL HEIGHTS	VA	23834
64140100072	ROBERTSON STEWART S. ROBERTSON COLLEEN F.	905 FOREST VIEW DR	COLONIAL HEIGHTS	VA	23834	905 FOREST VIEW DR	COLONIAL HEIGHTS	VA	23834
64140100020	FOREHAND LARRY M FOREHAND PATRICIA A	905 LAKEWOOD DRIVE	COLONIAL HEIGHTS	VA	23834	905 LAKEWOOD DRIVE	COLONIAL HEIGHTS	VA	23834
6806360F008	RAGSDALE SANDRA J	906 EDINBOROUGH DRIVE	COLONIAL HEIGHTS	VA	23834	906 EDINBOROUGH DRIVE	COLONIAL HEIGHTS	VA	23834
64140100055	BRASWELL, JR. THOMAS W	906 FOREST VIEW DRIVE	COLONIAL HEIGHTS	VA	23834	906 FOREST VIEW DRIVE	COLONIAL HEIGHTS	VA	23834
6806360F006	REDMOND DALE H	907 AYSHIRE ROAD	COLONIAL HEIGHTS	VA	23834	907 AYSHIRE ROAD	COLONIAL HEIGHTS	VA	23834
6806360H002	RATLIFF MICHAEL C	907 EDINBOROUGH DRIVE	COLONIAL HEIGHTS	VA	23834	907 EDINBOROUGH DRIVE	COLONIAL HEIGHTS	VA	23834
64140100073	MINSON GEORGE W MINSON LOUEEN D	907 FOREST VIEW DRIVE	COLONIAL HEIGHTS	VA	23834	907 FOREST VIEW DRIVE	COLONIAL HEIGHTS	VA	23834
64140100074	MINSON GEORGE W	907 FOREST VIEW DRIVE	COLONIAL HEIGHTS	VA	23834	907 FOREST VIEW DRIVE	COLONIAL HEIGHTS	VA	23834
64140100021	SHORT, JR. CLIFFORD E SHORT DORIS M	907 LAKEWOOD DRIVE	COLONIAL HEIGHTS	VA	23834	907 LAKEWOOD DRIVE	COLONIAL HEIGHTS	VA	23834
64140100054	BLAHA ALAN K	908 FOREST VIEW DRIVE	COLONIAL HEIGHTS	VA	23834	908 FOREST VIEW DRIVE	COLONIAL HEIGHTS	VA	23834
64140100013	COLEMAN BENJAMIN S.	908 LAKEWOOD DR.	COLONIAL HEIGHTS	VA	23834	908 LAKEWOOD DR.	COLONIAL HEIGHTS	VA	23834
64140100022	KING MARK K. KING MARTHA H.	909 LAKEWOOD DRIVE	COLONIAL HEIGHTS	VA	23834	909 LAKEWOOD DRIVE	COLONIAL HEIGHTS	VA	23834
64140100053	LANE STANLEY M LANE JANET A.	910 FOREST VIEW DRIVE	COLONIAL HEIGHTS	VA	23834	910 FOREST VIEW DRIVE	COLONIAL HEIGHTS	VA	23834
64140100012	TANSINO SCOTT J.	910 LAKEWOOD DRIVE	COLONIAL HEIGHTS	VA	23834	910 LAKEWOOD DRIVE	COLONIAL HEIGHTS	VA	23834
64140100075	BRANTLEY WILLIAM P BRANTLEY MARY N	911 FOREST VIEW DRIVE	COLONIAL HEIGHTS	VA	23834	911 FOREST VIEW DRIVE	COLONIAL HEIGHTS	VA	23834
64140100023	GULISAO CARLOS GULISAO JOANNA	911 LAKEWOOD DRIVE	COLONIAL HEIGHTS	VA	23834	911 LAKEWOOD DRIVE	COLONIAL HEIGHTS	VA	23834
6806360G007	SAUNDERS RANDALL M.	912 AYRSHIRE ROAD	COLONIAL HEIGHTS	VA	23834	912 AYRSHIRE ROAD	COLONIAL HEIGHTS	VA	23834
6806360F009	RYAN WILLIAM L RYAN KATHRYN E	912 EDINBOROUGH DRIVE	COLONIAL HEIGHTS	VA	23834	912 EDINBOROUGH DRIVE	COLONIAL HEIGHTS	VA	23834
64140100052	PARRISH ANN T	912 FOREST VIEW DRIVE	COLONIAL HEIGHTS	VA	23834	912 FOREST VIEW DRIVE	COLONIAL HEIGHTS	VA	23834
05000100003	PARRISH ESTATES, LLC	912 FOREST VIEW DRIVE	COLONIAL HEIGHTS	VA	23834	912 FOREST VIEW DRIVE	COLONIAL HEIGHTS	VA	23834
05000100050	PARRISH ESTATES, LLC	912 FOREST VIEW DRIVE	COLONIAL HEIGHTS	VA	23834	912 FOREST VIEW DRIVE	COLONIAL HEIGHTS	VA	23834
05000100052	PARRISH ESTATES, LLC	912 FOREST VIEW DRIVE	COLONIAL HEIGHTS	VA	23834	912 FOREST VIEW DRIVE	COLONIAL HEIGHTS	VA	23834
6806360F005	LIN JU WU YI HUA	913 AYRSHIRE RD	COLONIAL HEIGHTS	VA	23834	913 AYRSHIRE RD	COLONIAL HEIGHTS	VA	23834
6806360H003	GENTRY JACK D GENTRY CATHERINE L	913 EDINBOROUGH DRIVE	COLONIAL HEIGHTS	VA	23834	913 EDINBOROUGH DRIVE	COLONIAL HEIGHTS	VA	23834
64140100076	MCBRYDE DANIEL T MCBRYDE ELIZABETH A	913 FOREST VIEW DRIVE	COLONIAL HEIGHTS	VA	23834	913 FOREST VIEW DRIVE	COLONIAL HEIGHTS	VA	23834
64140100024	TRAYLOR AUREN CHARLES TRAYLOR LINDA E	913 LAKEWOOD DR	COLONIAL HEIGHTS	VA	23834	332 BAY VIEW PL	SURRY	VA	23883
64140100051	ROBERTSON ROBERT WELDON ROBERTSON MARY PAXTON	914 FOREST VIEW DR	COLONIAL HEIGHTS	VA	23834	914 FOREST VIEW DR	COLONIAL HEIGHTS	VA	23834
0300020A004	UPADHYAY JANESHWAR UPADHYAY PURNIMA	914 HARDY AVE.	COLONIAL HEIGHTS	VA	23834	914 HARDY AVE.	COLONIAL HEIGHTS	VA	23834
64140100025	WILLIS ROSS E WILLIS MELISSA M	915 LAKEWOOD DRIVE	COLONIAL HEIGHTS	VA	23834	915 LAKEWOOD DRIVE	COLONIAL HEIGHTS	VA	23834
64140100050	PYRAMIDES HELLEN DONES ATHANASIOS	916 FORESTVIEW DR	COLONIAL HEIGHTS	VA	23834	8 PARKWAY DR	CARLE PLACE	NY	11514
64140100009	DAVIS KATHLEEN A.	916 LAKEWOOD DR.	COLONIAL HEIGHTS	VA	23834	916 LAKEWOOD DR.	COLONIAL HEIGHTS	VA	23834
64140100078	SMITH, II WILLIAM R SMITH BARBARA M	917 FOREST VIEW DRIVE	COLONIAL HEIGHTS	VA	23834	917 FOREST VIEW DRIVE	COLONIAL HEIGHTS	VA	23834
64140100026	JACKSON TIMOTHY S.	917 LAKEWOOD DR.	COLONIAL HEIGHTS	VA	23834	917 LAKEWOOD DR.	COLONIAL HEIGHTS	VA	23834
6806360G006	PACHECO ANNIE M. GALBREATH CAROL ANN	918 AYRSHIRE ROAD	COLONIAL HEIGHTS	VA	23834	918 AYRSHIRE ROAD	COLONIAL HEIGHTS	VA	23834
6806360F010	FULLER ROGER WILLIAM FULLER CAROL B	918 EDINBOROUGH DRIVE	COLONIAL HEIGHTS	VA	23834	918 EDINBOROUGH DRIVE	COLONIAL HEIGHTS	VA	23834
64140100049	DAVIS BARBARA J.	918 FOREST VIEW DRIVE	COLONIAL HEIGHTS	VA	23834	918 FOREST VIEW DRIVE	COLONIAL HEIGHTS	VA	23834
67051500002	ARCHILETI LEWIS A. ARCHILETI CHRISTY P.	919 AZALEA LA	COLONIAL HEIGHTS	VA	23834	919 AZALEA LA	COLONIAL HEIGHTS	VA	23834
6806360H004	STAFFORD STACY L	919 EDINBOROUGH DRIVE	COLONIAL HEIGHTS	VA	23834	919 EDINBOROUGH DRIVE	COLONIAL HEIGHTS	VA	23834
64140100079	LEE MARK L	919 FOREST VIEW DRIVE	COLONIAL HEIGHTS	VA	23834	919 FOREST VIEW DRIVE	COLONIAL HEIGHTS	VA	23834
64140100048	PITTARD RICHARD K PITTARD CONNIE C.	920 FOREST VIEW DRIVE	COLONIAL HEIGHTS	VA	23834	920 FOREST VIEW DRIVE	COLONIAL HEIGHTS	VA	23834
6414010047A	PITTARD RICHARD K PITTARD CONNIE C.	920 FOREST VIEW DRIVE	COLONIAL HEIGHTS	VA	23834	920 FOREST VIEW DRIVE	COLONIAL HEIGHTS	VA	23834
64140100080	BOWMAN SHANNON G.	921 FOREST VIEW DR.	COLONIAL HEIGHTS	VA	23834	921 FOREST VIEW DR.	COLONIAL HEIGHTS	VA	23834
64140100047	BERRY REBECCA DUNCAN	922 FOREST VIEW DRIVE	COLONIAL HEIGHTS	VA	23834	922 FOREST VIEW DRIVE	COLONIAL HEIGHTS	VA	23834
64140100081	COFFIN WALTER K COFFIN ANN W	923 FOREST VIEW DRIVE	COLONIAL HEIGHTS	VA	23834	923 FOREST VIEW DRIVE	COLONIAL HEIGHTS	VA	23834
6414010081A	COFFIN WALTER K COFFIN ANN W	923 FOREST VIEW DRIVE	COLONIAL HEIGHTS	VA	23834	923 FOREST VIEW DRIVE	COLONIAL HEIGHTS	VA	23834
1000030000A	CLARK BILLY JOE	94 SWIFT CREEK LANE	COLONIAL HEIGHTS	VA	23834	94 SWIFT CREEK LANE	COLONIAL HEIGHTS	VA	23834
07000100046	CLARK B. J. CLARK LINDA D.	94 SWIFT CREEK LN	COLONIAL HEIGHTS	VA	23834	94 SWIFT CREEK LN	COLONIAL HEIGHTS	VA	23834
07000100047	NIRVANA HOLDINGS LLC	95 SHERWOOD DR	COLONIAL HEIGHTS	VA	23834	14006 SUMMEREDGE TERR	CHESTERFIELD	VA	23832
10000300012	BRENNAN PEGGY F	96 SWIFT CREEK LANE	COLONIAL HEIGHTS	VA	23834	96 SWIFT CREEK LANE	COLONIAL HEIGHTS	VA	23834
10000300008	ESTATE PEGGY A. PEPPERS KIMBERLY BRENNAN SHEPPARD TR	96 SWIFT CREEK LANE	COLONIAL HEIGHTS	VA	23834	96 SWIFT CREEK LANE	COLONIAL HEIGHTS	VA	23834
04006000028	DEHART ZACHARY W. DEHART AUDRA A.	99 MOORE AVE.	COLONIAL HEIGHTS	VA	23834	99 MOORE AVE.	COLONIAL HEIGHTS	VA	23834
6702050C012	TERRY, TRUSTEE ETC. JOHN W	ADELYN H TERRY FAMILY TRUST ET 212 BEAR CHASE COURT	COLONIAL HEIGHTS	VA	23834	ELYN H TERRY FAMILY TRUST ET 212 BEAR CHASE CO	COLONIAL HEIGHTS	VA	23834
0400010D017	PERKINSON - LIFE ESTATE CARRIE PERKINSON SR. RODNEY DALE	ATTN - RODNEY DALE PERKINSON S 3300 LONGHORN DR.	COLONIAL HEIGHTS	VA	23834	TN - RODNEY DALE PERKINSON S 3300 LONGHORN D	COLONIAL HEIGHTS	VA	23834
64130200002	HOP WILLIAM ALLEN FRANCIS KAY B. RICHARDSON LYNN	BISHOP, DOREEN E-LIFE ESTATE 109 NORWOOD DRIVE	COLONIAL HEIGHTS	VA	23834	BISHOP, DOREEN E-LIFE ESTATE 109 NORWOOD DRIV	COLONIAL HEIGHTS	VA	23834
64140100011	HAMMOND SANDRA TREASTER TREASTER GARY R.	C/O SANDRA HAMMOND 1171 CUMBERLAND DR.	COLONIAL HEIGHTS	VA	23834	C/O SANDRA HAMMOND 1171 CUMBERLAND DR.	COLONIAL HEIGHTS	VA	23834
63000100000	MORGAN BRENDA ANN	C/O BRENDA M NAULT 3217 BERMUDA AVENUE	COLONIAL HEIGHTS	VA	23834	C/O BRENDA M NAULT 3217 BERMUDA AVENUE	COLONIAL HEIGHTS	VA	23834
63000100000	MORGAN BRENDA ANN	C/O BRENDA M NAULT 3217 BERMUDA AVENUE	COLONIAL HEIGHTS	VA	23834	C/O BRENDA M NAULT 3217 BERMUDA AVENUE	COLONIAL HEIGHTS	VA	23834
64110200115	CONNOR MILDRED S	C/O CAROL C HAWKS 115 SHERWOOD DRIVE	COLONIAL HEIGHTS	VA	23834	C/O CAROL C HAWKS 115 SHERWOOD DRIVE	COLONIAL HEIGHTS	VA	23834
64100608005	GENTRY MARIE W	C/O MARIE W LAWRENCE 220 HOMESTEAD DRIVE	COLONIAL HEIGHTS	VA	23834	C/O MARIE W LAWRENCE 220 HOMESTEAD DRIVE	COLONIAL HEIGHTS	VA	23834
10000200006	WILLIS CLARENCE A WILLIS ALDEGUNDIS K	C/O MRS C A WILLIS 118 SWIFT CREEK LANE	COLONIAL HEIGHTS	VA	23834	C/O MRS C A WILLIS 118 SWIFT CREEK LANE	COLONIAL HEIGHTS	VA	23834
63000700000	SMITH SAMUEL N SMITH ANNA P	C/O SEONA SMITH TURNER 905 YORKSHIRE DRIVE	COLONIAL HEIGHTS	VA	23834	C/O SEONA SMITH TURNER 905 YORKSHIRE DRIVE	COLONIAL HEIGHTS	VA	23834
63000700000	SMITH SAMUEL N SMITH ANNA P	C/O SEONA SMITH TURNER 905 YORKSHIRE DRIVE	COLONIAL HEIGHTS	VA	23834	C/O SEONA SMITH TURNER 905 YORKSHIRE DRIVE	COLONIAL HEIGHTS	VA	23834
03000100005	SAND DOLLAR ENTERPRISES INC	C/O THE COLONIAL INN 2411 ARROWFIELD RD.	COLONIAL HEIGHTS	VA	23834	C/O THE COLONIAL INN 2411 ARROWFIELD RD.	COLONIAL HEIGHTS	VA	23834
0400010C016	JABBOUR ALICE L. JABBOUR MARK S.	C/O: ALICE L. JABBOUR, EXEC. 212 HARGRAVE AVE.	COLONIAL HEIGHTS	VA	23834	C/O: ALICE L. JABBOUR, EXEC. 212 HARGRAVE AVE.	COLONIAL HEIGHTS	VA	23834
64140100077	DACA KINUKO F. APODACA ELEANOR REBECCA APODACA LUCI	C/O: ANN T. PARRISH 912 FOREST VIEW DR	COLONIAL HEIGHTS	VA	23834	C/O: ANN T. PARRISH 912 FOREST VIEW DR	COLONIAL HEIGHTS	VA	23834
10000200008	BYRD BENNIE PRESSLEY	C/O: BENNIE LOU PRESSLEY 112 SWIFT CREEK LANE	COLONIAL HEIGHTS	VA	23834	C/O: BENNIE LOU PRESSLEY 112 SWIFT CREEK LANE	COLONIAL HEIGHTS	VA	23834
65053700013	GILLS POINT DEVELOPMENT CORP	C/O: BERNARD A. HROUDA 1001 TAYLOR LANE	COLONIAL HEIGHTS	VA	23834	C/O: BERNARD A. HROUDA 1001 TAYLOR LANE	COLONIAL HEIGHTS	VA	23834



GPIN (CHESTERFIELD)/PARCEL ID (COLONIAL HEIGHTS)	OWNER	PROPERTY ADDRESS	CITY/COUNTY	STATE	ZIP	OWNER ADDRESS	OWNER CITY	OWNER STATE	OWNER ZIP
65053700013	GILLS POINT DEVELOPMENT CORP	C/O: BERNARD A. HROUDA 1001 TAYLOR LANE	COLONIAL HEIGHTS	VA	23834	C/O: BERNARD A. HROUDA 1001 TAYLOR LANE	COLONIAL HEIGHTS	VA	23834
65053700013	GILLS POINT DEVELOPMENT CORP	C/O: BERNARD A. HROUDA 1001 TAYLOR LANE	COLONIAL HEIGHTS	VA	23834	C/O: BERNARD A. HROUDA 1001 TAYLOR LANE	COLONIAL HEIGHTS	VA	23834
65053700013	GILLS POINT DEVELOPMENT CORP	C/O: BERNARD A. HROUDA 1001 TAYLOR LANE	COLONIAL HEIGHTS	VA	23834	C/O: BERNARD A. HROUDA 1001 TAYLOR LANE	COLONIAL HEIGHTS	VA	23834
65053700014	GILLS POINT DEVELOPMENT CORP	C/O: BERNARD A. HROUDA 1001 TAYLOR LANE	COLONIAL HEIGHTS	VA	23834	C/O: BERNARD A. HROUDA 1001 TAYLOR LANE	COLONIAL HEIGHTS	VA	23834
65053700014	GILLS POINT DEVELOPMENT CORP	C/O: BERNARD A. HROUDA 1001 TAYLOR LANE	COLONIAL HEIGHTS	VA	23834	C/O: BERNARD A. HROUDA 1001 TAYLOR LANE	COLONIAL HEIGHTS	VA	23834
11000300002	DEAN PATRICIA L. DEAN III JAMES L.	C/O: PATRICIA L. DEAN, EXECUTR 206 PINECLIFFE DR	COLONIAL HEIGHTS	VA	23834	C/O: PATRICIA L. DEAN, EXECUTR 206 PINECLIFFE DR	COLONIAL HEIGHTS	VA	23834
6509290F036	ROHDE PATRICIA D	c/o: PATRICIA LYNN DEAN 206 PINECLIFFE DRIVE	COLONIAL HEIGHTS	VA	23834	c/o: PATRICIA LYNN DEAN 206 PINECLIFFE DRIVE	COLONIAL HEIGHTS	VA	23834
6412060B015	BOYKIN PATRICIA N	C/O: PATRICIA WOODWARD 200 HOMESTEAD DRIVE	COLONIAL HEIGHTS	VA	23834	C/O: PATRICIA WOODWARD 200 HOMESTEAD DRIVE	COLONIAL HEIGHTS	VA	23834
64120200046	KEMP GLADIE L	C/O: ROGER KEMP 500 FOREST VIEW DR	COLONIAL HEIGHTS	VA	23834	C/O: ROGER KEMP 500 FOREST VIEW DR	COLONIAL HEIGHTS	VA	23834
64120500000	JANDL SHARON B	c/o: SHARON B. MAIN 108 HOMESTEAD DRIVE	COLONIAL HEIGHTS	VA	23834	c/o: SHARON B. MAIN 108 HOMESTEAD DRIVE	COLONIAL HEIGHTS	VA	23834
04000108028	BOYCE-DRAPER SHEILA A	C/O: SHEILA BOYKIN 106 ESSEX RD.	COLONIAL HEIGHTS	VA	23834	C/O: SHEILA BOYKIN 106 ESSEX RD.	COLONIAL HEIGHTS	VA	23834
63000100022	G & S ENTERPRISES LLC	DALE BERMUDA AVE	COLONIAL HEIGHTS	VA	23834	21103 HOLLOWAY AV	S. CHESTERFIELD	VA	23803
63000100026	G & S ENTERPRISES LLC	DALE BERMUDA AVE	COLONIAL HEIGHTS	VA	23834	21103 HOLLOWAY AV	S. CHESTERFIELD	VA	23803
13000100008	BEVCO-COLONIAL HEIGHTS LLC	LAKEVIEW AVE	COLONIAL HEIGHTS	VA	23834	C/O: SHERI PIERCE 12040 LAYTON DR.	GLEN ALLEN	VA	23059
13000100008	BEVCO-COLONIAL HEIGHTS LLC	LAKEVIEW AVE	COLONIAL HEIGHTS	VA	23834	C/O: SHERI PIERCE 12040 LAYTON DR.	GLEN ALLEN	VA	23059
10000100003	NO OWNER INFORMATION	#VALUE!	COLONIAL HEIGHTS	VA	23834				0
10000100009	NO OWNER INFORMATION	#VALUE!	COLONIAL HEIGHTS	VA	23834				0
13000100005	WARD JR. RICHARD F WARD ELOISE B	P O BOX 112	COLONIAL HEIGHTS	VA	23834	P O BOX 112	COLONIAL HEIGHTS	VA	23834
13000100005	WARD JR. RICHARD F WARD ELOISE B	P O BOX 112	COLONIAL HEIGHTS	VA	23834	P O BOX 112	COLONIAL HEIGHTS	VA	23834
0300020A003	HOLT JR. JOHN W HOLT BETTY L	P O BOX 133	COLONIAL HEIGHTS	VA	23834	P O BOX 133	COLONIAL HEIGHTS	VA	23834
05000100024	DUNN RIGHT PROPERTIES LLC	P O BOX 532	COLONIAL HEIGHTS	VA	23834	P O BOX 532	COLONIAL HEIGHTS	VA	23834
07000100050	WALLACE PROPERTIES, LLC	P O BOX 598	COLONIAL HEIGHTS	VA	23834	P O BOX 598	COLONIAL HEIGHTS	VA	23834
64101300000	PEMBERTON N DAVID PEMBERTON JEAN DAVIS	P. O. BOX 116	COLONIAL HEIGHTS	VA	23834	P. O. BOX 116	COLONIAL HEIGHTS	VA	23834
67051500003	JOHNSTON DAVID	P. O. BOX 357	COLONIAL HEIGHTS	VA	23834	P. O. BOX 357	COLONIAL HEIGHTS	VA	23834
0300020C014	TOMLIN MARK LLOYD TOMLIN TAMMY B	P.O. BOX 1163	COLONIAL HEIGHTS	VA	23834	P.O. BOX 1163	COLONIAL HEIGHTS	VA	23834
05000100039	CROWDER III JOHN W CROWDER PATSY W	P.O. BOX 1403	COLONIAL HEIGHTS	VA	23834	P.O. BOX 1403	COLONIAL HEIGHTS	VA	23834
05000100135	CROWDER III JOHN W CROWDER PATSY W	P.O. BOX 1403	COLONIAL HEIGHTS	VA	23834	P.O. BOX 1403	COLONIAL HEIGHTS	VA	23834
06000500011	J A REALTY GROUP LLC	P.O. BOX 1403	COLONIAL HEIGHTS	VA	23834	P.O. BOX 1403	COLONIAL HEIGHTS	VA	23834
64120500000	HUDSON L. JOSEPH	P.O. BOX 237	COLONIAL HEIGHTS	VA	23834	P.O. BOX 237	COLONIAL HEIGHTS	VA	23834
07000100029	FERGUSON SANDRA S.	P.O. BOX 302	COLONIAL HEIGHTS	VA	23834	P.O. BOX 302	COLONIAL HEIGHTS	VA	23834
05000100007	DUNN & DUNN LLC	P.O. BOX 532	COLONIAL HEIGHTS	VA	23834	P.O. BOX 532	COLONIAL HEIGHTS	VA	23834
05000100009	DUNN & DUNN LLC	P.O. BOX 532	COLONIAL HEIGHTS	VA	23834	P.O. BOX 532	COLONIAL HEIGHTS	VA	23834
05000100078	DUNN RIGHT PROPERTIES 3 LLC	P.O. BOX 532	COLONIAL HEIGHTS	VA	23834	P.O. BOX 532	COLONIAL HEIGHTS	VA	23834
05000100150	MAXIMUS PROPERTIES, LLC	P.O. BOX 532	COLONIAL HEIGHTS	VA	23834	P.O. BOX 532	COLONIAL HEIGHTS	VA	



A

B


13810 Hull St Rd, Midlothian, VA 23112

13282 US-360 W, Midlothian, VA 23112

5 min, 1.7 mi

Moderate traffic (4 min without traffic)

Via US-360 W, US-360 E



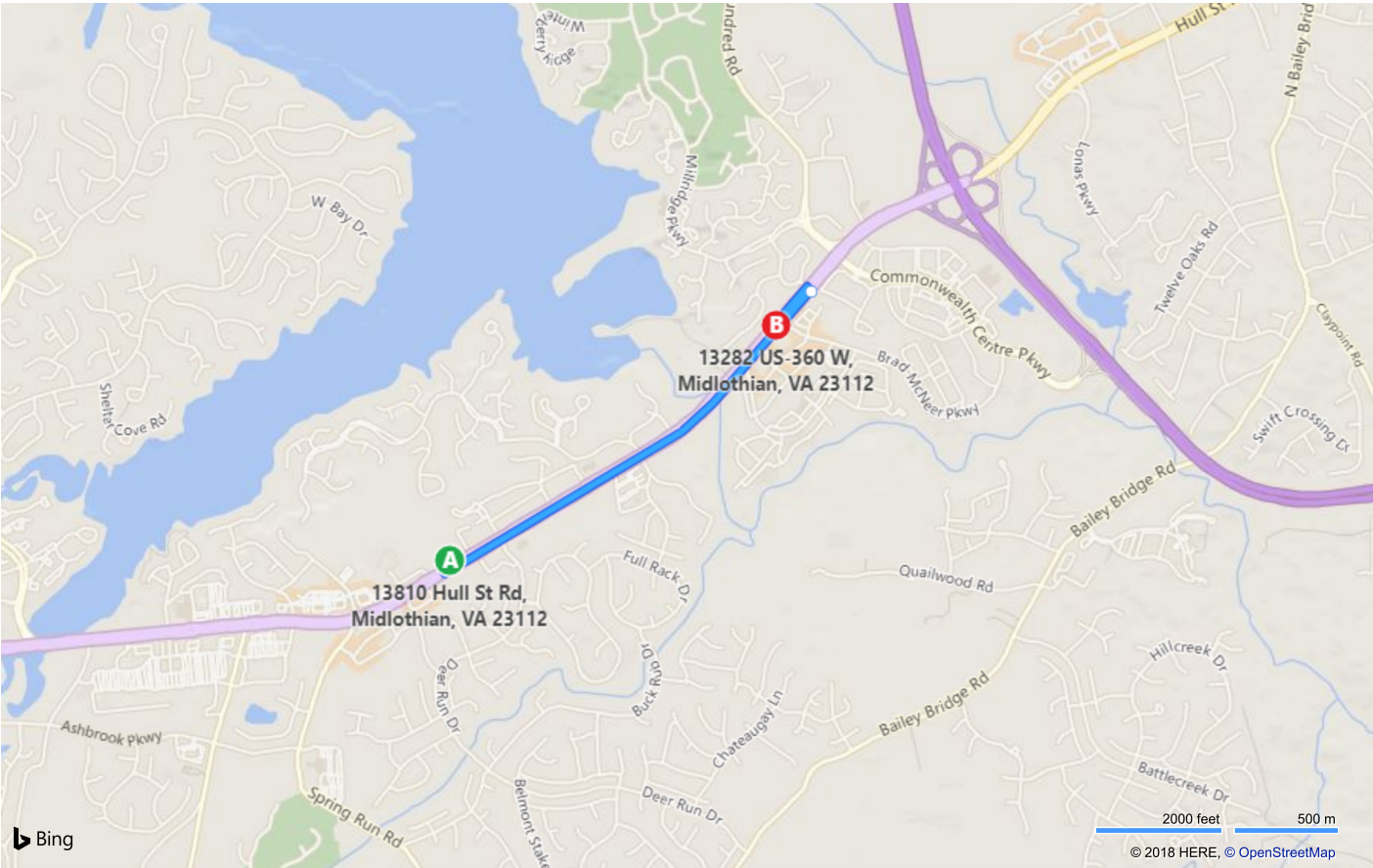
A

13810 Hull St Rd, Midlothian, VA 23112

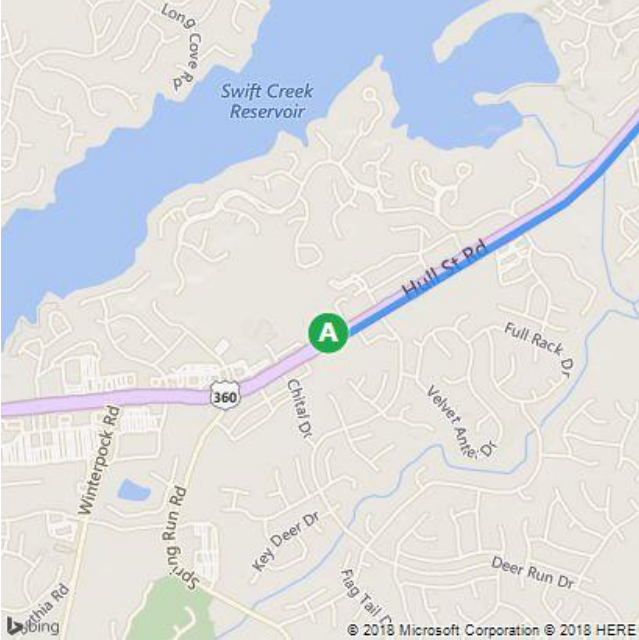
↑	1.	Depart toward <b>US-360 W / Hull St Rd</b>	98 ft
↗	2.	Turn <b>right</b> onto <b>US-360 W / Hull St Rd</b> ▲ <i>Minor Congestion</i>	187 ft
↶	3.	Turn back on <b>US-360 E / Hull St Rd</b> ▲ <i>Minor Congestion</i>	1.5 mi
↶	4.	Turn back on <b>US-360 W / Hull St Rd</b> ▲ <i>Minor Congestion</i>	0.2 mi
Arrive at <b>US-360 W / Hull St Rd</b>			
	5.	The last intersection is US-360 W / Hull St Rd If you reach Harbour Park Dr, you've gone too far	

B

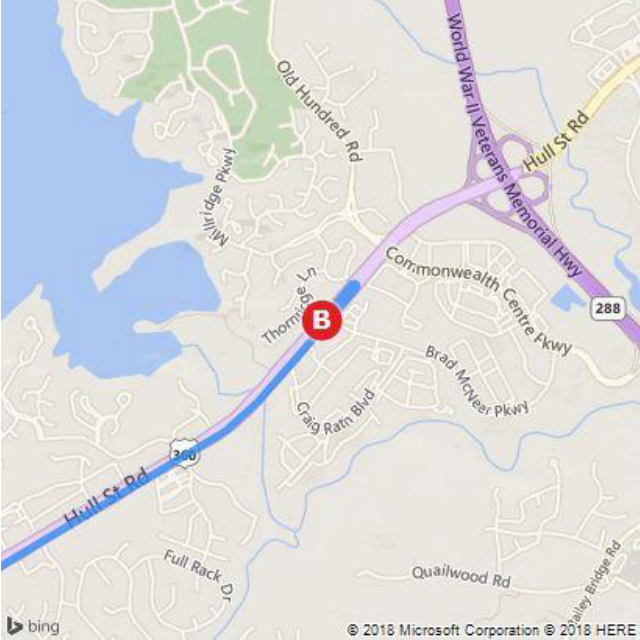
13282 US-360 W, Midlothian, VA 23112



**A** 13810 Hull St Rd, Midlothian, VA 23112



**B** 13282 US-360 W, Midlothian, VA 23112



These directions are subject to the Microsoft® Service Agreement and are for informational purposes only. No guarantee is made regarding their completeness or accuracy. Construction projects, traffic, or other events may cause actual conditions to differ from these results. Map and traffic data © 2018 HERE™.



A

Woodlake Commons Loop, Midlothian, VA 23112


B

13282 US-360 W, Midlothian, VA 23112

8 min, 3.2 mi

Moderate traffic (6 min without traffic)

Via US-360 E



A

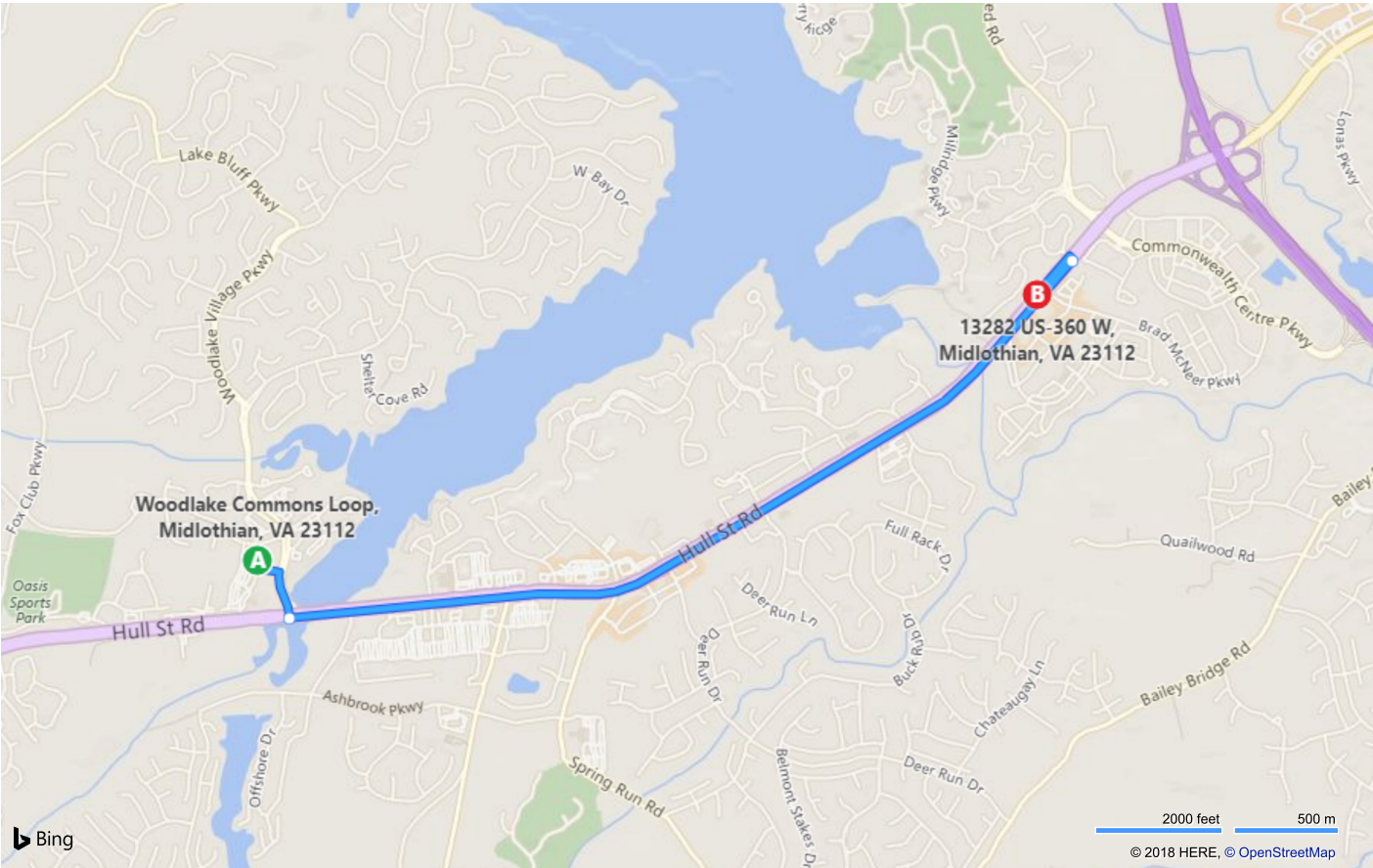
Woodlake Commons Loop, Midlothian, VA 23112

	1.	Depart <b>Woodlake Commons Loop</b> toward Woodlake Commons Loop	148 ft
	2.	Turn <b>left</b> to stay on <b>Woodlake Commons Loop</b>	377 ft
	3.	Turn <b>right</b> onto <b>Woodlake Village Pkwy</b>	0.1 mi
	4.	Turn <b>left</b> onto <b>US-360 E / Hull St Rd</b> <i>Minor Congestion</i>	2.8 mi
	5.	Turn back on <b>US-360 W / Hull St Rd</b> <i>Minor Congestion</i>	0.2 mi
	6.	Arrive at <b>US-360 W / Hull St Rd</b> The last intersection is US-360 W / Hull St Rd If you reach Harbour Park Dr, you've gone too far	

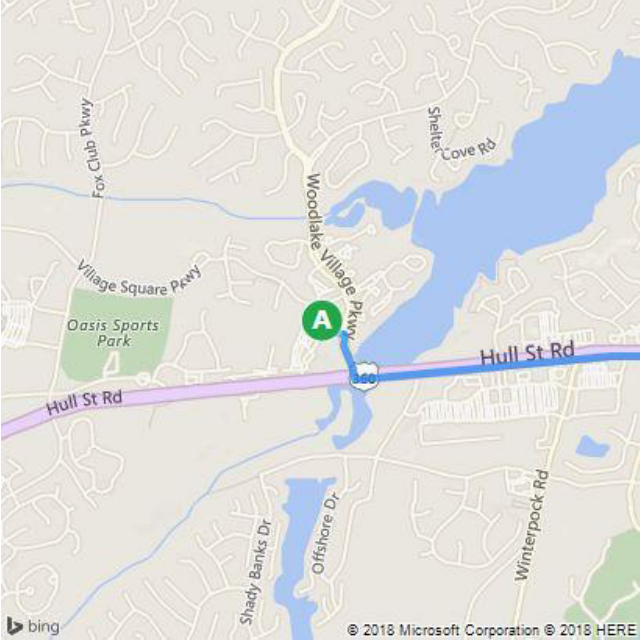
B

13282 US-360 W, Midlothian, VA 23112

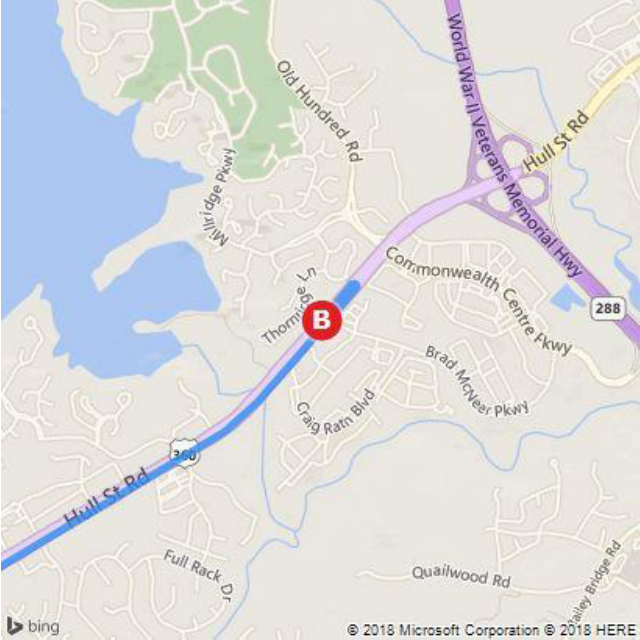




**A** Woodlake Commons Loop, Midlothian, V...



**B** 13282 US-360 W, Midlothian, VA 23112



These directions are subject to the Microsoft® Service Agreement and are for informational purposes only. No guarantee is made regarding their completeness or accuracy. Construction projects, traffic, or other events may cause actual conditions to differ from these results. Map and traffic data © 2018 HERE™.

## Dam Safety Data Sheet

Department of Conservation and Recreation  
Division of Dam Safety and Flood Plain Management  
600 E Main St, Richmond, VA 23219

### General

**Name of Dam:** Swift Creek Reservoir Dam

**Hazard Classification:** High

**Designed By:**

**Regional Engineer:** Mark Killgore

**Dam Owner:**

George Hayes

(primary)(804) 318-8140(Office); (804) 513-3411(Mobile)

P.O. Box 40

Chesterfield VA, 23832

**Type of Dam**

Earth (Primary)

**Inventory Number:** 041012

**City/County:** Chesterfield County

**Constructed By:**

**Year Constructed:** 01/01/1965

**Size Classification:** Large ( $\geq 50,000$  ac. ft.,  $\geq 100'$ )

**Certificate Type:** Regular Operation and Maintenance Certificate

**Certificate Expiration:** 08/31/2025

**Days Since Last Inspection:** 484

**Inundation Report:** 07/17/2013

**Reservoir Purpose**

Water Supply (Primary)

Recreation (Primary)

**Type of Spillway**

Type

Width

Outlet Gates

### Watershed

**Nearest City:**

**Nearest City Distance:** 0.04 Miles

**River or Stream:** SWIFT CREEK

### Technical Basics

**Normal Pool Area:** 1660.00 Acres

**Top Surface Area:** 3325.00 Acres

**Normal Pool Capacity:** 12173.00 Acre-Feet

**Top Capacity:** 50590.00 Acre-Feet

**Normal Pool Elevation:** 177.00 Feet

**Top Elevation:** 194.00 Feet

**Normal Pool Height:** 27.00 Feet

**Top Height:** 44.00 Feet

### Technical Hydrology/Hydraulics

**Controlling PMP:**

**Drainage Area:** 64.32 Sq. Mi.

**6 Hour PMP:**

**Time of Concentration:**

**12 Hour PMP:**

**Weighted Curve Number:**

**24 Hour PMP:**

**IDA Spillway Reduction:**



**Available Spillway Design Flow: .90 PMP**

**Required Spillway Design Flow: .90 PMP**

**Inspections (Last 3 Max)**

<u>Date</u>	<u>Type</u>	<u>Condition</u>
12/16/2019	Engineer	Satisfactory
8/28/2018	Engineer	Satisfactory
4/11/2016	Owner	Satisfactory

## EAP Quick Reference

Approval Date: 04/08/2019

Expiration Date: 04/08/2025

### Dam Location

---

Dam Address:  
6610 Public Safety Way  
Chesterfield VA, 23832

E911 Direction to Dam:  
24 Hour Dispatch Center, Chesterfield County  
Emergency Communications Center

### EAP Contacts

---

**Dam Operator:** George Hayes  
(primary)(804) 318-8140(Office); (804) 513-3411(Mobile)  
(primary)HayesG@chesterfield.gov  
P.O. Box 40  
Chesterfield VA, 23832

**Dam Alternate Operator:** Plant Operator  
(primary)(804) 744-1360(Office)  
(primary)na@na.com  
13400 Hull Street Road  
Midlothian VA, 23112

**Rain Gauge Observer:** Shift Operator in  
Responsible Charge  
(primary)(804) 744-1360(Office)  
(primary)na@na.com  
13400 Hull Street Road  
Midlothian VA, 23113

**Alternate Rain Gauge Observer:** Plant Operator  
(primary)(804) 744-1360(Office)  
(primary)na@na.com  
13400 Hull Street Road  
Midlothian VA, 23113

**24-Hour Dispatch Center:** Chesterfield County  
Emergency Communications Center  
(primary)(804) 748-1431(Office)  
(primary)na@na.com  
6610 Public Safety Way  
Chesterfield VA, 23832

**Local Government Emergency Services:** Keith  
Chambers  
(primary)(804) 690-0530(Mobile); (804) 796-7068(Office)  
(primary)ChambersK@chesterfield.gov  
6610 Public Safety Way  
Chesterfield VA, 23832

**Owner's Engineer:**

**DCR Regional Engineer:**  
Mark Killgore  
804-786-1359  
Mark.Killgore@dcr.virginia.gov  
600 E. Main St., 24th Floor  
Richmond VA, 23219

**Transportation Administrator:** Bart Thrasher  
(primary)(804) 524-6000(Office)  
(primary)na@na.com  
2430 Pine Forest Drive  
Colonial Heights VA, 23834

**National Weather Service:** Bill Sammler  
(primary)(757) 899-4200(Office)  
(primary)na@na.com  
10009 General Mahone Highway  
Wakefield VA, 23888

## Potential Impacts

---

### Roadways Impacted:

- 360 - 0.35 miles downstream

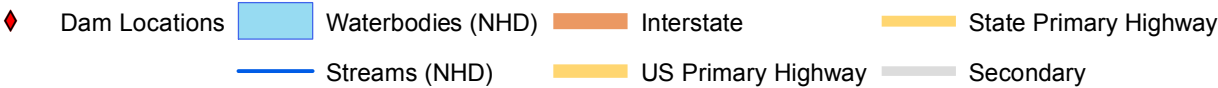
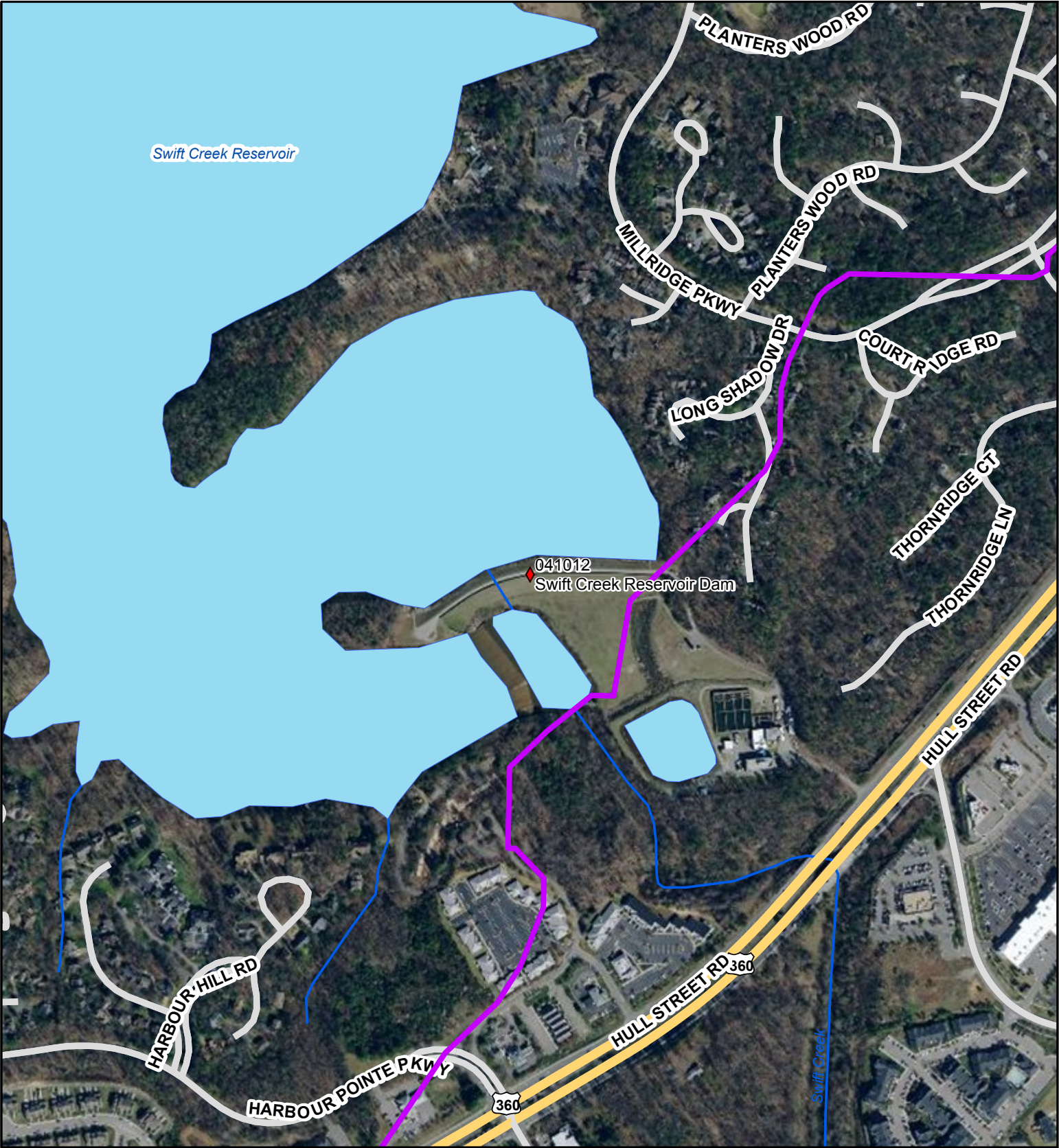
### Dams Downstream:

### Potential Impact Structures (count):

- 2000 Homes
- 400 Businesses
- 0 Schools
- 0 Hospitals
- 0 Critical Infrastructure
- 0 Railroads
- 0 Utilities
- 0 Parks
- 0 Golf Courses

Dam Number: **041012**  
VAHU6: JA41,JA42  
Region: 2  
VA Senate: 11  
VA House: 27  
Congressional: 5107

Dam Name: **Swift Creek Reservoir Dam**  
Municipalities: Chesterfield County  
SWCD: JAMES RIVER  
HUC 12: 020802070901,020802070902  
Watershed Name: Swift Creek-Swift Creek Reservoir,Swift Creek-Third Bra  
USGS Topo: HALLSBORO



## Dam Safety Data Sheet

Department of Conservation and Recreation  
Division of Dam Safety and Flood Plain Management  
600 E Main St, Richmond, VA 23219

### General

**Name of Dam:** Tiller Lake Dam

**Hazard Classification:** High

**Designed By:**

**Regional Engineer:** Mark Killgore

**Dam Owner:**

Aaron Travers

(primary)(804) 749-1900(Office)

15201 Ashland Road

Glen Allen VA, 23059

**Inventory Number:** 085083

**City/County:** Hanover County, Henrico County

**Constructed By:**

**Year Constructed:** 01/01/2000

**Size Classification:** Small ( $\geq 50$  -  $< 1000$  ac. ft.,  
 $\geq 25'$  and  $< 40'$ )

**Certificate Type:** Conditional 1 Year Certificate

**Certificate Expiration:** 07/31/2010

**Days Since Last Inspection:** 3056

**Inundation Report:** 10/06/2009

**Type of Dam**

Earth (Primary)

**Reservoir Purpose**

Irrigation (Primary)

### Type of Spillway

Type

Width

Outlet Gates

### Watershed

**Nearest City:**

**Nearest City Distance:** 1.00 Miles

**River or Stream:** trib. Chickahominy R.

### Technical Basics

**Normal Pool Area:** 6.32 Acres

**Top Surface Area:** 12.85 Acres

**Normal Pool Capacity:** 24.10 Acre-Feet

**Top Capacity:** 87.33 Acre-Feet

**Normal Pool Elevation:** 243.10 Feet

**Top Elevation:** 248.00 Feet

**Normal Pool Height:** 11.10 Feet

**Top Height:** 13.00 Feet

### Technical Hydrology/Hydraulics

**Controlling PMP:** Unknown

**Drainage Area:** 0.23 Sq. Mi.

**6 Hour PMP:** 0.00

**Time of Concentration:**

**12 Hour PMP:** 0.00

**Weighted Curve Number:**

**24 Hour PMP:** 0.00

**IDA Spillway Reduction:** .50 PMF

**Available Spillway Design Flow: .24 PMF**

**Required Spillway Design Flow: .90 PMP**

**Inspections (Last 3 Max)**

<u>Date</u>	<u>Type</u>	<u>Condition</u>
11/30/2012	Engineer	Fair
6/24/2010	Engineer	Fair
11/28/2009	Engineer	Fair



## EAP Quick Reference

Approval Date: 01/01/2010

Expiration Date: 01/01/2016

### Dam Location

---

Dam Address:  
15079 ASHLAND RD  
Glen Allen VA, 23059

E911 Direction to Dam:  
Traveling South West on Ashland Rd (Rt 623),  
continue past Abner Church Rd. T-junction and  
make a immediate left into private driveway with  
white fence gate. Continue south on drive way  
1/2 mile until lake is in view. Alternatively, route  
to Hunting Hawk Golf Club, and travel due east  
3/4 mile on golf cart road through forest to dam.

### EAP Contacts

---

**Dam Operator:** Aaron Travers  
(primary)(804) 640-8144(Office); (804) 749-  
1900(Mobile)  
(primary)na  
15201 Ashland Road  
Glen Allen VA, 23059

**Rain Gauge Observer:** Aaron Travers  
(primary)(804) 640-8144(Office); (804) 749-  
1900(Mobile)  
(primary)na  
15201 Ashland Road  
Glen Allen VA, 23059

**24-Hour Dispatch Center:** Farrington Volunteer  
Fire Station #11  
(primary)(804) 752-2545(Office); (911) 000-  
0000(Mobile)  
(primary)na  
13582 Mountain Road  
Glen Allen VA, 23059

**Owner's Engineer:** Michael L. Claud, PE  
(primary)(804) 200-6413(Office)  
(primary)mike.claud@timmons.com  
1001 Boulders Parkway, Suite 300  
Richmond VA, 23225

**Transportation Administrator:** Thomas  
Hawthorne  
(primary)(804) 524-6000(Office)

#### **Dam Alternate Operator:**

**Alternate Rain Gauge Observer:** Daniel Barribeau  
(primary)(804) 640-8144(Office); (804) 749-  
1900(Mobile)  
(primary)na  
15201 Ashland Road  
Glen Allen VA, 23059

**Local Government Emergency Services:** Philip  
Heins  
(primary)(804) 365-6311(Office); (911) 000-  
0000(Mobile)  
(primary)na  
7522 County Complex Road  
Hanover VA, 23069

**DCR Regional Engineer:**  
Mark Killgore  
804-786-1359  
Mark.Killgore@dcr.virginia.gov  
600 E. Main St., 24th Floor  
Richmond VA, 23219

#### **National Weather Service:**

(primary)na  
2430 Pine Forest Drive  
Colonial Heights VA, 23834

## Potential Impacts

---

### Roadways Impacted:

### Dams Downstream:

### Potential Impact Structures (count):

- 8 Homes
- Businesses
- Schools
- Hospitals
- Critical Infrastructure
- Railroads
- Utilities
- Parks
- Golf Courses

Dam Number: **085083**

VAHU6: JL16

Region: 2

VA Senate: 12

VA House: 55,56

Congressional: 5101,5107

Dam Name: **Tiller Lake Dam**

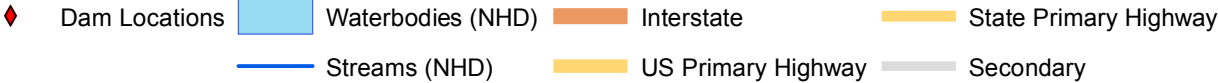
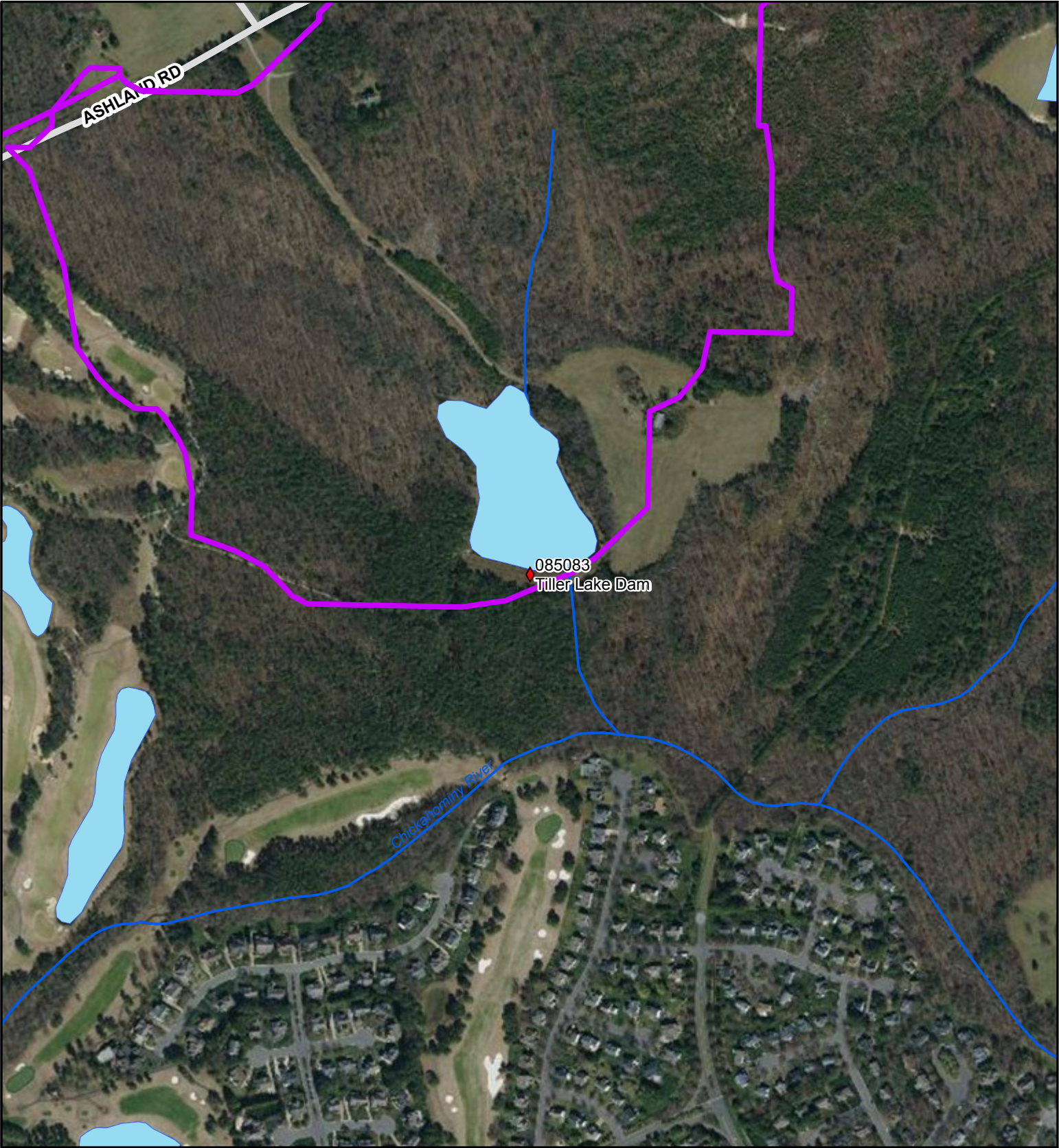
Municipalities: Hanover County,Henrico County

SWCD: HANOVER-CAROLINE,HENRICOPOLIS

HUC 12: 020802060401

Watershed Name: Chickahominy River-Grassy Swamp Creek

USGS Topo: GLEN ALLEN



## Dam Safety Data Sheet

Department of Conservation and Recreation  
Division of Dam Safety and Flood Plain Management  
600 E Main St, Richmond, VA 23219

### General

<b>Name of Dam:</b> Upper Powhatan Dam	<b>Inventory Number:</b> 145001
<b>Hazard Classification:</b> High	<b>City/County:</b> Powhatan County
<b>Designed By:</b>	<b>Constructed By:</b>
<b>Regional Engineer:</b> Mark Killgore	<b>Year Constructed:</b> 01/01/1810
<b>Dam Owner:</b> John C. Fogg (804) 314-0104(Mobile); (primary)(804) 367-2087(Office) 7870 Villa Park Drive Suite 400 Henrico VA, 23228	<b>Size Classification:</b> Small ( $\geq 50$ - $< 1000$ ac. ft., $\geq 25'$ and $< 40'$ )
<b>Type of Dam</b> Earth (Primary)	<b>Certificate Type:</b> Conditional 2 Year Certificate
	<b>Certificate Expiration:</b> 05/31/2022
	<b>Days Since Last Inspection:</b> 397
	<b>Inundation Report:</b> 08/12/2011
	<b>Reservoir Purpose</b> Recreation (Primary)

### Type of Spillway

<u>Type</u>	<u>Width</u>	<u>Outlet Gates</u>
-------------	--------------	---------------------

### Watershed

<b>Nearest City:</b>	<b>Nearest City Distance:</b> 2.50 Miles
<b>River or Stream:</b> STEGERS CREEK	

### Technical Basics

<b>Normal Pool Area:</b> 35.00 Acres	<b>Top Surface Area:</b> 78.00 Acres
<b>Normal Pool Capacity:</b> 210.00 Acre-Feet	<b>Top Capacity:</b> 750.00 Acre-Feet
<b>Normal Pool Elevation:</b> 217.50 Feet	<b>Top Elevation:</b> 226.25 Feet
<b>Normal Pool Height:</b> 0.00 Feet	<b>Top Height:</b> 26.75 Feet

### Technical Hydrology/Hydraulics

<b>Controlling PMP:</b> Unknown	<b>Drainage Area:</b> 5.00 Sq. Mi.
<b>6 Hour PMP:</b> 0.00	<b>Time of Concentration:</b>
<b>12 Hour PMP:</b> 0.00	<b>Weighted Curve Number:</b>
<b>24 Hour PMP:</b> 0.00	<b>IDA Spillway Reduction:</b> .31 PMP

**Available Spillway Design Flow: .31 PMP**

**Required Spillway Design Flow: .31 PMP**

**Inspections (Last 3 Max)**

<u>Date</u>	<u>Type</u>	<u>Condition</u>
3/12/2020	Owner	Poor
2/28/2019	Engineer	Poor
12/31/1991	Engineer	

## EAP Quick Reference

Approval Date: 05/09/2008

Expiration Date: 05/09/2014

### Dam Location

---

Dam Address:  
4899 Powhatan Lakes Road  
Powhatan VA, 23139

E911 Direction to Dam:  
The impoundment structure is directly adjacent to a parking area at the south end of Powhatan Lakes Rd (Rte 625).

### EAP Contacts

---

**Dam Operator:** John Kauffman  
(primary)(434) 296-4731(Office); (540) 972-1801(Home)  
(primary)john.kauffman@dgif.virginia.gov  
9000 Natural Resources Dr  
STE 1060  
Charlottesville VA, 22903

**Rain Gauge Observer:** Jeff Green  
(primary)(804) 367-2251(Office); (804) 641-8608(Home)  
(primary)na  
6280 Benheim Rd  
Powhatan VA, 23139

**24-Hour Dispatch Center:** Gregory Neal  
(primary)(804) 598-5656(Office)  
(primary)na  
3880 Old Buckingham Rd  
Powhatan VA, 23139

**Owner's Engineer:** Uwe E Weindel PE  
(primary)(804) 367-1295(Office); (804) 367-2087(Office)  
(primary)uwe.weindel@dwr.virginia.gov  
7870 Villa Park Drive  
Suite 400  
Henrico VA, 23228

**Transportation Administrator:** Kevin Reichert, PE  
(800) 663-4188(Office); (804) 524-6000(Office);  
(primary)(804) 674-2800(Office)

**Dam Alternate Operator:** Jonathan Harris  
(804) 330-3026(Home); (primary)(804) 367-6764(Office); (804) 814-2955(Mobile)  
(primary)na  
4010 W Broad St  
Richmond VA, 23230

**Alternate Rain Gauge Observer:** David Ellinghausen  
(804) 367-1258(Home); (primary)(804) 598-4286(Office)  
(primary)na  
4712 Old Buckingham Rd  
Powhatan VA, 23139

**Local Government Emergency Services:** Thomas Nolan  
(primary)(804) 598-5656(Office); (804) 598-5830(Office)  
(primary)tnolan@powhatanva.gov  
3880 Old Buckingham Rd  
Suite F  
Powhatan VA, 23139

**DCR Regional Engineer:**  
Mark Killgore  
804-786-1359  
Mark.Killgore@dcr.virginia.gov  
600 E. Main St., 24th Floor  
Richmond VA, 23219

**National Weather Service:** Eric Seymour  
(primary)(757) 899-4200(Office); (757) 899-5734(Office); (757) 899-6401(Office)



(primary)kevin.reichert@vdot.virginia.gov  
3301 Speeks Dr  
Midlothian VA, 23112

(primary)eric.seymour@noaa.gov  
10009 General Mahone Highway  
Wakefield VA, 23888

## Potential Impacts

---

### **Roadways Impacted:**

- 625 - 0.1 miles downstream
- 684 - 2.9 miles downstream

### **Dams Downstream:**

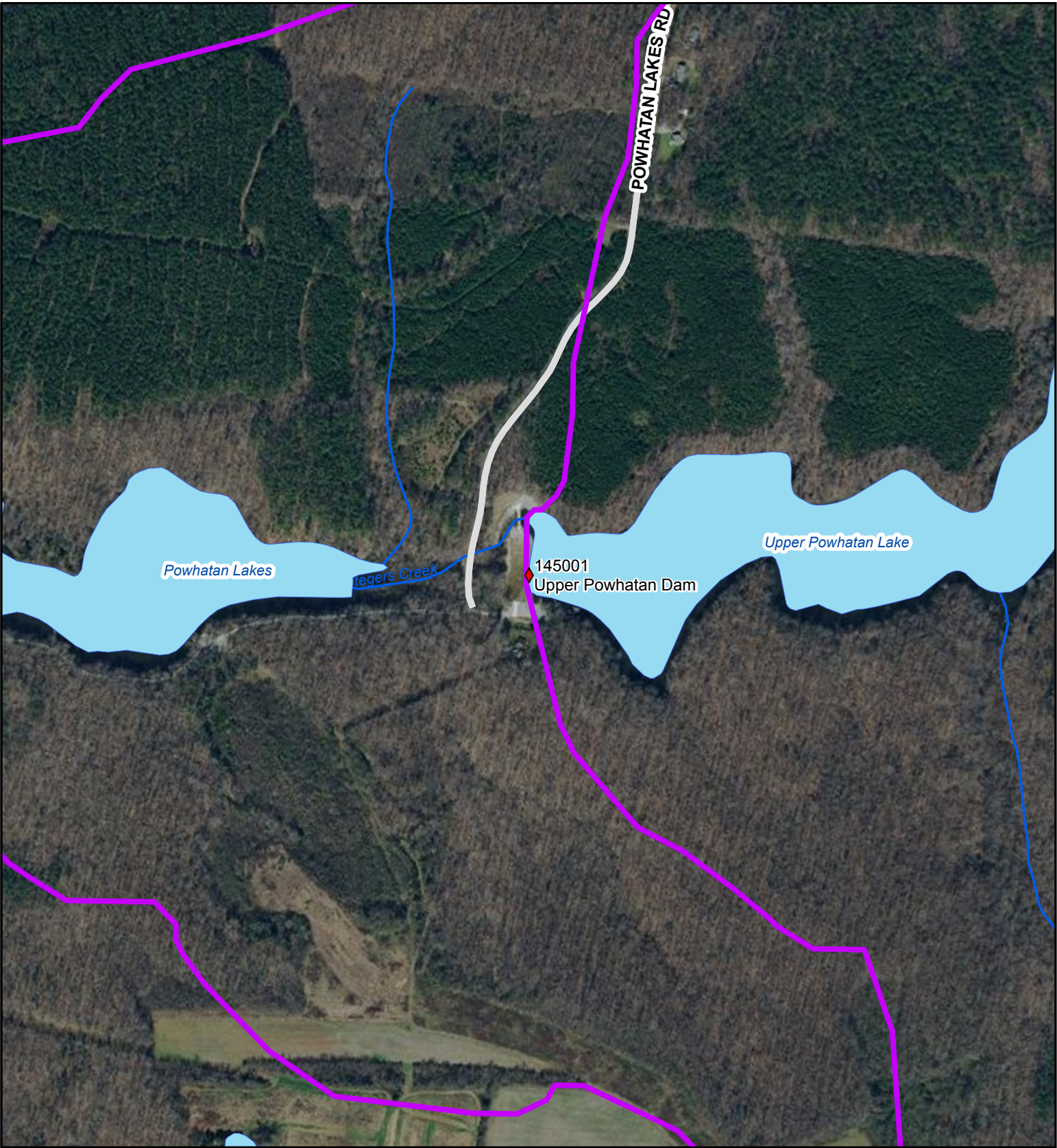
- 145002

### **Potential Impact Structures (count):**

- 0 Homes
- Businesses
- Schools
- Hospitals
- Critical Infrastructure
- Railroads
- Utilities
- Parks
- Golf Courses

Dam Number: **145001**  
VAHU6: JM74  
Region: 2  
VA Senate: 10  
VA House: 65  
Congressional: 5107

Dam Name: **Upper Powhatan Dam**  
Municipalities: Powhatan County  
SWCD: MONACAN  
HUC 12: 020802050405  
Watershed Name: Deep Creek-Sallee Creek  
USGS Topo: POWHATAN



◆ Dam Locations    Waterbodies (NHD)    Interstate    State Primary Highway  
— Streams (NHD)    US Primary Highway    Secondary



## Dam Safety Data Sheet

Department of Conservation and Recreation  
Division of Dam Safety and Flood Plain Management  
600 E Main St, Richmond, VA 23219

### General

**Name of Dam:** Wake Lake Dam

**Hazard Classification:** High

**Designed By:**

**Regional Engineer:** Mark Killgore

**Dam Owner:**

Jeffrey Gustin  
(primary)(863) 651-3554(Office)  
2920 West Broad St. Suite 214  
Richmond VA, 23236

**Type of Dam**

Earth (Secondary)

**Inventory Number:** 041102

**City/County:** Chesterfield County

**Constructed By:**

**Year Constructed:** 09/09/2099

**Size Classification:** Small ( $\geq 50$  -  $< 1000$  ac. ft.,  
 $\geq 25'$  and  $< 40'$ )

**Certificate Type:**

**Certificate Expiration:**

**Days Since Last Inspection:**

**Inundation Report:** Unknown

**Reservoir Purpose**

Recreation (Secondary)

**Type of Spillway**

Type

Width

Outlet Gates

### Watershed

**Nearest City:**

**Nearest City Distance:** Miles

**River or Stream:**

### Technical Basics

**Normal Pool Area:** 12.10 Acres

**Top Surface Area:** 14.90 Acres

**Normal Pool Capacity:** 88.71 Acre-Feet

**Top Capacity:** 88.71 Acre-Feet

**Normal Pool Elevation:** 273.00 Feet

**Top Elevation:** 277.50 Feet

**Normal Pool Height:** 11.00 Feet

**Top Height:** 15.50 Feet

### Technical Hydrology/Hydraulics

**Controlling PMP:** 6-HR PMP

**Drainage Area:** 62.00 Sq. Mi.

**6 Hour PMP:** 29.60

**Time of Concentration:** 15.30

**12 Hour PMP:** 33.80

**Weighted Curve Number:** 92

**24 Hour PMP:** 33.80

**IDA Spillway Reduction:**

**Available Spillway Design Flow:** 1302.00 PMF

**Required Spillway Design Flow:** 1302.00 PMF

**Inspections (Last 3 Max)**

<u>Date</u>	<u>Type</u>	<u>Condition</u>
-------------	-------------	------------------

### EAP Quick Reference

Approval Date: 10/21/2019

Expiration Date: 03/21/2021

#### Dam Location

---

Dam Address:

E911 Direction to Dam:

#### EAP Contacts

---

**Dam Operator:**

**Dam Alternate Operator:**

**Rain Gauge Observer:**

**Alternate Rain Gauge Observer:**

**24-Hour Dispatch Center:**

**Local Government Emergency Services:**

**Owner's Engineer:** William Johns  
(primary)(804) 771-9106(Office); (804) 840-0322(Mobile)  
(primary)bjohns@rkk.com  
2100 East Cary Street, Suite 309  
Richmond VA, 23223

**DCR Regional Engineer:**  
Mark Killgore  
804-786-1359  
Mark.Killgore@dcr.virginia.gov  
600 E. Main St., 24th Floor  
Richmond VA, 23219

**Transportation Administrator:**

**National Weather Service:**

#### Potential Impacts

---

**Roadways Impacted:**

**Potential Impact Structures (count):**

**Dams Downstream:**

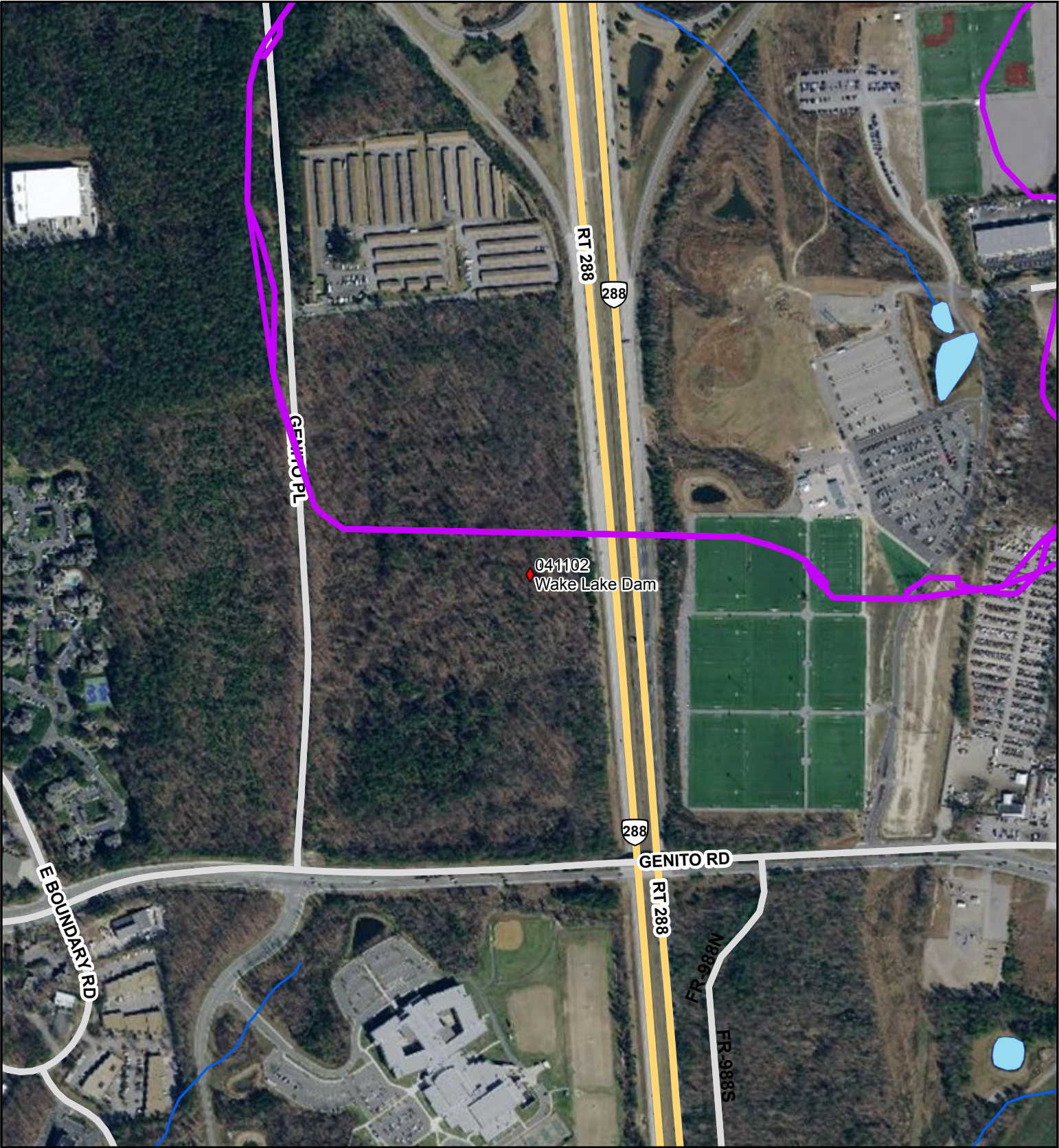
- Homes
- Businesses
- Schools
- Hospitals
- Critical Infrastructure
- Railroads
- Utilities
- Parks
- Golf Courses





Dam Number: **041102**  
VAHU6: JA42,JL02  
Region: 2  
VA Senate: 11  
VA House: 27  
Congressional: 5107

Dam Name: **Wake Lake Dam**  
Municipalities: Chesterfield County  
SWCD: JAMES RIVER  
HUC 12: 020802060102,020802070902  
Watershed Name: Falling Creek,Swift Creek-Third Branch  
USGS Topo: HALLSBORO



## Dam Safety Data Sheet

Department of Conservation and Recreation  
Division of Dam Safety and Flood Plain Management  
600 E Main St, Richmond, VA 23219

### General

**Name of Dam:** Wellesley Dam

**Hazard Classification:** High

**Designed By:**

**Regional Engineer:** Mark Killgore

**Dam Owner:**

Kristin Owen

(primary)(804) 501-7460(Office)

4305 E Parham Rd

4305 E Parham Rd

Henrico VA, 23228

**Type of Dam**

Earth (Primary)

**Inventory Number:** 087013

**City/County:** Henrico County

**Constructed By:**

**Year Constructed:** 01/01/1987

**Size Classification:** Small ( $\geq 50$  -  $< 1000$  ac. ft.,  
 $\geq 25'$  and  $< 40'$ )

**Certificate Type:** Conditional 2 Year Certificate

**Certificate Expiration:** 03/31/2022

**Days Since Last Inspection:** 1560

**Inundation Report:** 10/26/2011

**Reservoir Purpose**

Recreation (Primary)

### Type of Spillway

Type

Width

Outlet Gates

### Watershed

**Nearest City:**

**Nearest City Distance:** 0.00 Miles

**River or Stream:** HARDINGS BRANCH

### Technical Basics

**Normal Pool Area:** 12.00 Acres

**Top Surface Area:** 20.20 Acres

**Normal Pool Capacity:** 67.30 Acre-Feet

**Top Capacity:** 131.30 Acre-Feet

**Normal Pool Elevation:** 238.00 Feet

**Top Elevation:** 244.00 Feet

**Normal Pool Height:** 23.00 Feet

**Top Height:** 29.00 Feet

### Technical Hydrology/Hydraulics

**Controlling PMP:**

**Drainage Area:** 0.46 Sq. Mi.

**6 Hour PMP:**

**Time of Concentration:**

**12 Hour PMP:**

**Weighted Curve Number:**

**24 Hour PMP:**

**IDA Spillway Reduction:** .50 PMF

**Available Spillway Design Flow: .55 PMF**

**Required Spillway Design Flow: .50 PMF**

**Inspections (Last 3 Max)**

<u>Date</u>	<u>Type</u>	<u>Condition</u>
1/4/2017	Engineer	Satisfactory
12/11/2014	Engineer	Satisfactory
5/6/2010	Engineer	Satisfactory

## EAP Quick Reference

Approval Date: 10/01/2011

Expiration Date: 10/01/2017

### Dam Location

---

Dam Address:  
Lauderdale Dr and Park Terrace Dr  
Richmond VA, 23233

E911 Direction to Dam:  
Small parking lot next to dam spillway 200 ft east  
of E911 intersection

### EAP Contacts

---

**Dam Operator:** Richard & Nancy Cecil  
(primary)(804) 360-8350(Home); (804) 512-  
7266(Mobile)  
(primary)na  
na  
Henrico VA, 23233

**Dam Alternate Operator:**John Hart  
(primary)(804) 360-2420(Home)  
(primary)na  
na  
Henrico VA, 23233

**Rain Gauge Observer:**

**Alternate Rain Gauge Observer:**

**24-Hour Dispatch Center:** Henrico County  
(primary)(804) 501-4900(Office); (911) 000-  
0000(Mobile)  
(primary)na  
na  
Henrico VA, 23233

**Local Government Emergency Services:**Mark  
Slauter  
(primary)(804) 674-2405(Office)  
(primary)na  
10501 Trade Court  
Richmond VA, 23236

**Owner's Engineer:**

**DCR Regional Engineer:**  
Mark Killgore  
804-786-1359  
Mark.Killgore@dcr.virginia.gov  
600 E. Main St., 24th Floor  
Richmond VA, 23219

**Transportation Administrator:**Thomas  
Hawthorne  
(primary)(804) 524-6000(Office)  
(primary)na  
2430 Pine Forest Drive  
Colonial Heights VA, 23834

**National Weather Service:**Eric Seymour  
(primary)(757) 899-5734(Office)  
(primary)Eric.Seymour@noaa.gov  
10009 General Mahone Hwy  
Wakefield VA, 23888

### Potential Impacts

---

**Roadways Impacted:**

**Potential Impact Structures (count):**

- 19 Homes
- Businesses

**Dams Downstream:**

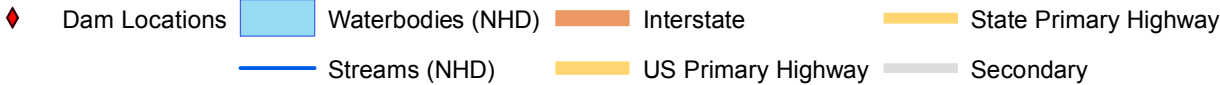
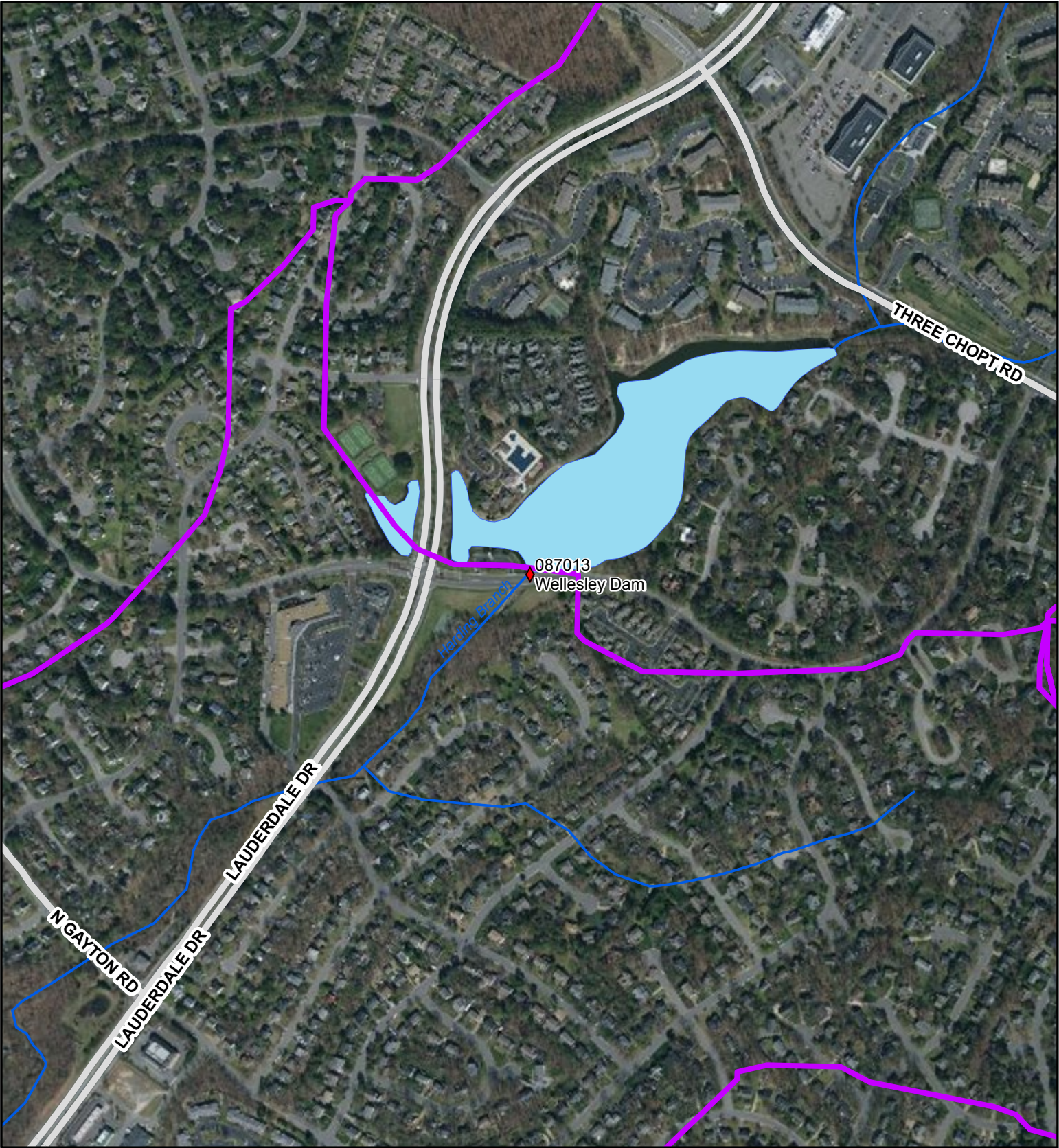
- 87012

- Schools
- Hospitals
- Critical Infrastructure
- Railroads
- Utilities
- Parks
- Golf Courses



Dam Number: **087013**  
VAHU6: JM84  
Region: 2  
VA Senate: 12  
VA House: 56,72  
Congressional: 5107

Dam Name: **Wellesley Dam**  
Municipalities: Henrico County  
SWCD: HENRICOPOLIS  
HUC 12: 020802050605  
Watershed Name: Tuckahoe Creek  
USGS Topo: GLEN ALLEN,HYLAS





## Dam Safety Data Sheet

Department of Conservation and Recreation  
Division of Dam Safety and Flood Plain Management  
600 E Main St, Richmond, VA 23219

### General

**Name of Dam:** Wilcox Dam

**Hazard Classification:** High

**Designed By:**

**Regional Engineer:** Mark Killgore

**Dam Owner:**

Darryl E Walker

(primary)(804) 733-2353(Office); (804) 733-2357(Office)

103 West Tabb Street

City Hall Annex

Petersburg VA, 23803

**Type of Dam**

Earth (Primary)

**Inventory Number:** 730002

**City/County:** City of Petersburg

**Constructed By:**

**Year Constructed:** 01/01/1900

**Size Classification:** Small ( $\geq 50$  -  $< 1000$  ac. ft.,  $\geq 25'$  and  $< 40'$ )

**Certificate Type:** Conditional 2 Year Certificate

**Certificate Expiration:** 11/30/2022

**Days Since Last Inspection:** 879

**Inundation Report:** Unknown

**Reservoir Purpose**

Recreation (Primary)

### Type of Spillway

Type

Width

Outlet Gates

### Watershed

**Nearest City:** Petersburg

**Nearest City Distance:** 2.00 Miles

**River or Stream:** Unnamed tributary to Lieutenant Run - VAHU6 JA40 Appomattox River - Old Town Creek

### Technical Basics

**Normal Pool Area:** 18.00 Acres

**Top Surface Area:** 0.00 Acres

**Normal Pool Capacity:** 39.00 Acre-Feet

**Top Capacity:** 200.29 Acre-Feet

**Normal Pool Elevation:** 104.00 Feet

**Top Elevation:** 108.00 Feet

**Normal Pool Height:** 0.00 Feet

**Top Height:** 18.00 Feet

### Technical Hydrology/Hydraulics

**Controlling PMP:** 6-HR PMP

**Drainage Area:** 2.09 Sq. Mi.

**6 Hour PMP:** 30.30

**Time of Concentration:** 210.00

**12 Hour PMP:** 34.50

**Weighted Curve Number:** 72

**24 Hour PMP: 34.50**

**Available Spillway Design Flow: .18 PMF**

**IDA Spillway Reduction:**

**Required Spillway Design Flow: .90 PMP**

**Inspections (Last 3 Max)**

<u>Date</u>	<u>Type</u>	<u>Condition</u>
11/16/2018	Engineer	Poor

### EAP Quick Reference

Approval Date: 10/30/2020

Expiration Date: 10/30/2026

#### Dam Location

---

Dam Address:  
1616 Defense Road  
Petersburg VA, 23805

E911 Direction to Dam:  
Legal reference 318-799, R-1 zoned parcel,  
348.20 acre parcel owned and operated by the  
City of Petersburg. Located 0.8 miles east of the  
intersection of SR604 Halifax Road and I-85 near  
1700 Johnson Road.

#### EAP Contacts

---

**Dam Operator:**

**Dam Alternate Operator:**

**Rain Gauge Observer:**

**Alternate Rain Gauge Observer:**

**24-Hour Dispatch Center:**

**Local Government Emergency Services:**

**Owner's Engineer:**

**DCR Regional Engineer:**  
Mark Killgore  
804-786-1359  
Mark.Killgore@dcv.virginia.gov  
600 E. Main St., 24th Floor  
Richmond VA, 23219

**Transportation Administrator:**

**National Weather Service:**

#### Potential Impacts

---

**Roadways Impacted:**

- Defense Road - 0.001 miles downstream
- Johnson Road - 0.62 miles downstream
- Interstate 85 - 0.94 miles downstream
- Interstate 85 at S Sycamore St - 1.13 miles downstream
- Graham Road - 1.54 miles downstream
- St Andrew St - 2.02 miles downstream
- E Wythe St - 2.42 miles downstream

**Potential Impact Structures (count):**

- 113 Homes
- 2 Businesses
- 0 Schools
- 1 Hospitals
- 0 Critical Infrastructure
- 1 Railroads
- 0 Utilities
- 0 Parks

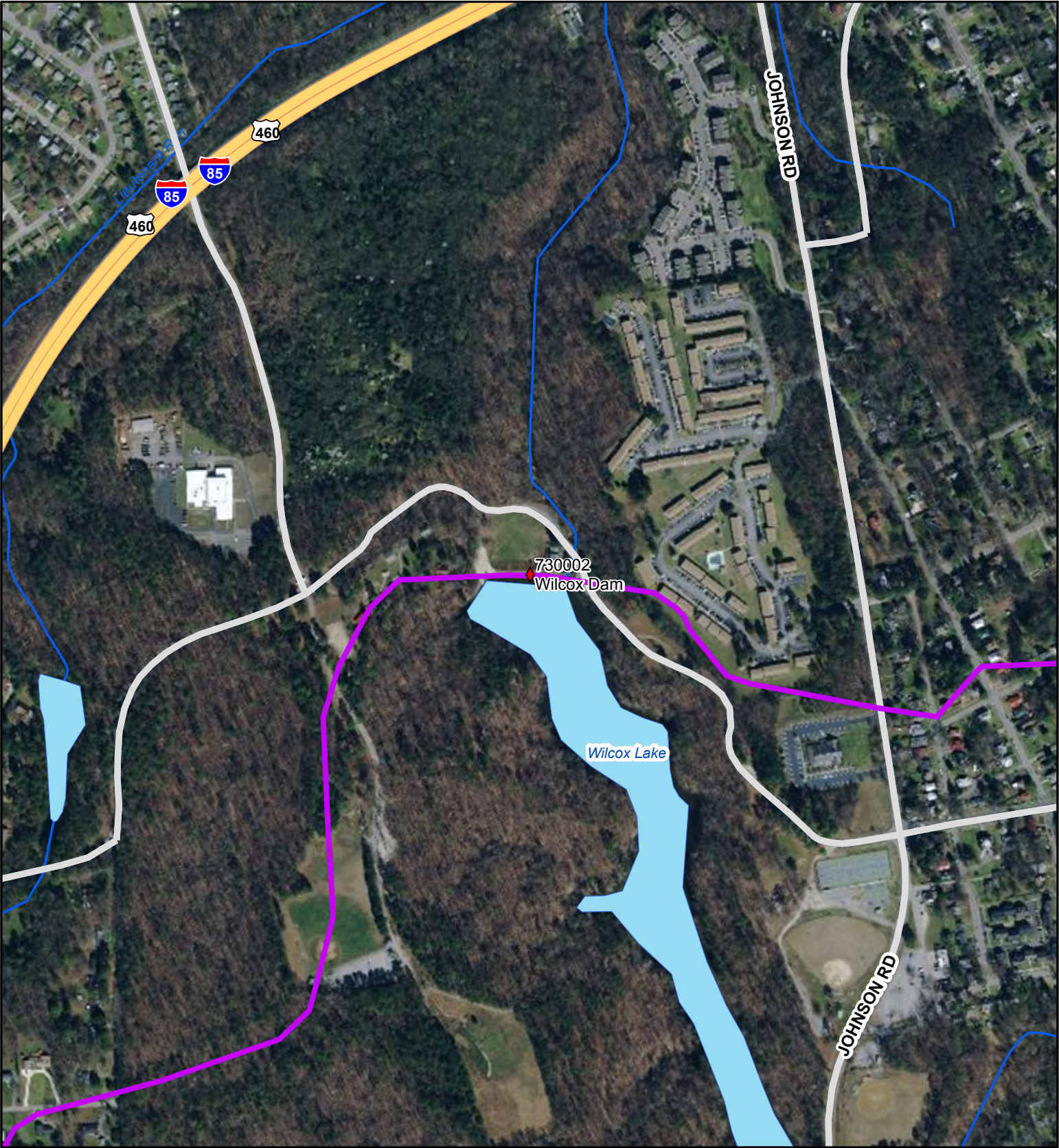
- Interstate 95 at E Wash St - 2.49 miles downstream
- E Bank St - 2.76 miles downstream
- Bollingbrook St - 2.86 miles downstream
- 0 Golf Courses

**Dams Downstream:**

- 55555

Dam Number: **730002**  
VAHU6: JA40  
Region: 3  
VA Senate: 16  
VA House: 63  
Congressional: 5104

Dam Name: **Wilcox Dam**  
Municipalities: City of Petersburg  
SWCD: APPOMATTOX RIVER  
HUC 12: 020802071001  
Watershed Name: Appomattox River-Oldtown Creek  
USGS Topo: PETERSBURG



◆ Dam Locations    Waterbodies (NHD)    Interstate    State Primary Highway  
— Streams (NHD)    US Primary Highway    Secondary



## Dam Safety Data Sheet

Department of Conservation and Recreation  
Division of Dam Safety and Flood Plain Management  
600 E Main St, Richmond, VA 23219

### General

**Name of Dam:** Winston Lake Dam

**Hazard Classification:** High

**Designed By:**

**Regional Engineer:** Mark Killgore

**Dam Owner:**

Michael Turner

(primary)(804) 272-3514(Office)

8706 Quaker Lane Road

Richmond VA, 23236

**Inventory Number:** 760011

**City/County:** City of Richmond

**Constructed By:**

**Year Constructed:** 01/01/2008

**Size Classification:** Small ( $\geq 50$  -  $< 1000$  ac. ft.,  
 $\geq 25'$  and  $< 40'$ )

**Certificate Type:** Conditional 1 Year Certificate

**Certificate Expiration:** 11/30/2019

**Days Since Last Inspection:** 1215

**Inundation Report:** Unknown

**Type of Dam**

Earth (Primary)

**Reservoir Purpose**

Recreation (Primary)

### Type of Spillway

Type

Width

Outlet Gates

### Watershed

**Nearest City:**

**Nearest City Distance:** 0.00 Miles

**River or Stream:** trib. James River

### Technical Basics

**Normal Pool Area:** 2.77 Acres

**Top Surface Area:** 4.05 Acres

**Normal Pool Capacity:** 18.01 Acre-Feet

**Top Capacity:** 39.00 Acre-Feet

**Normal Pool Elevation:** 217.00 Feet

**Top Elevation:** 223.00 Feet

**Normal Pool Height:** 22.00 Feet

**Top Height:** 28.00 Feet

### Technical Hydrology/Hydraulics

**Controlling PMP:** Unknown

**Drainage Area:** 0.22 Sq. Mi.

**6 Hour PMP:** 0.00

**Time of Concentration:**

**12 Hour PMP:** 0.00

**Weighted Curve Number:**

**24 Hour PMP:** 0.00

**IDA Spillway Reduction:** .53 PMF



**Available Spillway Design Flow: .53 PMF**

**Required Spillway Design Flow: .90 PMP**

**Inspections (Last 3 Max)**

<u>Date</u>	<u>Type</u>	<u>Condition</u>
12/15/2017	Engineer	Fair
11/18/2015	Engineer	Poor
12/27/2012	Owner	

## EAP Quick Reference

Approval Date: 12/15/2017

Expiration Date: 12/15/2023

### Dam Location

---

Dam Address:  
10510 Hobby Hill Rd  
Richmond VA, 23235

E911 Direction to Dam:  
The impounding structure abuts the south-facing side of Hobby Hill Rd (left side when coming from Taylor Rd.) about one hundred feet west of the address point listed.

### EAP Contacts

---

**Dam Operator:** Mike Jackson  
(primary)(804) 323-3280(Mobile)  
(primary)mjackson@stmschool.net  
10510 Hobby Hill Rd  
Richmond VA, 23235

**Rain Gauge Observer:** Jessica Stargell  
(primary)(804) 837-4410(Mobile)  
(primary)jstargell@stmschool.com  
1831 Glamorgan Ln  
Midlothian VA, 23113

**24-Hour Dispatch Center:** NA NA  
(primary)(804) 646-5100(Office)  
(primary)na  
NA  
Na VA, 99999

**Owner's Engineer:**

**Transportation Administrator:** Barton Thrasher  
(primary)(804) 524-6000(Office)  
(primary)na  
NA  
Na VA, 99999

**Dam Alternate Operator:**

**Alternate Rain Gauge Observer:**Mike Jackson  
(primary)(804) 323-3280(Mobile)  
(primary)mjackson@stmschool.net  
10510 Hobby Hill Rd  
Richmond VA, 23235

**Local Government Emergency Services:**James Gwynne  
(primary)(804) 646-5110(Office)  
(primary)james.gwynne@richmondgov.com  
900 E. Broad St  
Richmond VA, 23219

**DCR Regional Engineer:**

Mark Killgore  
804-786-1359  
Mark.Killgore@dcr.virginia.gov  
600 E. Main St., 24th Floor  
Richmond VA, 23219

**National Weather Service:**Eric Seymour  
(757) 899-5734(Office); (primary)(757) 899-6401(Office)  
(primary)akq-report@noaa.gov;  
eric.seymour@noaa.gov  
10009 General Mahone Highway  
Wakefield VA, 23888

## Potential Impacts

---

### Roadways Impacted:

- Hobby Hill Rd - 0 miles downstream
- Wainfleet Dr - 0.4 miles downstream

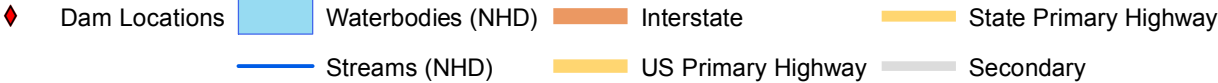
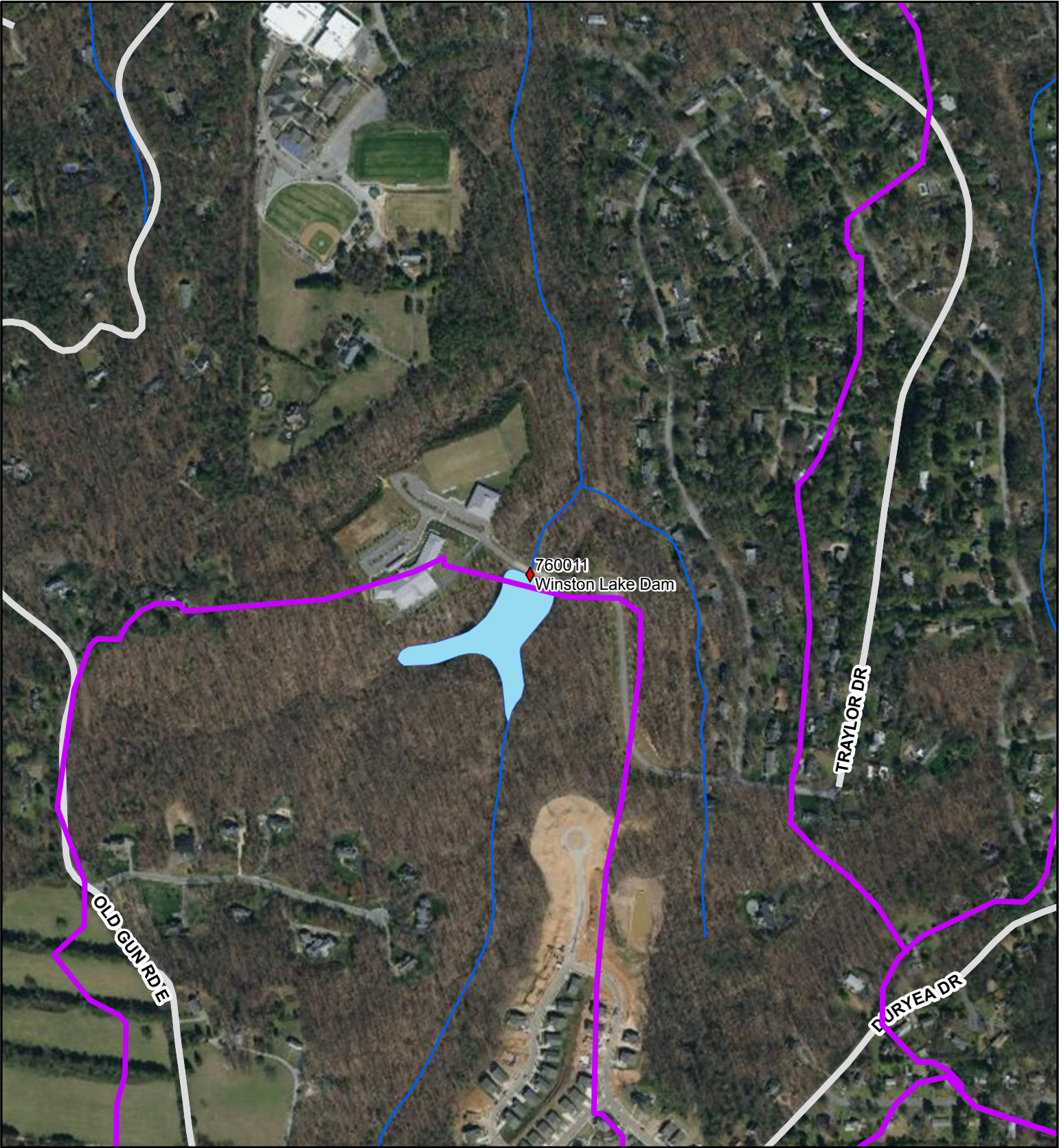
### Dams Downstream:

### Potential Impact Structures (count):

- 2 Homes
- 0 Businesses
- 0 Schools
- 0 Hospitals
- 0 Critical Infrastructure
- 0 Railroads
- 0 Utilities
- 0 Parks
- 0 Golf Courses

Dam Number: **760011**  
VAHU6: JM85  
Region: 2  
VA Senate: 10  
VA House: 68  
Congressional: 5104

Dam Name: **Winston Lake Dam**  
Municipalities: City of Richmond  
SWCD:  
HUC 12: 020802050606  
Watershed Name: James River-East Branch Tuckahoe Creek  
USGS Topo: BON AIR



## Dam Safety Data Sheet

Department of Conservation and Recreation  
Division of Dam Safety and Flood Plain Management  
600 E Main St, Richmond, VA 23219

### General

**Name of Dam:** Woodhaven Dam

**Hazard Classification:** High

**Designed By:**

**Regional Engineer:** Mark Killgore

**Dam Owner:**

Jessica E. Kuehl  
(primary)(804) 932-4287(Office)  
7242 Lakeshore Drive  
Quinton VA, 23141

**Type of Dam**

Rockfill (Primary)

**Inventory Number:** 127001

**City/County:** New Kent County

**Constructed By:**

**Year Constructed:** 01/01/1961

**Size Classification:** Medium ( $\geq 1000$  -  $<50,000$  ac.  
ft.,  $\geq 40'$   $<100'$ )

**Certificate Type:** Conditional 2 Year Certificate

**Certificate Expiration:** 07/31/2021

**Days Since Last Inspection:** 249

**Inundation Report:** 06/24/2020

**Reservoir Purpose**

Recreation (Primary)

### Type of Spillway

Type

Width

Outlet Gates

### Watershed

**Nearest City:**

**Nearest City Distance:** 0.00 Miles

**River or Stream:** TOE INK CREEK

### Technical Basics

**Normal Pool Area:** 140.50 Acres

**Top Surface Area:** 195.00 Acres

**Normal Pool Capacity:** 834.00 Acre-Feet

**Top Capacity:** 1297.00 Acre-Feet

**Normal Pool Elevation:** 191.80 Feet

**Top Elevation:** 198.00 Feet

**Normal Pool Height:** 16.80 Feet

**Top Height:** 23.00 Feet

### Technical Hydrology/Hydraulics

**Controlling PMP:** Unknown

**Drainage Area:** 9.50 Sq. Mi.

**6 Hour PMP:** 0.00

**Time of Concentration:**

**12 Hour PMP:** 0.00

**Weighted Curve Number:**

**24 Hour PMP:** 0.00

**IDA Spillway Reduction:**

**Available Spillway Design Flow:** 100.00 YR

**Required Spillway Design Flow:** .50 PMF

**Inspections (Last 3 Max)**

<u>Date</u>	<u>Type</u>	<u>Condition</u>
8/7/2020	Engineer	Fair
3/29/2018	Engineer	Fair
8/16/2017	Owner	Satisfactory



## EAP Quick Reference

Approval Date: 08/07/2020

Expiration Date: 08/01/2021

### Dam Location

---

Dam Address:  
7242 Lakeshore Dr  
Quinton VA, 23141

E911 Direction to Dam:  
The Woodhaven Dam is located in Woodhaven Shores subdivision, and is approximately 700 feet upstream of U.S. Route 609/106 (Roxbury Road), south of the New Kent Airport, and east of State Route 612 (Old Roxbury Road) in New Kent County, Virginia. The dam creates Kent Lake, a recreational impoundment surrounded by the Woodhaven Shores subdivision. The dam location and vicinity maps are shown in Appendix B-1/

### EAP Contacts

---

**Dam Operator:** Jessica Kuehl  
(804) 557-0227(Mobile); (primary)(804) 932-4287(Office)  
(primary)woodhavenshores@gmail.com  
7242 Lakeshore Dr  
Quinton VA, 23141

**Rain Gauge Observer:** Chris Robinson  
(primary)(804) 912-4591(Mobile)  
(primary)goblue77@cox.net  
6307 Lakeside Drive  
Quinton VA, 23141

**24-Hour Dispatch Center:** Richard Opett  
(primary)(804) 966-9618(Office)  
(primary)raopett@newkent-va.us  
12007 Courthouse Circle  
New Kent VA, 23124

**Owner's Engineer:**

**Dam Alternate Operator:** Wilbur Collins  
(primary)(804) 929-0249(Mobile)  
(primary)woodhavenshores@gmail.com  
7242 Lakeshore Drive  
Quinton VA, 23141

**Alternate Rain Gauge Observer:** Matthew Orr  
(primary)(804) 822-2005(Mobile)  
(primary)woodhavenshores@gmail.com  
7242 Lakeshore Dr  
Quinton VA, 23141

**Local Government Emergency Services:** Kate Hale  
(primary)(804) 305-9034(Mobile); (804) 966-8780(Office)  
(primary)kchale@newkent-va.us  
12007 Courthouse Circle  
New Kent VA, 23124

**DCR Regional Engineer:**  
Mark Killgore  
804-786-1359  
Mark.Killgore@dcr.virginia.gov  
600 E. Main St., 24th Floor  
Richmond VA, 23219

**Transportation Administrator:**Gene Wills  
(primary)(804) 897-6500(Office)  
(primary)na  
10501 Trade Court  
Chesterfield VA, 23236

**National Weather Service:**Keith Lynch  
(primary)(757) 899-4200(Mobile)  
(primary)keith.lynch@noaa.gov  
10009 Mahone  
Wakefield VA, 23888

## Potential Impacts

---

### Roadways Impacted:

- Route 60 - 0.13 miles downstream
- Route 609 - 0.21 miles downstream

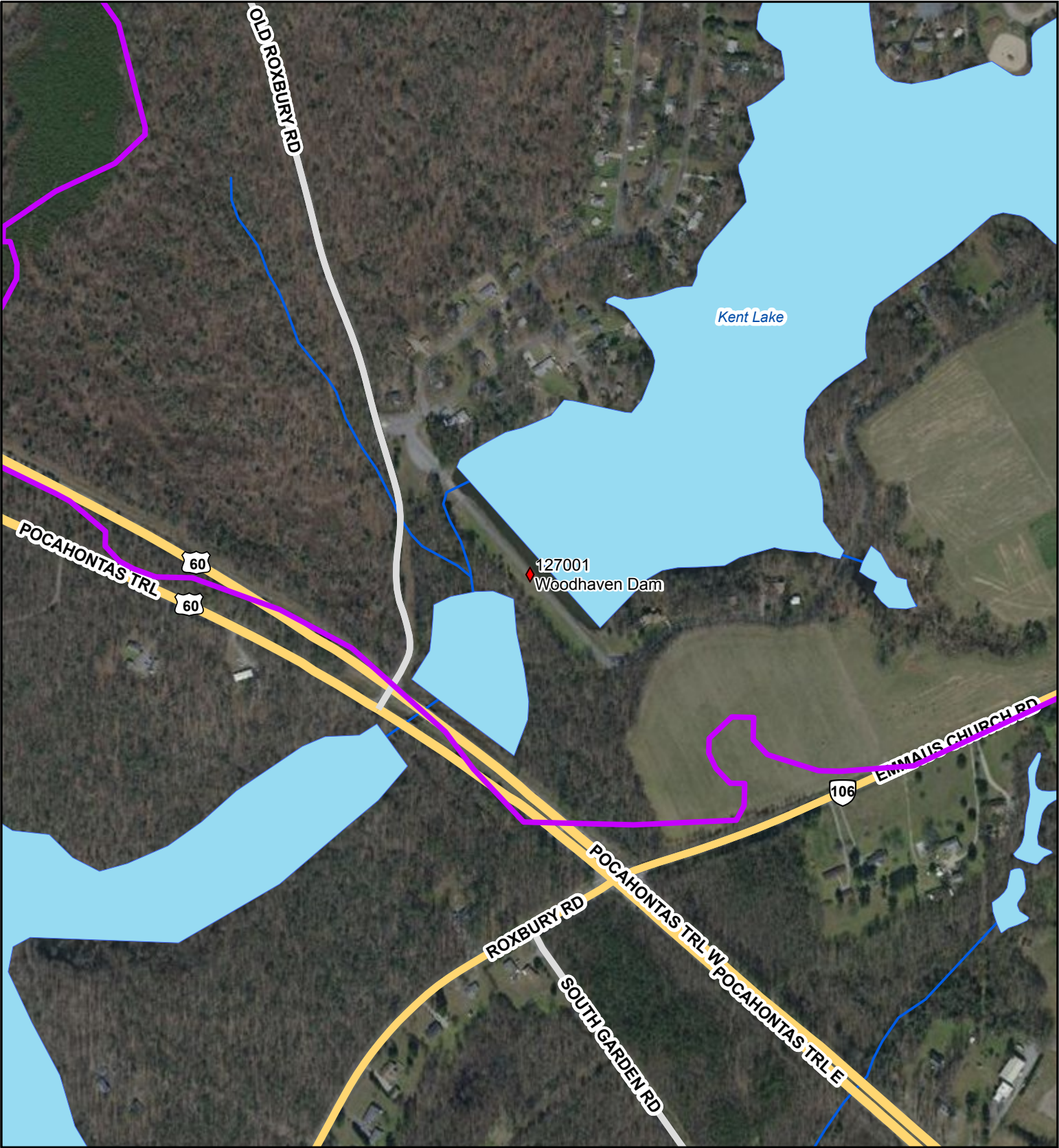
### Dams Downstream:




### Potential Impact Structures (count):

- 10 Homes
- 0 Businesses
- 0 Schools
- 0 Hospitals
- 0 Critical Infrastructure
- 1 Railroads
- 0 Utilities
- 0 Parks
- 0 Golf Courses

Dam Number: **127001**  
VAHU6: JL22  
Region: 2  
VA Senate: 3  
VA House: 97  
Congressional: 5101

Dam Name: **Woodhaven Dam**  
Municipalities: New Kent County  
SWCD: COLONIAL  
HUC 12: 020802060504  
Watershed Name: Chickahominy River-Toe Ink Swamp  
USGS Topo: ROXBURY



 Dam Locations	 Waterbodies (NHD)	 Interstate	 State Primary Highway
 Streams (NHD)	 US Primary Highway	 Secondary	



## Dam Safety Data Sheet

Department of Conservation and Recreation  
Division of Dam Safety and Flood Plain Management  
600 E Main St, Richmond, VA 23219

### General

**Name of Dam:** Woodland Pond

**Hazard Classification:** High

**Designed By:**

**Regional Engineer:** Mark Killgore

**Dam Owner:**

Craig Lester

(primary)(804) 304-1854(Mobile)

8901 Laurel Cove Pl

Chesterfield VA, 23838

**Inventory Number:** 041029

**City/County:** Chesterfield County

**Constructed By:**

**Year Constructed:** 01/01/1970

**Size Classification:** Medium ( $\geq 1000$  -  $<50,000$  ac.  
ft.,  $\geq 40'$   $<100'$ )

**Certificate Type:** Conditional 2 Year Certificate

**Certificate Expiration:** 07/31/2022

**Days Since Last Inspection:** 314

**Inundation Report:** 04/01/2016

**Type of Dam**

Earth (Primary)

**Reservoir Purpose**

Recreation (Primary)

### Type of Spillway

Type

Width

Outlet Gates

### Watershed

**Nearest City:**

**Nearest City Distance:** 0.10 Miles

**River or Stream:** LICKING CREEK

### Technical Basics

**Normal Pool Area:** 122.00 Acres

**Top Surface Area:** 170.00 Acres

**Normal Pool Capacity:** 1342.00 Acre-Feet

**Top Capacity:** 1870.00 Acre-Feet

**Normal Pool Elevation:** 0.00 Feet

**Top Elevation:** 0.00 Feet

**Normal Pool Height:** 28.00 Feet

**Top Height:** 35.00 Feet

### Technical Hydrology/Hydraulics

**Controlling PMP:** 6-HR PMP

**Drainage Area:** 2.99 Sq. Mi.

**6 Hour PMP:** 29.50

**Time of Concentration:**

**12 Hour PMP:** 33.50

**Weighted Curve Number:**

**24 Hour PMP:** 33.50

**IDA Spillway Reduction:**

**Available Spillway Design Flow: .27 PMP**

**Required Spillway Design Flow: .90 PMP**

**Inspections (Last 3 Max)**

<u>Date</u>	<u>Type</u>	<u>Condition</u>
6/3/2020	Engineer	Satisfactory
10/30/2018	Engineer	Satisfactory
6/22/2018	Engineer	Poor

## EAP Quick Reference

Approval Date: 08/23/2019

Expiration Date: 08/31/2025

### Dam Location

---

Dam Address:  
11300 Taylor Landing Way  
Chesterfield VA, 23838

E911 Direction to Dam:  
Residence driveway, access road joins driveway  
100 feet from Taylor Landing Way

### EAP Contacts

---

**Dam Operator:** Craig Lester  
(primary)(804) 304-1854(Mobile)  
(primary)craig.v.lester@gmail.com  
8901 Laurel Cove Place  
Chesterfield VA, 23838

**Dam Alternate Operator:**Owen Waltman  
(primary)(804) 796-1113(Home)  
(primary)owaltman@verizon.net  
9861 Waterfowl Flyway  
Chesterfield VA, 23838

**Rain Gauge Observer:** Aubrey Tarkington  
(primary)(804) 356-2259(Mobile); (804) 706-1182(Home)  
(primary)aubreytarkington@verizon.net  
11300 Laurel Cove Lane  
Chesterfield VA, 23838

**Alternate Rain Gauge Observer:**Fred Sundstrom  
(primary)(804) 586-3986(Mobile); (804) 796-3796(Home)  
(primary)fsundstrom@msn.com  
11318 Taylor Landing Way  
Chesterfield VA, 23838

**24-Hour Dispatch Center:** Police Department  
(primary)(804) 748-1251(Office)  
(primary)na@na.gov  
10001 Iron Bridge Rd  
Chesterfield VA, 23832

**Local Government Emergency Services:**Keith Chambers  
(primary)(804) 690-0530(Mobile); (804) 796-7068(Office)  
(primary)ChambersK@chesterfield.gov  
6610 Public Safety Way  
Chesterfield VA, 23832

**Owner's Engineer:** Alex Lucado  
(primary)(804) 200-6482(Office)  
(primary)alex.lucado@timmons.com  
1001 Boulders Parkway  
Suite 300  
Richmond VA, 23225

**DCR Regional Engineer:**  
Mark Killgore  
804-786-1359  
Mark.Killgore@dcr.virginia.gov  
600 E. Main St., 24th Floor  
Richmond VA, 23219

**Transportation Administrator:**Kevin Reichert, PE  
(800) 663-4188(Office); (804) 524-6000(Office);  
(primary)(804) 674-2800(Office)  
(primary)kevin.reichert@vdot.virginia.gov  
3301 Speeks Dr  
Midlothian VA, 23112

**National Weather Service:**Eric Seymour  
(primary)(757) 899-5734(Office)  
(primary)Eric.Seymour@noaa.gov  
10009 General Mahone Hwy  
Wakefield VA, 23888



## Potential Impacts

---

### Roadways Impacted:

- Nash Road 636 - 0.03 miles downstream
- Highland Glen Drive - 2.94 miles downstream
- Eastfair Drive - 3.04 miles downstream

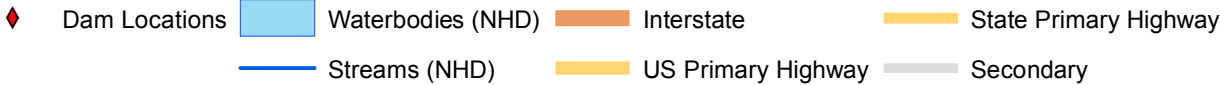
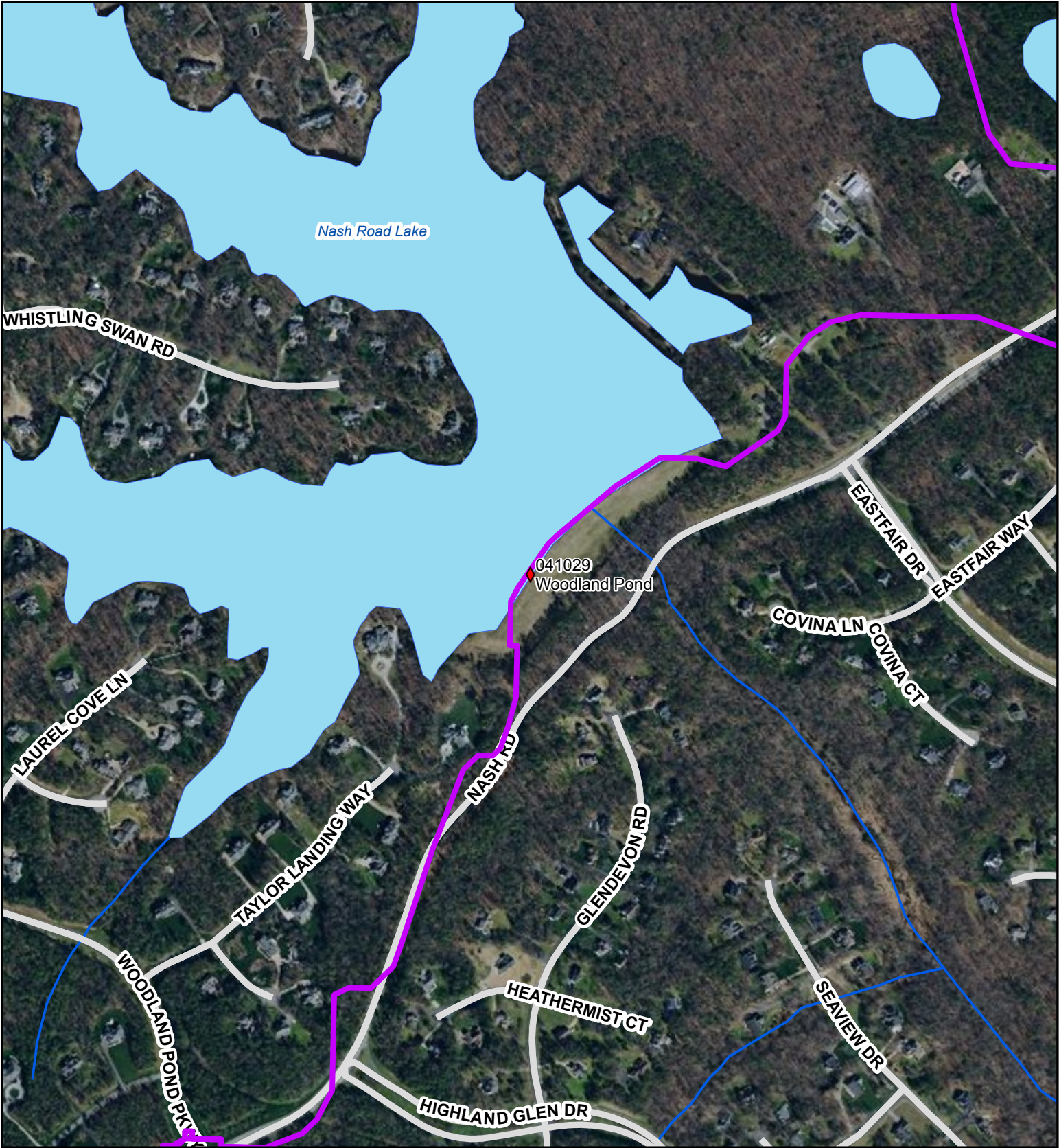
### Dams Downstream:

### Potential Impact Structures (count):

- 9 Homes
- 0 Businesses
- 0 Schools
- 0 Hospitals
- 0 Critical Infrastructure
- 0 Railroads
- 0 Utilities
- 0 Parks
- 1 Golf Courses

Dam Number: **041029**  
VAHU6: JA43  
Region: 2  
VA Senate: 11  
VA House: 66  
Congressional: 5104

Dam Name: **Woodland Pond**  
Municipalities: Chesterfield County  
SWCD: JAMES RIVER  
HUC 12: 020802070903  
Watershed Name: Licking Creek-Second Branch  
USGS Topo: BEACH



## History of Hurricane Events and Damages, 1827–2010

Table F-4. History of Hurricane Events and Damages, 1827–2010

Date	Damages
August 24, 1827	The hurricane occurring on this date was severe on the coast and inland to the mountains and caused damage from Charleston to Baltimore.
October 22, 1878	The hurricane's eye made landfall at Cape Fear, moved north across Richmond and Washington, D.C. and seemed to lose little strength. The storm was thought to resemble that of Hurricane Hazel in 1954. Winds downed trees and fences and unroofed homes.
September 29, 1896	A hurricane killed 16 people and did almost \$4 million in damages up the Eastern Seaboard. On June 14, 1951 after a tornado had struck the city, the Richmond News Leader wrote, "Tornado recalls windstorm of 1896 to older residents..." Speaking of September 29, "torrential rain and very high wind for several hours in the evening. Wind estimated at 80 mph caused a steeple to fall." Damage in Richmond was estimated at approximately \$4 million.
August 23, 1933	<p>On the evening of August 22, 1933, a tropical storm entered Virginia producing strong winds with gusts up to 80 mph and rain that continued into August 23. This storm event caused no injuries but significant damage due to high winds and heavy rain. Telephone and electric service were disrupted throughout all areas. Damage was mostly to trees, roofs, and awnings. Falling debris was a major concern. Many trees were uprooted causing damage to residences, blocking roads, and knocking down fences and utility lines. Trees also downed high-tension electric lines in the City of Petersburg causing manufacturing plants to be idle. Many houses suffered flood damage. Crops (e.g., corn, tobacco) and fruit trees were destroyed due to the high winds and rain. Other areas in the Tidewater region had significantly more damage. Storm surge in the bay and tidal estuaries was the highest of record and coincided with astronomical high tide. The water level reached a maximum of 8 feet in Hampton Roads.</p> <p>City of Hopewell: The Richmond Petersburg Highway was covered with several feet of water and several boats were washed away or severely damaged.</p> <p>Surry County: Heavy damage to towns and beaches along the James River were reported. The pier at Jamestown Surry Ferry was severely damaged. Almost all of the cottages and stores at Burwell's Bay were completely destroyed. The Claremont Ferry dock was swept away. The Crouch's Creek bridge was destroyed. Many houses had flood damage and several boats were damaged or washed up on land.</p> <p>Sussex County: High winds blew off several roofs. One-fourth of the trees were uprooted in Stony Creek.</p> <p>(Sources: The Progress-Index and the Sussex-Surry Dispatch)</p>
September 5, 1935	<p>"The Great Labor Day Hurricane." Heavy rains fell over central Virginia from the storm and a major flood resulted on the James River in Richmond.</p> <p>Richmond: Water level at the Richmond locks reached 23.7 feet, which is more than 15 feet above flood stage.</p>

*Table F-4. History of Hurricane Events and Damages, 1827–2010*

Date	Damages
August 15, 1940	<p>Several days of rainfall produced record rising waters in the James, Appomattox, and Nottaway Rivers. The James River crested at 25 feet and the Appomattox River rose to 19.6 feet above typical levels, higher than the Johnstown Flood of 1889.</p> <p>This flood blocked main highways in all directions of Petersburg. Many arterials and secondary roads were closed. Highway closures included Routes 1, 15, 26, 31, 32, 35, 39, 40, 42, 45, 49, 56, 58, 117, 158, 195, 196, 301, 304, 312, 460, 501, and Campbell's Bridge. The bridge over Stony Creek was washed out. Riverfront properties were flooded. Union Station was flooded and several platforms washed out. About 4,000 feet of railroad track was under water. Crops were severely damaged. Tobacco and peanut crops suffered most in Southside counties with greatest losses for Dinwiddie, Surry, Sussex, and Greenville Counties. The Appomattox and Buffalo Rivers isolated Farmville. Sewer lines along South Street broke leaving large craters. The canal under Fleet Street overflowed flooding Fleet Street and neighboring homes.</p> <p>Damages were estimated at \$100,000.</p> <p>City of Emporia: Meherrin River rose causing flooding on Main Street. The town exhausted its drinking supply.</p> <p>City of Hopewell: The city had 10.05 inches of rain.</p> <p>City of Petersburg: River Street was flooded from a 30-foot gap in the Appomattox River's south bank. Electric service was disrupted, many buildings flooded, and docks were covered with water.</p> <p>Surry County: This flood event caused the largest damage to crops.</p> <p>Sussex County: This flood event caused the largest damage to crops (2,000 acres destroyed), flooding fields and destroying several mills.</p> <p>(Sources: The Progress-Index and the Sussex-Surry Dispatch)</p>
October 15, 1954	<p>Hurricane Hazel produced record wind gusts over the eastern portion of Virginia and Maryland. Gusts to around 100 mph were common east of Richmond and Fairfax. In Virginia, 13 people died and statewide damage was conservatively estimated at \$15 million. Peanut crops and farm buildings throughout the region were damaged. Thousands were without phone service during this event. Livestock were destroyed.</p> <p>City of Colonial Heights: Damages were similar to the City of Petersburg.</p> <p>City of Emporia: One person died and another was injured. Trees knocked out electric and telephone service for 48 hours.</p> <p>Greenville County: The Greenville County Courthouse was badly damaged.</p> <p>City of Hopewell: Damages were similar to the City of Petersburg with boats swamped. Damages were estimated at \$18,000.</p> <p>City of Petersburg: There were no deaths but several injuries due to this event. Damages included torn-off roofs, smashed windows, wrecked signs, twisted antennas, uprooted trees, broken limbs, and damaged utility lines and autos hit by falling trees and limbs. Trees falling on high-tension electric lines disrupted power service. Telephone service was disrupted. Schools and businesses closed. There was considerable damage to parks and Blandford Cemetery in Petersburg.</p> <p>City of Richmond: The city experienced 68 mph winds with a maximum gust to 79 mph. Four people died when a tug capsized on the James River about 25 miles from Richmond.</p> <p>Surry County: Wharves at Claremont were almost completely demolished.</p> <p>(Sources: The Progress-Index and the Sussex-Surry Dispatch)</p>
August 20, 1969	<p>The remnants of Hurricane Camille caused major flooding as a bulge of water moved down the James River into Richmond. Statewide damage was estimated at \$113 million</p>



Table F-4. History of Hurricane Events and Damages, 1827–2010

Date	Damages
	(1969 dollars).
June 23, 1972	<p>On June 23, a severe storm system entered Virginia that was primarily a rainstorm with some locally strong winds. In Richmond, the James River crested at 36 feet above flood stage while the Appomattox River crested at 16 feet. The Crater PDC area received little rain and wind but experienced river flooding from upstream rains. Farmville was severely flooded with its highest flooding on record at 30 feet.</p> <p>Chesterfield County: The area had nominal damage except for flooded homes along Falling Creek and the Matoaca Bridge, disruption, and backup of sewage in the Matoaca Bridge area and the shutdown of a local power station from flooding. Skinquarter Road and River Road were closed. U.S. Route 360 had one lane open.</p> <p>City of Hopewell: The Appomattox River flowed over docks and was 150 feet inland.</p> <p>City of Petersburg: The Richmond-Petersburg Turnpike and the Huguenot Bridge were closed due to flooding. The area had nominal damage (its divergent channel held), except for a few low-lying businesses being flooded.</p> <p>(Sources: The Progress-Index and The News-Journal)</p>
October 10, 1972	<p>Heavy rains on October 5 and 6, 1972, concentrating in the mountainous region of northwest Virginia and in the James and Appomattox River basins, swelled these and other rivers (notably the Nottoway and Meherrin Rivers) out of their banks. The Tri-Cities Area received from 4 to 6 inches of rain. The James River crested at 28 feet in Richmond and the Appomattox River crested at 18 feet in Petersburg. Homes in Matoaca along the Appomattox were flooded and evacuated. Area utility and public works companies were hard hit. A natural gas line along U.S. Highway 1 ruptured cutting off gas service; the Manoaca sewer station ceased operation. Power and telephone service was disrupted for the region.</p> <p>Damages were estimated to be greater than \$1 million for the Tri-City Area.</p> <p>Chesterfield County: In Chesterfield County, County Campbell's Bridge, Route 36, U.S. Route 360, eight secondary roads and Archer Avenue in Colonial Heights were flooded.</p> <p>City of Colonial Heights: In Chesterfield County, County Campbell's Bridge, Route 36, U.S. Route 360, eight secondary roads and Archer Avenue in Colonial Heights were flooded.</p> <p>Dinwiddie County: In Dinwiddie County, Interstate 85, U.S. Highway 1, 24 secondary roads were flooded. Schools were closed.</p> <p>City of Emporia: The river swelled and rushed over a dam flooding the Emporia roads of U.S. Highway 301; Center, Cleveland, Monroe, High, and Shilo Streets; and ten secondary roads. Along the Meherrin River, homes were damaged. Sewage service was disrupted and discharged into the river. The mayor of Emporia died searching for children in the river.</p> <p>Greensville County: The Meherrin River crested at 30 feet above normal low water level. Damages were estimated at \$250,000 for cropland in Greensville County.</p> <p>City of Hopewell: The city experienced nominal flooding.</p> <p>City of Petersburg: This event caused the worst flooding in 32 years. Petersburg and surrounding areas experienced flooding streets, businesses, and homes in low-lying areas of the city. In Petersburg, Highway 36, River Street, Old Street, East Bank Street, Bollingbrook, Grove Avenue, Plum Street, Fleet Street, and River Street were flooded. Schools were closed. The Petersburg electric substation was deactivated.</p> <p>Sussex County: In Sussex County, 14 roads were closed. U.S. Highway 301, Routes 40, 46, 58, and 630 were flooded. Schools were flooded and closed. Ten families in Sussex County were evacuated. Stony Creek was hardest hit with about 6,000 acres flooded. Cropland was flooded and some water damage occurred especially in the Claremont area,</p>

*Table F-4. History of Hurricane Events and Damages, 1827–2010*

Date	Damages
	<p>flooding cottages. Damages were estimated at \$2 million for cropland, houses, and business areas.</p> <p>(Sources: The Progress-Index and The News-Journal)</p>
September 6, 1996	<p>On September 6, a severe storm system entered Virginia from North Carolina producing heavy winds gusting between 40 and 50 mph with moderate rainfall. The Meherrin River crested at 24.3 feet, 11 feet above flood stage.</p> <p>City of Emporia: Emporia experienced flooding of Center Street by the Meherrin River. Roofs were peeled up and awnings ripped off. Schools were closed.</p> <p>Greensville County: Damages were not as large as expected and were caused mostly from high winds; county damage was limited to broken tree limbs.</p> <p>Surry and Sussex Counties: Damages were not as large as expected and were caused mostly from high winds, uprooting trees that fell onto homes, trailers, and roads. Power and telephone service was disrupted. Three hundred acres of crops were damaged from flooded fields.</p> <p>(Sources: The Sussex-Surry Dispatch and The Independent Messenger)</p>
September 15, 1999	<p>On the afternoon of September 15, Hurricane Floyd entered Virginia producing high winds and rain. Throughout the region, trees and power lines were brought down, roads were blocked and washed out, and homes were damaged and flooded. The storm dumped more than 10 inches of rainfall over much of the area. Power was disrupted and water service was impaired.</p> <p>Chesterfield County: Several Ettrick and Matoaca homes were flooded and several roads were blocked. Crop damages were estimated at \$50,000.</p> <p>City of Colonial Heights: Several apartment complexes were evacuated from flood conditions.</p> <p>Dinwiddie County: Ferndale Road, northbound I-85, Route 40, and U.S. Highway 58 were flooded. Seven state routes were closed for several weeks. Crop damages were estimated at \$420,000 in Dinwiddie County.</p> <p>City of Emporia: The area was drenched with about 10 inches of rain. Damages were estimated at \$60,000.</p> <p>Greensville County: The greatest amount of damage was to agriculture, with 1,500 acres underwater. The Meherrin River was 4 feet above flood stage. A graveyard flooded, causing caskets to float out of their vaults into surrounding streets. Schools and public buildings were closed. A section of Skippers was evacuated. Interstate 95; Routes 46, 58, and 301; Independence Church Road; Moores Ferry Road; Little Lowground Road; Brunswick Road; and the Hicksford Bridge were closed. Center Street, Halifax Street, Reese Street, Waterwheel Road, and Brink Road in Emporia were closed. Forty residents sought shelter. Crop damages were estimated at \$800,000.</p> <p>City of Petersburg: Woodmere Lake overflowed, causing residents to evacuate from nearby apartment complexes. Low-lying sections were flooded. The sewer system overflowed in West Petersburg. Twenty-two residents sought shelter. Damages were estimated at \$782,000.</p> <p>Prince George County: U.S. Route 301 and I-95 were closed. Three state routes were closed for several weeks. Walton Lake Road and the homes along it were flooded. Trees collapsed onto 15 homes. Fifty residents sought shelter.</p> <p>City of Richmond: Damage from the storm was estimated at nearly \$1.5 million in Richmond and Hanover, Henrico, and New Kent Counties.</p> <p>Surry County: The area received 14 inches of rain with particular damage occurring in the Claremont District, Sunken Meadow Beach, and Claremont Beach. Poplar Lawn Road,</p>



Table F-4. History of Hurricane Events and Damages, 1827–2010

Date	Damages
	<p>Spring Grove Road, College Run, and New Design Road were completely washed out. Routes 460 and 10 were closed. Routes 646, 637, and 635 had massive sinkholes. Crop damages were estimated at \$1.15 million.</p> <p>Sussex County: Wakefield received 12.73 inches of rain. This event caused the greatest flooding in 60 years. Two hundred people were evacuated from Stony Creek where homes and businesses were partially submerged by the rising Nottoway River. Portions of the Towns of Waverly and Wakefield were completely flooded. U.S. Route 460 had a massive sinkhole and other portions were flooded. Roads were washed out on Harrell's Mill Road and Brittle's Mill Road. Interstate 95 was closed. Crop damages were estimated at \$1 million in Sussex County.</p> <p>(Sources: The Progress-Index, Sussex-Surry Dispatch, and The Independent Messenger)</p>
September 18, 2003	Hurricane Isabel – Wind gusts of more than 74 mph were felt well inland with an unusually large windfield associated with the hurricane. The wind resulted in thousands of downed trees, damaged buildings, and snapped power and telephone poles. Millions of customers experienced power outages, making it one of the most extensive outages in Virginia; in many instances the outages lasted for several days. Richmond experienced storm surge of greater than 8 feet. See full description in Flood section.
August 30, 2004	Tropical Storm Gaston – See full description in Flood section.
September 1, 2006	Hurricane Ernesto made landfall as a strong tropical storm just west of Cape Fear, North Carolina. Torrential rainfall of greater than 5 inches was common across the region and resulted in the flooding of roadways. Wind gusts of more than 40 mph were observed. Power lines and trees were downed as a result.
September 6, 2008	Tropical Storm Hanna made landfall near the North Carolina–South Carolina border. The system tracked northeast and into southeastern Virginia spreading heavy rainfall and gusty winds across the region, before continuing on into the Northeast and New England. Rainfall of between 1 and 4 inches and wind gusts of 35 mph and in some cases higher were reported. Generally, only minor damage to trees was reported.

## History of Tornado Events and Damages, 1790–2010

Table F-5. History of Tornado Events and Damages, 1790–2010

Date	Damages
April 6, 1790	On April 6, 1790, a tornado struck Charles City and Dinwiddie Counties, destroying four mills and blowing down four houses at the New Glass Manufactory.
July 27, 1816	<p><b>Henrico County:</b> A tornado touched down near Manchester, killing two people and injuring three more. It was on the ground for about 14 miles.</p> <p>(Source: Watson, Barbara McNaught. <i>Virginia Tornadoes</i>. Retrieved from <a href="http://www.vdem.state.va.us/library/vatorn/va-tors.htm">http://www.vdem.state.va.us/library/vatorn/va-tors.htm</a>)</p>
June 4, 1817	A tornado touched down in Henrico County, moved east from the southern part of Chickahominy (about 15 miles north of downtown Richmond), and across Henrico County to the Pamunky River in King William County, causing widespread destruction. The tornado was about 200 to 300 yards wide. It swept over several plantations. One person was killed and four injured in Hanover County and another was killed in King William

Table F-5. History of Tornado Events and Damages, 1790–2010

Date	Damages
	County. (Source: <i>Virginia Tornadoes</i> )
September 12, 1878	A hurricane spawned tornadoes including one in Henrico County where one death and seven injuries occurred. A tornado hit Goochland County near Dover Mills and was on the ground for 28 miles.
March 28, 1932	<b>Goochland County:</b> At just past midnight, a home was destroyed by an F2 tornado near Centerville. Four people were critically injured.
June 1, 1951	<b>City of Richmond:</b> A severe tornado (F3) cut through the heart of Richmond (pop. 230,000). It left a 4-mile path of damage that sent a dozen people to the hospital, injured scores more, and left more than a hundred homeless. Thirty-five buildings were destroyed and 126 received major damage; 1,000 buildings in all were damaged. Damages were estimated at more than \$1 million. The tornado was seen tossing a car 30 to 40 feet into the air. Eyewitness accounts were reported in the next day's Richmond Times-Dispatch (Vol. 101, No. 165): "It came on fast. It sounded to me like an earthquake. I saw rooftops flying through the air. Pieces of tin and trees were falling on South Granby Street. When it hit my house, the back of the house came down. All the houses along here got hit in the back, and they all were half ripped down." - Perl Price, 1835 Rosewood Avenue. "I had spotted the twister when I was near the Jefferson Hotel. It was a great swirling mass of wind, and I thought at first that there was a huge fire somewhere. There wasn't any cone or funnel, like you expect with a tornado. The wind seemed to swirl and swoop up everything from the edges, carrying leaves and debris in and up. The air seemed to be full of all kinds of objects." - Louis J. Patterson, Richmond Times-Dispatch photographer. And from the Richmond News Leader came this quote by John L. Walker: "Four different clouds – all funnel-shaped – were rushing toward the city. Each one had a tail like a kite. Then the four came together in the shape of a huge auger that picked up everything in front of it." This report suggests that it was a multi-vortex tornado with, at one point, four vortices visible. (Sources: NCDC; <i>Virginia Tornadoes</i> )
May 8, 1962	<b>Goochland County:</b> An F2 tornado touched down in the county killing one person and injuring two others.
March 24, 1969	<b>City of Richmond:</b> An F2 tornado injured one person and caused an estimated \$250,000 in damage.
July 9, 1977	<b>Goochland County:</b> A tornado caused an estimated \$250,000 in damage.
October 13, 1983	<b>Goochland County:</b> An F1 tornado occurred at 4 p.m. It tracked 25 miles into Louisa County. A few buildings and trees were destroyed or damaged. Damages were estimated at \$25,000.
May 8, 1984	<b>City of Hopewell/Charles City County:</b> A severe storm system tracked across Virginia producing a tornado near Cavalier Square Shopping Center. It tracked through downtown Hopewell to Appomattox Manor in City Point. Damage was primarily to businesses rather than homes and was estimated at \$1.36 million. The Seaboard Coast Line Railway Office was demolished. Fifteen people were injured in Hopewell. It crossed the James River into Charles City County adding another 15 miles to its path of destruction. Maximum strength was F2 and it was about 300 yards wide. (Sources: NCDC; <i>The Progress-Index</i> )
May 29, 1984	<b>Chesterfield County:</b> Although few details are available, an F2 tornado touched down in the county and caused approximately \$2.5 million in damage.
April 2, 1990	<b>Chesterfield County:</b> A strong F2 tornado hit an auto dealership on U.S. Routes 1 and 301 causing extensive damage to the building and 25 cars. Total damages were estimated at

Table F-5. History of Tornado Events and Damages, 1790–2010

Date	Damages
	\$2.5 million.
August 6, 1993	<p>Tornadic thunderstorms tracked across southern Chesterfield County through the Tri-Cities and Prince George County and north into Charles City. The thunderstorms produced several tornadoes across the Tri-Cities Area: City of Colonial Heights (F2), City of Petersburg (F3), Dinwiddie County, Sussex County, and City of Hopewell (F1). On Pocahontas Island, a tornado damaged 58 residences. The island lost power and sewage treatment. An estimated 7.8 million gallons of sewage flowed into the Appomattox River.</p> <p><b>Chesterfield County:</b> A tornado uprooted trees in Matoaca and overturned tractor trailers on the I-295 bridge connecting Henrico and Chesterfield Counties, causing hours of delays. Interstate 95 was shut down.</p> <p><b>City of Colonial Heights:</b> A tornado destroyed the Wal-Mart, severely damaged other major retail stores in the area, and damaged 25 stores in the Southpark Mall area. Vehicles in the parking lot were piled on top of each other. Three deaths and 200 injuries were reported at Wal-Mart. Damages were estimated at above \$11 million.</p> <p><b>Dinwiddie County:</b> High windstorms and tornadoes generated damage in Church Road, Ford, and Old Pine. In Ford, a high wind storm knocked down trees, power lines, and debris, damaging cars and homes from Wells Road to Baltimore Road. The roof of a mobile home was removed. In Old Pine, a farmhouse imploded. In the county these events caused some injuries, destroyed three homes, and damaged eight others. Large sections of the county were without power.</p> <p><b>Greensville County:</b> In Greensville County, high winds and torrential rains ripped through the Town of Jarratt. Damages included demolished trailers and power outages.</p> <p><b>City of Hopewell:</b> An F1 tornado hit a 20-block area in the northwest corner of Hopewell causing damage to industrial buildings and causing heavy damage to Riverside Park Apartments. One hundred people were evacuated and 60 people were homeless. Damages were estimated at more than \$1.2 million.</p> <p><b>City of Petersburg:</b> A tornado generating winds over 206 mph produced massive damage to the Old Towne and surrounding areas. Gas, electric, telephone, and sewage service was disrupted. In Old Towne, the tornado leveled several buildings, blew out car windows, and tossed roofs and electrical lines. The South Side Station Flea Market and Mini-Mall, restaurants, and businesses were in ruins. Roofs were blown off of several businesses on the Old Towne fringe. Many people at a lumber yard were injured. Thirty-six buildings were severely damaged in Old Towne. In Petersburg, 120 businesses and 50 homes were damaged. One hundred forty people were evacuated from an apartment complex. Damages were estimated at greater than \$11.1 million in Petersburg and \$10 million in Old Towne.</p> <p><b>Prince George County:</b> In Prince George County, a tornado caused the collapse of a concrete plant in Tarmac, severely injuring one person.</p> <p><b>Sussex County:</b> In Sussex County, a tornado in Waverly snapped and uprooted trees, and damaged homes and buildings from one end of town to the other. A peanut warehouse on U.S. Route 460 was destroyed. Power was disrupted in Stony Creek and Waverly.</p> <p>(Sources: The Progress-Index, The Sussex-Surry Dispatch, and The Independent Messenger)</p>
April 1, 1998	<p><b>Hanover County:</b> A tornado touched down near Coatesville and tracked to about 2 miles east/southeast of Noel. The twister was rated an F3 with winds of more than 139 mph and caused approximately \$800,000 in damage.</p>
June 15, 2001	<p><b>Henrico County:</b> A tornado damaged trees and a few buildings, including a Bank of America building. Total damages were estimated at \$5,000.</p>
April 28,	<p><b>Greensville County:</b> An F1 tornado destroyed three mobile homes, damaged 50 other</p>

Table F-5. History of Tornado Events and Damages, 1790–2010

Date	Damages
2002	homes, one business, and an apartment complex. Total damages were estimated at \$750,000.
May 5, 2002	<p>On May 1, coupled with a thunderstorm, a tornado approached from Brunswick County and touched down in several places in Greensville County along U.S. Route 301 and in the City of Emporia. This thunderstorm continued to the Tri-Cities Area producing heavy rain and wind gusts of up to 80 mph. In the Tri-Cities Area trees and power lines were knocked down, and street lights were out.</p> <p><b>City of Colonial Heights:</b> Pressure from the storm punched a hole in the side wall of a store.</p> <p><b>City of Emporia:</b> The tornado touched down around the Dry Bread-Allentown Road area damaging two site-built houses and damaging 14 other homes. An industrial plant had its roof torn off and a garage door fell on a pickup truck. Fourteen apartments and more than 30 trees toppled at the Gardens of Emporia Cemetery. Forty tombstones were damaged. Two mobile homes in a trailer park were destroyed. Two other mobile homes received major damage and 18 others had minor damage. Three minor injuries were reported. Numerous trees and power lines fell. Interstate 95 was blocked from fallen trees. A transfer truck was overturned. Nineteen families were displaced and the Red Cross housed 46 people. Damages were estimated at approximately \$700,000.</p> <p><b>Greensville County:</b> Damages were estimated at less than \$1 million.</p> <p>(Sources: The Progress-Index and The Independent Messenger)</p>
April 28, 2008	<p><b>City of Colonial Heights:</b> An F1 tornado touched down in spots beginning near the end of the football field close to Colonial Heights Middle School. The tornado then continued across I-95 and into the Dimmock Square Shopping Center. The most significant damage occurred with the final touchdown in the Dimmock Square strip mall. A string of four stores, around 75–80 yards in width, had ceiling tiles blown out, roofs peeled off, and windows blown out. Several cars were damaged as some had windows shattered from flying debris. Other vehicles were flipped and tossed about in piles. Damage was estimated at \$2 million.</p> <p><b>Prince George County:</b> A tornado lifted and crossed Temple Avenue from Colonial Heights into Prince George County. The tornado touched down briefly near Flexon Drive, Fine Drive, and Puddleduck Drive. Several trees were uprooted, a few were snapped off, and several homes were damaged.</p>
July 9, 2008 (See Figure 5-17)	<b>City of Petersburg:</b> A tornado briefly touched down at the intersection of Farmer Street and Fairgrounds Road in the west section of Petersburg. There was extensive damage to a warehouse, including the roof being blown off the building. Total damage was estimated at \$500,000.
October 27, 2010	<p><b>City of Richmond:</b> One person was injured as an EF1 tornado downed trees and power lines, and produced siding and roof damage to homes. Many structures sustained damage from the tornado, with the most significant damage occurring as a result of trees and/or large branches falling on homes. Several homes were declared uninhabitable as a result. Most of the damage was EF0 in intensity, with a few areas in the western half of the tornado path reaching low-end EF1 intensity. Maximum wind speeds were estimated at approximately 90 mph. The tornado moved from the City of Richmond into Henrico County.</p> <p><b>Henrico and Hanover Counties:</b> The tornado described above moved from the City of Richmond into Henrico County continuing its path of damage. The tornado moved into Hanover County from Henrico County just before lifting. The total path length of the tornado was approximately 11 miles. The total damage from the twister is estimated at approximately \$1.5 million.</p>

## *History of Winter Storm Events and Damages, 1940–2010*

*Table F-6. History of Winter Storm Events and Damages, 1940–2010*

<b>Date</b>	<b>Damages</b>
January 23–24, 1940	A major winter storm dumped more than 2 feet of snow across parts of the region with drifts reaching more than 4 feet high in some areas. Businesses were closed for two days and some schools were closed for a week.
January 22, 1943	An ice storm impacted the region with a glaze of ice approximately 1 inch thick. Thousands of trees were damaged and power lines downed due to the weight of the ice, resulting in power and telephone outages.
March 7–8, 1962	A major Nor'easter that the U.S. Weather Bureau termed the "Great Atlantic Storm" (also referred to as the "Ash Wednesday" storm) impacted the region. The storm produced heavy rain closest to the coast and more than 2 feet of snow in some areas well inland. Gale- force winds and near-record tides sent rivers and the Atlantic Ocean surging over sea walls and beaches. This event flooded low-lying coastal areas and caused destruction inland along rivers and bays. Power was knocked out to thousands and total damages for six impacted states totaled hundreds of millions of dollars.

Table F-6. History of Winter Storm Events and Damages, 1940–2010

Date	Damages
	(Source: The Progress-Index)
January 26, 1977	<p>Several weeks of ice, snow (11.1 inches), and record low temperatures produced one of the coldest winter seasons. The James River and Chesterfield County rivers were frozen. Residences and businesses experienced frozen and burst pipes. Ice and freezing temperatures caused nuclear plant shutdowns. Ice in the James River stopped ferry service.</p> <p><b>Chesterfield County:</b> These conditions produced icy roads and sidewalks, and closed railroads and schools in the county. The event caused 75 accidents, several pedestrian injuries, and several drowning deaths.</p> <p><b>City of Colonial Heights:</b> The event caused numerous accidents, several pedestrian injuries, and several drowning deaths.</p> <p><b>Dinwiddie County:</b> See overall event description.</p> <p><b>City of Emporia:</b> Heating fuel supply and distribution was slowed, causing brownouts and major power outages. This reduced heating fuel supply, forced state-ordered bans of all non-essential natural gas use, curtailed business hours, and reduced business thermostats to 65 degrees. This ban generated numerous layoffs and unemployment claims.</p> <p><b>Greensville County:</b> These conditions produced icy roads and sidewalks, closed railroads, and closed schools for four days.</p> <p><b>City of Hopewell:</b> This event caused numerous accidents with several pedestrian injuries and several drowning deaths.</p> <p><b>City of Petersburg:</b> These conditions produced icy roads and sidewalks, closed railroads, and closed schools. The event caused 21 accidents, s. several pedestrian injuries, and several drowning deaths.</p> <p><b>Sussex County:</b> This event caused numerous accidents, with several pedestrian injuries and several drowning deaths.</p> <p>(Sources: The Progress-Index, The Independent-Messenger, and Sussex-Surry Dispatch)</p>
February 18–19, 1979	On President’s Day, heavy snowfall came down across the region at the rate of 1 to 3 inches per hour at times. Total snow accumulations ranged from 6 to as much as 20 inches.
February 10–11, 1983	<p>The “Blizzard of ‘83” set snowfall records through much of central and southwestern Virginia. Over a foot of snow fell in many areas. The costs of clearing the snow from state roads were estimated at \$9 million.</p> <p><b>City of Richmond:</b> The city recorded 18 inches of snow.</p>
December 23, 1993	<p>On December 23 and 25, the Crater region received 14 inches of snow, with freezing rain on December 27. Primary and secondary roads were covered with snow, ice, and slush. Public transit was shut down and various businesses closed early. This event caused 232 traffic accidents in the Crater region.</p> <p><b>Chesterfield County:</b> This event caused 109 traffic accidents in the county.</p> <p><b>Dinwiddie County:</b> Governments closed early in Dinwiddie County.</p> <p><b>City of Hopewell:</b> This event caused 232 accidents in the city. Interstate 295 near Hopewell had significant ice.</p> <p><b>Prince George County:</b> This event caused 30 traffic accidents in the county. The county government closed early.</p> <p>(Source: The Progress-Index)</p>
March 13–	Termed “The Storm of the Century,” this system impacted nearly all of the East Coast from



Table F-6. History of Winter Storm Events and Damages, 1940–2010

Date	Damages
14,1993	Florida to New England. The storm brought strong winds and rain that changed to snow over the area. The heaviest accumulations were found over western portions of the region and into the Appalachians.
February 8 through February 12, 1994	<p>A severe ice storm hit the Tri-Cities Area from February 8 through February 12 helping to produce the harshest winter in a decade.</p> <p><b>Chesterfield County:</b> The roof of the county library and several school buildings were damaged, with estimates at \$300,000.</p> <p><b>Dinwiddie County:</b> More than 3,000 homes were without power. Damages were estimated at \$10,000.</p> <p><b>Surry County:</b> In Surry County this ice storm damaged a water tower for the school system, knocking out heating and cooling for 30 hours. Damages were estimated at \$30,000.</p> <p>(Sources: The Sussex-Surry Dispatch and The Independent Messenger)</p>
March 1 through March 5, 1994	<p>A severe ice storm that hit the Tri-Cities Area from March 1 through March 5, contributed to the harshest winter in a decade. This ice storm had a separate disaster declaration from the February 1994 ice storm. This ice storm produced 50-knot winds and tides up to 3.5 feet above normal, suspending ferry service across the James River. There was a significant increase in the number of potholes later in the spring on state highways due to this event and the February events.</p> <p><b>City of Emporia:</b> Emporia had \$20,000 of damage to street and road surfaces.</p> <p><b>Surry County:</b> Roads were flooded, trees were knocked down onto roads, and schools closed early.</p> <p>(Sources: The Sussex-Surry Dispatch and The Independent Messenger)</p>
January 13, 1996	<p>From January 6 through January 15, two snow storms, striking first from the south and then from the north, produced large and prolonged snowfall. Snow and rain froze on roads, producing hazardous conditions and numerous accidents. School systems throughout the region were closed for five days. Businesses were closed and 360 customers were without power in the Town of Stony Creek, City of Hopewell, and Disputanta. Numerous minor injuries were reported from car accidents and falls. Several residents were hospitalized for pneumonia. People sought shelter in hotels and local shelters (51 in Emporia).</p> <p><b>Chesterfield County:</b> School systems were closed for five days.</p> <p><b>City of Colonial Heights:</b> School systems were closed for five days. Roofs collapsed due to the weight of snow.</p> <p><b>Dinwiddie County:</b> School systems were closed for five days.</p> <p><b>Greensville County:</b> School systems were closed for five days. Snow removal costs were estimated at \$32,000.</p> <p><b>City of Hopewell:</b> School systems were closed for five days. Roofs collapsed due to the weight of snow.</p> <p><b>City of Petersburg:</b> More than 2 feet of snow fell in the city. School systems were closed for five days. Roofs collapsed due to the weight of snow in the Cities of Colonial Heights and Hopewell. Snow removal was an issue in Petersburg, with removal costs estimated at \$42,000.</p> <p><b>Prince George County:</b> School systems were closed for five days.</p> <p><b>Surry County:</b> More than 14 inches of snow fell in the county.</p> <p><b>Sussex County:</b> More than 14 inches of snow fell in the county.</p> <p>(Sources: The Progress-Index, The Independent-Messenger, and Sussex-Surry Dispatch)</p>

Table F-6. History of Winter Storm Events and Damages, 1940–2010

Date	Damages
December 23, 1998	<p>A severe ice storm hit the Tri-Cities Area December 23 through December 27. Warm, moist air from the south mixed with icy cold air from the north and drenched the region with freezing rain. The precipitation covered roads, power lines, and trees with ice and caused numerous accidents, trees and power poles to topple, and power outages from utility lines crashing to the ground. It was the worst ice storm in five years and hit the Tri-Cities Area hard. This ice storm produced the worst power outages electric companies had seen. Power was out for several days. Sewage and water service was disrupted. Residents sought shelter in local motels instead of shelters. Telephone service was sporadic. Though numerous accidents occurred, especially along I-295, there were no serious injuries. Recovery was slowed due to workers off for the holiday and thawing trees knocking down previously repaired power lines.</p> <p><b>City of Colonial Heights:</b> Eighty-five percent of residents were without power.</p> <p><b>Dinwiddie County:</b> The county had no power and no water.</p> <p><b>Greensville County:</b> Eighty-one percent of residents were without heat and power.</p> <p><b>City of Hopewell:</b> Eighty percent of residents were without power.</p> <p><b>City of Petersburg:</b> Customers without power totaled 60,200.</p> <p>(Sources: The Sussex-Surry Dispatch, The Tidewater News, and The Independent Messenger)</p>
January 19–30, 2000	<p>During a one-week period in January, two winter storms produced major snowfall (13 to 18 inches with 3.5-foot drifts), blizzard conditions, and damaging ice accumulations. Ice accumulations on January 30 topped one-half inch in spots. This event iced and uprooted trees, disrupted power, and closed schools for several days. Contractors were hired to service several communities. A tractor-trailer overturned on I-95.</p> <p><b>Chesterfield County:</b> Cold temperatures froze pipes, causing them to burst throughout the county. Snow removal costs were estimated at more than \$115,000.</p> <p><b>City of Colonial Heights:</b> This event iced and uprooted trees, disrupted power, and closed schools for six days. Cold temperatures froze pipes and caused them to burst. Snow removal costs were estimated at more than \$32,000.</p> <p><b>Dinwiddie County:</b> This event iced and uprooted trees, disrupted power, and closed schools for eight days.</p> <p><b>City of Emporia:</b> Snow machinery breakdowns and low temperatures hindering salt effectiveness hampered removal. Snow removal costs were estimated at more than \$50,000.</p> <p><b>Goochland County:</b> The county recorded 9.5 inches of snow.</p> <p><b>Greensville County:</b> This event iced and uprooted trees, disrupted power, and closed schools for eight days.</p> <p><b>City of Petersburg:</b> Cold temperatures froze pipes, causing them to burst. Snow removal costs were estimated at more than \$380,000.</p> <p><b>Prince George County:</b> This event iced and uprooted trees, disrupted power, and closed schools for seven days. Cold temperatures froze pipes, causing them to burst.</p> <p><b>City of Richmond:</b> Richmond International Airport closed during the snow event when 10 to 13 inches of snow fell. During the January 30 ice event, more than 300,000 residents in and around the city were without power. Two people were injured.</p> <p><b>New Kent County:</b> The county recorded 16 inches of snow. .</p> <p>(Sources: The Progress-Index, Sussex-Surry Dispatch, and The Independent Messenger)</p>
January 22, 2005	<p>Freezing rain accumulated to between 0.25 and 0.75 inches across the region. In addition to causing numerous accidents on slippery roadways, the ice brought down power lines</p>

*Table F-6. History of Winter Storm Events and Damages, 1940–2010*

Date	Damages
	and tree branches resulting in power outages throughout the region.
December 18–19, 2009	The first of a series of winter storms to impact the region during the 2009–2010 winter season dumped heavy snow through portions of the area. The heaviest snow fell over the northern and western sections of the region where 12 to 16 inches blanketed Hanover, Goochland, and Powhatan Counties. Amounts were in the 2- to 4-inch range south over Greensville County and the City of Emporia and generally less than 2 inches over Surry and Sussex Counties.
January 30, 2010	A major winter storm impacted the area bringing significant snowfall and gusty winds. Low pressure tracked from the Southeastern U.S. off the Carolina coast, developing into a powerful coastal storm. Snow totals ranged from 7 to 14 inches through most of the area with a few spots reporting higher amounts.

*History of Hail/Lightning Events and Damages, 1993–2010*

*Table F-7. History of Hail/Lightning Events and Damages, 1993–2010*

Date	Damages
August 3, 1993	<b>Chesterfield County:</b> a man was struck and killed by lightning while mowing grass in his backyard.
May 25, 1994	<b>Henrico County:</b> a 26-year-old person was struck and killed by lightning while standing under a tree at Glenwood Golf Course. Storms also produced golf ball-sized hail and caused approximately \$5,000 in damage.
July 27, 1995	<b>Henrico County:</b> lightning sparked two separate house fires that caused approximately \$135,000 in damage.
June 24, 1996	<b>Chesterfield County:</b> Lightning sparked fires that damaged four homes and a large shed. Damage was estimated at \$77,000.
May 8, 1998	<b>City of Hopewell:</b> A 12-year-old boy was injured when he was struck by lightning at Carter G. Woodson school.
August 18, 2001	<b>Prince George County:</b> Hail, up to the size of baseballs, was reported near Disputanta. An estimate of damage was not available.
May 9, 2003	<b>Sussex County:</b> Hail, larger than softballs (approximately 4.25 inches in diameter), caused an estimated \$15,000 in damage near the Town of Jarratt. <b>Dinwiddie County:</b> Hail, up to 2.75 inches in diameter (baseball-sized), was reported near the intersection of U.S. Route 1 and Route 650. The hail caused approximately \$5,000 in damage.
April 20, 2009	<b>City of Emporia:</b> Ping pong ball-sized hail damaged 164 cars and trucks at a General Motors dealership.
August 12, 2010	<b>Hanover County:</b> Hail, two inches in diameter, damaged vehicles in the county east of Old Cold Harbor.

# APPENDIX G – MITIGATION ACTIONS

This section of the Plan includes each of the mitigation actions for the region and each community in spreadsheet format, as well as information on previous actions which were removed from the plan during this 2022 update.

#	Regional Strategy	Lead Agency	Priority	Timeframe	2022 Status	Comments
4	Leverage regional partnerships to better use their data to inform mitigation planning and project development.	PDC, State and Local staff	High	Ongoing	This action was incorporated in the 2022 plan as an objective, not an action.	
1	Strengthen regional strategy for incoming evacuees, to include plan development, traffic management, sheltering, and information sharing.	PDC S with local EMs	Moderate	Ongoing	Retained with minor modifications.	Incoming evacuees from other regions continue to concern regional planners.
2	Continue to improve the quality, detail and availability of data used to prepare effective hazard assessments and vulnerability analyses. Data may include, but are not limited to, gauging systems, inundation mapping using existing gauges, GIS data, flood insurance coverage and loss data, assessor data and other structure-specific information, landslide- and radon-related geological data, and pandemic-related economic impact data. Local reports that are fed into NCEI are also important for calculating event frequency and total losses. Hazard data are multi-purpose and may be used to support evacuation mapping and planning. The PDCs should consider serving as administrator(s) of a regional hazard data hub.	PDC, Local GIS Managers	Low	Ongoing	Retained with minor modifications.	

3	<del>Support mitigation projects that will result in protection of public or private property from natural hazards. Eligible projects include but are not limited to: 1. acquisition of floodprone property 2. elevation of floodprone structures 3. minor structural flood control projects 4. relocation of structures from hazard prone areas 5. retrofitting of existing buildings, facilities and infrastructure 6. retrofitting of existing buildings and facilities for shelters 7. critical infrastructure protection measures 8. stormwater management improvements 9. advanced warning systems and hazard gauging systems (weather radios, reverse 911, stream gauges, I flows) 10. targeted hazard education 11. wastewater and water supply system hardening and mitigation.</del>	<del>PDC, State and Local staff</del>	<del>Low</del>	<del>Ongoing</del>	<del>Deleted. The PDCs do not anticipate pursuing these types of projects.</del>	
3	Integrate mitigation goals and actions into other regional planning mechanisms, for example regional economic development, resiliency, transportation, parks and trail, and watershed plans.	PDC staff	High	Ongoing	Retained with minor modifications.	
4	<del>Seek funding to support 2022 Richmond Regional Crater PDC Hazard Mitigation Plan update and interim data upgrades and refinements</del>	<del>PDC staff</del>	<del>High</del>	<del>2020</del>	<del>Deleted. This is expected of the PDC and is in line with FEMA requirements. No mitigation action required.</del>	
4	Work with state partners and neighboring localities to monitor and implement Next Generation 911 GIS data standards.	Local Emergency Managers	Low	Ongoing	Retained.	
5	Identify communities that need more current NFIP repetitive flood loss data for CRS and other planning purposes.	PDCs with VaDCR and VDEM	High	within 3 years of plan adoption	New	
	Request data from FEMA for all NFIP-participating communities on a regular basis, to include rep loss data and minus-rated policies					
	Update repetitive flood loss area polygons every 2 years					
	Rank repetitive flood loss areas by social vulnerability and provide areas and rankings to communities					



	ID areas subject to future flooding due to climate change and SLR					
6	Provide Community Rating System (CRS) support for interested communities, to include: application assistance, Plans for Public Information (PPI), Substantial Damage Management Plans, Repetitive Flood Loss Area Analyses (RLAAs), web site development, and library resources.	PDCs with VaDCR and Wetlands Watch	Moderate	within 2 years of plan adoption	New	
7	Address high and significant hazard dam safety in the region. Assist Virginia DCR with investigating significant hazard dams region-wide for possible reclassification as high hazard. Inspect high hazard potential dams for necessary retrofits/repairs. Implement retrofits in partnership with dam owners. This action includes outreach to: 1) private dam owners to either provide or offer to collect data, and to provide additional guidance and resources; and 2) the public to build awareness through signage installation and other media regarding low-head dams to build public awareness to swimmers and boaters of the affiliated hazards.	Virginia DCR, Crater F	High	Continuously over	New	
8	Use commercially available radon test kits to determine radon levels in structures. Evaluate radon data against known geological formations in the region to determine geographic variability in vulnerability. End product will be a refined map of radon zones.	PDCs, College of Willi	Moderate	Begin project within 2 years of plan adoption; project may extend beyond 2027 planning horizon	New	
9	Provide assistance to communities and citizens regarding Risk Rating 2.0, the NFIP's new flood insurance rating policy standards. This action includes assistance with:	PDCs	High	Within 1 year of plan adoption	New	
	1) Evaluation of rating methodology and accuracy;					
	2) Messaging and outreach to homeowners and renters;					
	3) Elevation Certificate correction; and					

	4) Mitigation assistance for property protection, including retrofit guidance and physical alterations to structures or structure components.					
10	Work with private companies to advance continuity of operations, including but not limited to power, gas, and water service restoration. Mitigation actions may include implementation of system redundancies, mutual aid agreements or other partnerships to address critical capability gaps. Physical retrofits may increase resilience of critical infrastructure, such as burying power lines and provision of dependable backup power to water and wastewater treatment facilities.	Dominion, public and private utility providers, PDCs	Moderate	within 4 years of plan adoption	New	
11	Partner with VDOF on sharing Wildland Urban Interface data in support of efforts to develop local tools (ordinances, outreach templates, etc.) to determine impacts of fire and climate change as well as potential local projects. Partner with Virginia Wildlife Resources (VWR) regarding Wildlife Action Plan climate change assessment and development of Wildlife Climate Change Adaptation Committee.	PDCs, VDOF, VDWR	Moderate	ongoing	New	
12	Convene interested parties to discuss NFIP status of the Town of Waverly, and encourage participation. Notify FEMA that town boundaries are incorrect on the FIRM.	Plan RVA, VDCR, Sussex County, Waverly	High	Immediately	New	
13	Strengthen community resilience planning and project implementation through:	PlanRVA & Crater PDC, DCR, UVA, W&M, ODU, Chambers of Commerce, Economic Development departments	Moderate	Ongoing	New	

	1) Public Education/Awareness – Create resilience dashboard to share information and data with the general public about resilience issues, including flood risk. Enhance other outreach efforts to educate the public about hazard risk and regional resilience.					
	2) Engage communities in Resilience Adaptation Feasibility Tool (RAFT) process and support training and implementation.					
	3) Combine elements of regional resilience efforts into regional plan to satisfy DCR and CFPF requirements.					
	4) Resilience Program and Project Cobenefit Connector - expand current PDC staff capacity, web presence and guidance documents to better understand and educate localities on fully harnessing existing and future grant programs given the cobenefits of resilience-related projects.					
	Business resiliency training.					

[illegible]

#	Sussex County Strategy	Lead Agency	Priority	Timeframe	2022 Status	Comments
1	Add trained staff to Emergency Management , Building Inspections, and Planning and Zoning, to include a Certified Floodplain Manager in Planning & Zoning.	County Administration	Moderate	Ongoing	Retained with minor modifications	While some staff changes have occurred, additional personnel are still required.
2	Continue participating in the National Flood Insurance Program through: 1) enforce of zoning and building codes; 2) pursue memorandum of agreement between towns and the county to provide flood ordinance administration, as necessary; and, 3) review and update 2009 flood ordinance.	Building Inspections/ Department of Planning and Zoning	High	Ongoing	Retained with minor modifications	This action is also a comprehensive plan recommended action.
3	<del>Continue to evaluate the floodplain manager's roles and responsibilities in each local jurisdiction.</del>	<del>Department of Planning and Zoning</del>	<del>High</del>	<del>Ongoing</del>	Deleted; concept of agreements with local towns is included in new action #2	
3	Develop stormwater master plan to study capacity of existing culverts and other structures to determine if sizing is sufficient for future conditions. Identify and replace vulnerable or undersized culvert stream crossings with bridges or larger culverts to reduce flood hazards, where feasible. Implement program for regular inspections and maintenance of roadside ditches and stream channels.	Public Safety, VDOT	Moderate	Ongoing	Retained with minor modifications	Wakefield and Stoney Creek floodplains are particularly problematic and flooding may be alleviated with appropriately sized culverts. Also a comprehensive plan recommended action.
4	Advocate for a Federal/state project to elevate I-95 bridge and widen channel at Stony Creek.	Public Safety, VDOT	Moderate	Ongoing	Retained with minor modifications	status of this project is uncertain
5	Expand GIS capabilities. Acquisition of detailed floodplain BFEs and roadway crossing elevations are particular areas of interest for evacuation and emergency access planning.	Public Safety, USACE	Moderate	Ongoing	Retained with minor modifications	GIS capabilities have expanded, but still room for additional improvements.

6	Increase capacity of stormwater system in conjunction with towns of Wakefield and Waverly.	Public Safety, VDOT	Moderate	Ongoing	Retained	
<del>7</del>	<del>Target FEMA's RL properties for specialized outreach and mitigation activities.</del>	<del>Public Safety</del>	<del>Low</del>	<del>Ongoing</del>	Deleted; repetitive loss properties included in new action #10	
7	Increase outreach to citizens regarding preparation and response to hazard events, to include: promote the "Turn Around, Don't Drown" public education campaign; install high water marks at key crossings; social media information ahead of rain/wind/winter storms; temporary digital signage on critical roadways; and other permanent signage to warn of known driving hazards.	Emergency Management, NWS	Moderate	Ongoing	Retained; combined with old action #15	
<del>8</del>	<del>Work with VDOT to address at risk roads as funding is available.</del>	<del>Public Safety</del>	<del>Medium</del>	<del>Ongoing</del>	Deleted; combined with new action #3	
8	Protect public and private structures from natural hazard damage, including acquiring, relocating, retrofitting or elevating floodprone property. This action may include minor structural flood control projects, retrofits to address critical infrastructure and facilities, mapping to determine detailed flood hazards, and stormwater management system improvements. Target repetitive flood loss area identified in Section 5, which has high risk and social vulnerability.	Public Safety	High	Ongoing	Retained with modifications	
<del>9</del>	<del>Review locality's compliance with the NFIP with an annual review of the floodplain ordinances and any newly permitted activities in the 100-year floodplain.</del>	<del>Department of Planning and Zoning</del>	<del>Medium</del>	<del>Annually</del>	Deleted; concept included in new mitigation action #2	



9	Distribute brochures and use other means to educate the public regarding preparedness and mitigation. Conduct annual preparedness days for hazards to include floods, wind, tornado, and earthquakes.	Public Safety	Moderate	Ongoing	Retained with modifications	
10	Conduct regular review of repetitive loss and severe repetitive flood loss properties from FEMA. Review will include verification of the geographic location of each property and determination if mitigated and by what means. Corrections can be made to FEMA by filing form FEMA AW-501.	Department of Planning and Zoning	Low	Ongoing	Retained with modifications	
14	<del>Improve flood warning signage</del>	<del>Emergency Manager/VD-OT</del>	High	Ongoing	Deleted; concept included in new mitigation action #7	
11	Develop and implement detailed tornado response and recovery strategies, to include safe rooms for manufactured home parks, and post-event housing considerations for impacted residents (with HUD).	Emergency Management, Town Administrations, HUD	High	Ongoing	Partially complete; retained action in hopes of further developing the plan	
12	Develop/update county capital improvements plan to include timelines and appropriations for projects identified under this hazard mitigation planning effort.	County Administration	High	Ongoing	Retained with modifications	This action is also a comprehensive plan recommended action.
13	Reduce physical vulnerability of County staff with offices currently in temporary modular units from wind, snow and rain. Provide freestanding building with structural protections that meet or exceed current building code standards.	County Administration	High	Within 2 years of plan adoption	New	

14	Establish development criteria and requirements to include density and intensity criteria, cluster subdivision design, stream buffers, impervious surface limits and innovative stormwater management alternatives.	Planning and Zoning	Moderate	Ongoing	New	This action is also a comprehensive plan recommended action.
15	Provide improved healthcare facilities for county residents, to include services before during and after all types of hazard events, to ensure continuity of operations. Options may include coordination and consolidation of existing health facilities.	Health Department, Public Safety	Moderate	Within 2 years of plan adoption	New	This action is also a comprehensive plan recommended action.

#	Stony Creek Strategy	Lead Agency	Priority	Timeline	2022 Status	Comments
1	Protect public and private structures from natural hazard damage, including acquiring, relocating, retrofitting or elevating floodprone property. This action may include minor structural flood control projects, retrofits to address critical infrastructure and facilities, mapping to determine detailed flood hazards, and stormwater management system improvements.	Mayor & Town Clerk	High	Ongoing	Retained, but split into 2 actions	
2	<del>Integrate mitigation plan requirements and actions into other appropriate planning mechanisms such as comprehensive plans and capital improvement plans.</del>			Ongoing	Deleted; this is accomplished through implementation of the planning process	
2	Use available statewide, regional, or county advanced warning systems, weather gauging systems, evacuation planning tools, and public information resources to prepare community officials and residents in the event of a hazard event. Acquire additional resources to supplement these systems, as required.	Mayor & Town Clerk	High	Ongoing	New	
3	Advocate for a Federal/state project to elevate I-95 bridge and widen channel at Stony Creek.	Mayor	Moderate	Ongoing	New	
4	Install high water signage to warn drivers and pedestrians of dangerous crossing during flooding. Use Turn Around, Don't Drown campaign materials to further warn drivers of hazards.	Mayor	High	within 2 years of plan adoption	New	

#	Wakefield Strategy	Lead Agency	Priority	Timeframe	2022 Status	Comments
1	Protect public and private structures from natural hazard damage, including acquiring, relocating, retrofitting or elevating floodprone property. This action may include minor structural flood control projects, retrofits to address critical infrastructure and facilities, mapping to determine detailed flood hazards, and stormwater management system improvements.	Emergency Services/Safety, Utilities	High	Ongoing	Retained, but broken into 3 separate mitigation actions	
2	<del>Integrate mitigation plan requirements and actions into other appropriate planning mechanisms such as comprehensive plans and capital improvement plans.</del>			Ongoing	Deleted; this is accomplished through implementation of the planning process	
2	Use available statewide, regional, or county advanced warning systems, weather gauging systems, evacuation planning tools, and public information resources to prepare community officials and residents in the event of a hazard event.	Emergency Services/Safety, Utilities	High	Ongoing	Originally, this action was part of Action #1.	Examples include the <i>Virginia Hurricane Evacuation Guide</i> and VDEM's Crisis Track.

#	Waverly Strategy	Lead Agency	Priority	Timeline	2022 Status	Comments
1	Protect public and private structures from natural hazard damage, including acquiring, relocating, retrofitting or elevating floodprone property. This action may include minor structural flood control projects, retrofits to address critical infrastructure and facilities, mapping to determine detailed flood hazards, and stormwater management system improvements.	Mayor & Town Administration	High	Ongoing	Retained, but split into 2 actions	
2	<del>Integrate mitigation plan requirements and actions into other appropriate planning mechanisms such as comprehensive plans and capital improvement plans.</del>			Ongoing	Deleted; this is accomplished through implementation of the planning process	
2	Use available statewide, regional, or county advanced warning systems, weather gauging systems, evacuation planning tools, and public information resources to prepare community officials and residents in the event of a hazard event. Acquire additional resources to supplement these systems, as required.	Mayor & Town Administration	High	Ongoing	New	

#	Powhatan County Strategy	Lead Agency	Priority	Timeframe	2022 Status	Comments
1	Protect public and private structures from natural hazard damage, including acquiring, relocating, retrofitting or elevating floodprone property. This action may include minor structural flood control projects, retrofits to address critical infrastructure and facilities, mapping to determine detailed flood hazards, and stormwater management system improvements.	Emergency Management	High	Ongoing	Retained but split into 2 actions	Quick connects for all permanently-installed generators on critical facilities are needed.
2	<del>Continue to incorporate mitigation principles into local comprehensive, emergency management, and recovery plans.</del>	<del>Planning and Community Development</del>	High	Ongoing	Deleted	
2	Continue participating in the National Flood Insurance Program, including enforcement of zoning and building codes. Continue to require minimum non-disturbance buffers from the edge of all wetlands and streams.	Planning and Community Development	Medium	Ongoing	Retained with minor modifications	
3	<del>Continue implementation of community emergency response and other public outreach programs.</del>	<del>Emergency Management</del>	Medium	Long-Term	Retained, but combined with old action #6 regarding outreach	
3	Maximize use of VDEM's Crisis Track system to collect and transmit damage assessment information post-disaster.	Emergency Management	Medium	Ongoing	Retained with minor modifications to reflect increased state capabilities in this regard	
4	Distribute brochures and use other means to educate the public regarding preparedness and mitigation. Increase situational awareness on behalf of citizens and maximize use of social media, Yammer, county employees, CodeRed/R911 to communicate important hazard-related messages.	Emergency Management	Medium	Ongoing	Retained with minor modifications	



5	Conduct regular review of repetitive loss and severe repetitive flood loss properties from FEMA, if any arise. Review will include verification of the geographic location of each property and determination if mitigated and by what means. Corrections can be made to FEMA by filing form FEMA AW-501.	Planning and Community Development	Low	Ongoing	Retained with minor modifications	There are currently no properties on the list from Powhatan County.
6	<del>Integrate mitigation plan requirements and actions into other appropriate planning mechanisms such as comprehensive plans and capital improvement plans.</del>	<del>Planning and Community Development</del>	Medium	Ongoing	Deleted	
7	<del>Make application and participate in the Community Rating System.</del>	<del>Emergency Management</del>	Medium	Ongoing	Deleted; FEMA "What If" analysis indicated savings are negligible	
6	Use available statewide, regional, or county advanced warning systems, weather gauging systems, evacuation planning tools, and public information resources to prepare community officials and residents in the event of a hazard event. Acquire additional resources to supplement these systems, as required.	Emergency Management	Moderate	Ongoing	New	
7	Implement measures to reduce wildfire damages, including: 1) mandate Fire Department review for defensible space and wildfire interface in development review process; 2) provide wildfire mitigation training to landowners and other county staff.	Planning and Community Development, VDOF	Moderate	within 3 years of plan adoption	New	
8	Finalize Post-Disaster Redevelopment plan that documents plans and procedures for recovery, including development/designation of a Recovery Operations Center.	Emergency Management	High	within 1 year of plan adoption	New	

#	Prince George County Strategy	Lead Agency	Priority	Timeframe	2022 Status	Comments
1	Continue participating in the National Flood Insurance Program, including enforcement of zoning and building codes.	Building Department	High	Ongoing	Retained with minor modifications	
2	Include an assessment and associated mapping of the municipality's vulnerability to location-specific hazards and make appropriate recommendations for the use of these hazard areas in a future comprehensive plan.	Planning Department	Moderate	within 1 year of plan adoption	Retained with minor modifications	
3	Protect public and private structures from natural hazard damage, including acquiring, relocating, retrofitting or elevating floodprone property. This action may include minor structural flood control projects, retrofits to address critical infrastructure and facilities and stormwater management system improvements.	Planning and Emergency Management	Moderate	Ongoing	Retained but split into 2 actions	
4	Develop stormwater master plan to study capacity of existing culverts and other structures to determine if sizing is sufficient for existing and future conditions. Identify and replace vulnerable or undersized culvert stream crossings with bridges or larger culverts to reduce flood hazards, where feasible. Implement program for regular inspections and maintenance of roadside ditches and stream channels.	Public Works	Moderate	Within 4 years of plan adoption	Retained with minor modifications	
5	<del>Target FEMA's RL properties for specialized outreach and mitigation activities.</del>	<del>Emergency Management</del>	<del>Moderate</del>	<del>Ongoing</del>	Deleted; rep loss outreach added to general outreach action below	
5	Maximize use of VDEM's Crisis Track system to collect and transmit damage assessment information post-disaster.	Emergency Management	Low	within 3 years of plan adoption	Retained with minor modifications	
6	Coordinate drought contingency plans with County Extension Office.	Emergency Management	Low	Ongoing	Retained	

7	Distribute brochures and use other means to educate the public regarding preparedness and mitigation. Target FEMA's repetitive flood loss properties for specialized outreach and mitigation activities to encourage purchase of flood insurance and flood preparedness measures.	Emergency Management	Moderate	Ongoing	Retained with minor modifications; includes old action #5 regarding repetitive loss	
8	Staff Emergency Management Office, Building Inspections Office, and/or Zoning Office at adequate levels.	County Administrator / agency heads	Low	Within 4 years of plan adoption	Retained	
9	Conduct regular review of repetitive loss and severe repetitive flood loss properties from FEMA. Review will include verification of the geographic location of each property and determination if mitigated and by what means. Corrections can be made to FEMA by filing form FEMA AW-501.	Emergency Management	Low	Ongoing	Retained with minor modifications	
<del>10</del>	<del>Review locality's compliance with the NFIP with an annual review of the floodplain ordinances and any newly permitted activities in the 100-year floodplain.</del>	<del>Emergency Management</del>	<del>Medium</del>	<del>Ongoing</del>	<del>Deleted; this is addressed in action #1</del>	
10	Build new Fire Department burn building.	Emergency Management	High	Ongoing	Design is complete. Retained with modifications to focus on construction.	
11	<del>Pursue construction of new fire station at Route 10 and Moody Road</del>	<del>Emergency Management</del>	<del>High</del>	<del>Ongoing</del>	<del>Complete; action deleted.</del>	
11	Continue implementation of automatic aid agreement with Hopewell	Emergency Management	High	Ongoing	Retained	
12	<del>Integrate mitigation plan requirements and actions into other appropriate planning mechanisms such as comprehensive plans and capital improvement plans.</del>	<del>Planning Department; Emergency Management</del>	<del>Medium</del>	<del>Ongoing</del>	<del>Deleted</del>	
12	Use available statewide, regional, or county advanced warning systems, weather gauging systems, evacuation planning tools, and public information resources to prepare community officials and residents in case of a hazard event. Acquire additional resources to supplement these systems, as required.	Emergency Management	Moderate	Ongoing	New	

#	Richmond Strategy	Lead Agency	Priority	Timeframe	2022 Status	Comments
1	Re-establish independent Office of Emergency Management.	Emergency Management	High	within 2 years of plan adoption	Retained with modifications.	
2	Establish a dedicated, independent EOC to fully support response and recovery efforts, and new technology for Emergency Management.	City Administration	High	within 4 years of plan adoption	New	
3	Continue to update emergency response plan and educate the public on hazard resiliency and emergency preparedness. Conduct emergency planning, climate, and resiliency engagement and outreach, particularly in communities with high vulnerability to hazards that have been traditionally underrepresented in city planning processes: Black and African American, Hispanic and Latino, lower-income, and those with limited English proficiency.	Office of Sustainability, Emergency Management	High	Ongoing	Retained, but combined with old action 7 to refocus efforts toward underrepresented populations.	Includes conducting annual preparedness days for hazards to include floods, wind, and earthquakes.
4	Conduct regular review of repetitive loss and severe repetitive flood loss properties from FEMA. Review will include verification of the geographic location of each property and determination if mitigated and by what means. Corrections can be made to FEMA by filing form FEMA AW-501.	Department of Public Utilities	Low	Ongoing	Retained with modifications.	
5	Continue participating in the NFIP and identify additional Community Rating System activities to reduce flood risk.	Department of Public Utilities	Moderate	Long-term	Retained with modifications.	
6	<del>Continue to enforce zoning and building codes, with emphasis on floodplain management.</del>	<del>Planning and Development Review &amp; Department of Public Utilities</del>	<del>High</del>	<del>Ongoing</del>	Deleted; concept incorporated into another action	

6	Improve existing flood warning system to increase the ability to forecast flood events and flood depths. Acquire additional resources to build components of a local evacuation plan, including: improved IFLOWS gauges, high hazard water crossing elevations for city and state-owned roads, and a flood alert system (using GIS and the City's public warning system).	DPW, DPU, DEC, Emergency Management	High	Long-term	Retained with modifications.	Partner with other organizations including the NWS, USGS, local watershed organizations and the Flood Wall Manager.
7	<del>Distribute brochures and use other means to educate the public regarding preparedness and mitigation.</del>	<del>Emergency Management</del>	<del>Moderate</del>	<del>Long term</del>	Deleted; concept incorporated into another action regarding targeted messaging.	
7	Distribute NOAA weather radios to residents.	Emergency Management	Moderate	Ongoing	Partially complete. Retained with modifications.	
8	Enhance use of GIS for urgent emergency needs.	Emergency Management, DPW, DIT	High	Ongoing	Substantially complete; action retained with modifications.	
9	Expand facility assessment inventory of all City-owned facilities, including primary and secondary schools, to evaluate their resistance to all natural hazards. Identify and implement necessary retrofits or relocations to increase facility hardening, including addressing backup power needs through generators or micro-grids. Invest in data management system to allow local GIS/CAD storage archive of building plans for first responders and emergency planners.	DPR, Citywide	Moderate	Long-term	Retained with modifications.	City has conducted wind study on many City-owned facilities. An assessment inventory of City-owned facilities is identified in Richmond 300. This HMA would include collection of structural and elevation data, as well.
10	Perform hazard prevention activities to increase the protection of public and private structures from natural hazard damage, such as maintenance of floodwall, acquiring, relocating, retrofitting or elevating flood prone property, upgrading public infrastructure near hazard prone areas or other flood control projects.	DPU	High	Ongoing	Retained with modifications.	
11	Provide targeted outreach to business owners (particularly those with hazardous materials stored on site) to discuss hazards and mitigation alternatives.	Richmond Fire and Emergency Services Economics Portfolio	Moderate	Ongoing	Retained with modifications.	

12	Continue to maintain existing Continuity of Operations Plans with emphasis on redundant power needs for specific critical facilities, and mitigation actions to address the water supply system.	Emergency Management, Citywide	Moderate	within 3 years of plan adoption		
13	Develop plan for community resilience hubs to serve as "one stop shops" for information on hazard and climate resilience and services before, during, and after hazard-related events. Services provided after hazard-related events may include device charging, shower and clothes washing facilities, and cooling/heating refuge.	Emergency Management; Office of Sustainability	Moderate	within 3 years of plan adoption	Retained with modifications.	Also an action identified in Richmond 300
14	Integrate equity-centered hazard and climate change planning into all city plans, to include special event planning, operational exercises, and disaster management planning.	Citywide	Moderate	Ongoing	Retained with modifications.	
15	Conduct detailed climate change vulnerability and risk assessments for Richmond's population, natural resources, built assets, and municipal facilities and operations.	Office of Sustainability	Moderate	within 4 years of plan adoption	New	
16	Increase staffing levels for hazard mitigation planning and implementation in Emergency Management, Public Utilities, Office of Sustainability, and/or other relevant departments. Establish as part of this a cross-departmental team for coordinating citywide hazard and resilience planning and service delivery.	Multiple departments	High	within 3 years of plan adoption	New	
17	Adopt and implement the RVAgreen 2050 equitable climate action and resilience plan. Implement strategies to reduce vulnerability and increase resilience to the impacts of climate change (extreme heat, extreme precipitation, and flooding).	Office of Sustainability	Moderate	Ongoing	New	
18	Continue to implement the RVAH2O Green Infrastructure Master Plan to expand green infrastructure on public lands and rights-of-way to improve stormwater quality and reduce runoff through City projects and community partnerships, including public engagement and education programs.	Public Utilities	Moderate	Ongoing	New	



19	Develop, fund, and implement an urban heat island reduction plan and program with a focus on vulnerable populations and ecosystems as part of implementation of the RVAgreen 2050 equity-centered climate action and resilience plan. Include depaving initiatives and other actions to reduce impervious surface.	Office of Sustainability	Moderate	Ongoing	New	
20	Expand the Community Emergency Response Team (CERT). Hire a full-time coordinator for the CERT program.	Emergency Management	Low	within 4 years of plan adoption	New	
21	Increase the proportion of Richmonders within a 10-minute walk of a public green space with amenities such as shade structures and tree canopy, public water fountains, and community garden space.	Parks, Recreation, and Community Facilities	Moderate	Ongoing	New	
22	Increase and enhance the resilience and health of Richmond's urban forest. Increase tree canopy to achieve co-benefits of improved stormwater management, improved air quality, and reduced urban heat island impacts.	Public Works	Moderate	Long-term	New	
23	Adopt an ordinance to require the city to use the Institute for Sustainable Infrastructure Envision framework to assess sustainability, resiliency, and equity in all new infrastructure projects.	Office of Sustainability; Public Works	High	within 2 years of plan adoption	New	
24	Develop Resilient Design Guidelines and require builders to incorporate design measures to reflect a changing climate, increased precipitation and flooding in concert with a public education campaign to convey the benefits of adaptive and resilient buildings.	Office of Sustainability; Planning and Development Review	Low	within 4 years of plan adoption	New	
25	Increase resilience of transit systems as part of implementation of the RVAgreen 2050 equity-centered climate action and resilience plan. Integrate and connect street trees with public transit and biking infrastructure.	Public Works, Office of Sustainability, GRTC, Office of Equitable Transit and Mobility	Moderate	Ongoing	New	

26	Continue to manage industrial processes and waste streams to protect the community and natural resources from hazardous and other materials.	DPW, DPU, Fire and Emergency Services	High	Ongoing	New	
27	Establish a community response fund for direct and immediate assistance to community organizations that provide services to residents to enhance resilience to climate change hazards as part of implementation of the RVAgreen 2050 equity-centered climate action and resilience plan.	Office of Sustainability	High	within 2 years of plan adoption	New	

#	Hopewell Strategy	Lead Agency	Priority	Timeline	2022 Status	Comments
1	Integrate mitigation goals into future capital improvement plans to ensure that new city facilities are located out of identified hazard areas.	Emergency Management	High	Ongoing	Retained with minor modifications	
2	Continue participating in the National Flood Insurance Program, including enforcement of zoning and building ordinances. Update Article XV, Floodplain District, ordinance. Research joining the NFIP Community Rating System.	Development	High	Ongoing	Retained with minor modifications	
3	Target FEMA's repetitive loss property, and those in the surrounding repetitive loss area, for specialized outreach and mitigation activities.	Emergency Management	Moderate	Ongoing	Retained with minor modifications	
4	Inspect and clear debris from stormwater drainage system. Increase capacity of Cabin Creek drainage system, including: 1) debris clearing and revetment, and 2) if necessary, re-alignment of channel. Increase capacity of Cattail Creek channel and culverts crossing CSX & Norfolk Southern Railroad to address repeated flooding and damage to infrastructure.	Public Works	Moderate	Ongoing	Retained with minor modifications	
5	<del>Review locality's compliance with the NFIP with an annual review of the floodplain ordinances and any newly permitted activities in the 100-year floodplain.</del>	Development	Moderate	Ongoing	Deleted; incorporated into new action #2	
5	Protect public and private structures from natural hazard damage, including acquiring, relocating, retrofitting or elevating floodprone property. This action may include minor structural flood control projects, and an engineering study to identify retrofits to address critical infrastructure vulnerabilities such as the need for generators.	Emergency Management, Public Works	Moderate	Ongoing	Retained but split into 2 actions	
6	<del>Consider participating in FEMA's CRS.</del>	Development	Medium	Ongoing	Deleted; incorporated into new action #2	

7	<del>Relocate public safety facility outside of 0.5 mile evacuation zone for industrial plants and as far as possible from train yards/tracks.</del>	<del>Emergency Management</del>	<del>High</del>	<del>Short Term</del>	Deleted; incorporated into new action #1	
6	Engage owners of the city's industrial businesses to discuss opportunities for retrofitting/hardening their facilities, and developing business resilience plans.	Emergency Management	Moderate	Ongoing	Retained	
7	<del>Increase capacity of Cabin Creek drainage system including 1) debris clearing and revetment, and 2) if necessary, re-alignment of channel.</del>	<del>Public Works</del>	<del>High</del>	<del>Short Term</del>	deleted; concept included in SWM action	
7	Develop a debris removal plan.	Public Works, Emergency Management	Moderate	Within 2 years of plan adoption	Retained	
8	<del>Review and revise, if needed, local floodplain ordinances.</del>	<del>Development</del>	<del>Medium</del>	<del>Ongoing</del>	Deleted; incorporated into new action #2	
8	<del>Request list from VDEM or VA DCR and conduct annual review of RL and SRL property list to ensure accuracy. Review will include verification of the geographic location of each RL property and determination if mitigated and by what means. Provide corrections if needed by filing form FEMA-AW-501.</del>	<del>Emergency Management</del>	<del>Low</del>	<del>ongoing</del>	Deleted; only 1 property on list. Updating every 5 years is sufficient	
8	Distribute brochures and use other means to educate the public regarding preparedness and mitigation.	Emergency Management	Moderate	ongoing	Retained	
9	Install NWS-grade tide gauge at confluence of James and Appomattox Rivers. Include acoustic water-level sensor, protective well components, data collection platform, GOES satellite telemetry, enclosure, stand, batteries, antenna, and solar panels.	Emergency Management	Low	Within 4 years of plan adoption	Retained with minor modifications	
10	Complete continuity of operations plan.	Emergency Management	Low	Within 1 year of plan adoption	Retained with minor modifications	
11	Integrate VDEM Crisis Track software (for post-disaster damage assessment) into local GIS platforms for data collection, storage and sharing.	Development	Low	Within 1 year of plan adoption	Retained with minor modifications	
12	<del>Identify training opportunities for staff to enhance ability to use GIS for emergency management needs.</del>	<del>Emergency Management</del>	<del>Low</del>	<del>Ongoing</del>	Deleted; training is included in prior action	

13	<del>Increase flow capacity of Cattail Creek channel and culverts crossing CSX &amp; Norfolk Southern RR to address repeated flooding and damage to infrastructure.</del>	Public Works	High	Short Term	deleted; concept included in SWM action	
14	<del>Stabilize stream channel and road embankment of City's primary emergency route: Winston Churchill Dr, between High Ave &amp; Arlington Rd. and protect adjacent residences.</del>	Public Works	High	Short Term	Deleted; substantially complete	
15	<del>Conduct engineering study and upgrade generator at Hopwell critical facilities.</del>	Public Works	High	Short Term	deleted and incorporated into another action	
16	<del>Install audible outside warning system.</del>	Emergency Management	High	Short Term	Deleted; action not feasible.	
17	<del>Integrate mitigation plan requirements and actions into other appropriate planning mechanisms such as comprehensive plans and capital improvement plans.</del>	Development	Low	Ongoing	Deleted	
13	Formalize process for tax sale properties, with special focus on those in hazardous locations (SFHA, 500-year floodplain, hazardous materials, etc.).	Commissioner of Revenue, Emergency Management, Risk Management	Moderate	Within 2 years of plan adoption	New	
14	Develop local stormwater management resilience plan and incorporate identified upgrades into the State's Coastal Resilience Plan.	Public Works	High	Within 1 year of plan adoption	New	
15	Implement State Code requirement to adopt Capital Improvement Budget. As outlined in the comprehensive plan, a CIP would identify and prioritize projects for environmental protection, including funding for: critical RPA maintenance, mitigation and remediation; stormwater retrofits on City-owned properties; development of Small Area Plans in key areas of environmental vulnerability, and grant and investment support for high priority pollutant reduction projects.	City Manager, Finance, Public Works	High	Within 2 years of plan adoption	New	

16	Enact additional regulations to govern shoreline development, to include: require vegetation as an alternative to manmade structures; require all new shoreline development applications are accompanied by a Shoreline Protective Plan, in accordance with the Prince George County Shoreline Management Plan; ensure all newly delineated wetlands (resulting from review of development proposals) are added the city's wetland resource inventory.	Development	Moderate	Within 5 years of plan adoption	New	
----	--	-------------	----------	---------------------------------	-----	--



#	New Kent County Strategy	Lead Agency	Priority	Timeline	2022 Status	Comments
4	<del>Complete initial application for Storm Ready program.</del>	<del>Emergency Management</del>	<del>Medium</del>	<del>2018</del>	Completed; action deleted	renewed in 2020; will retain
1	Conduct regular review of repetitive loss and severe repetitive flood loss properties from FEMA. Review will include verification of the geographic location of each property and determination if mitigated and by what means. Corrections can be made to FEMA by filing form FEMA AW-501.	Emergency Management	Low	Annually	Retained with modifications	
2	Maintain floodplain protection ordinances and policies that allow the county to fully participate in the National Flood Insurance Program.	Inspections	High	Ongoing	Retained with modifications	This action is also expressed in the county's comprehensive plan.
3	<del>Continue to incorporate hazard mitigation construction and landscaping techniques into new community facilities to reduce risk of building fires and wildfire susceptibility.</del>	<del>Building Development Office</del>	<del>Medium</del>	<del>Ongoing</del>	Deleted	No support for modifying existing standards
3	<del>Consider participating in FEMA's CRS and achieve as high a rating as possible.</del>	<del>Emergency Management</del>	<del>Medium</del>	<del>Ongoing</del>	Deleted	
4	<del>Continue to work with the NWS to promote the "Turn Around, Don't Drown" public education campaign.</del>	<del>Emergency Management</del>	<del>Medium</del>	<del>Ongoing</del>	Deleted; concept included in outreach action	
5	<del>Continue to work with VDOF to implement the FIREWISE program in New Kent County.</del>	<del>Emergency Management</del>	<del>Medium</del>	<del>Ongoing</del>	Deleted; concept included in single fire mitigation messaging action	
3	Distribute brochures and other literature to educate the public regarding preparedness and mitigation. Use a variety of means to disseminate hazard-related information, including social media and workshops. Prepare transferable lesson plans for delivery in schools and summer camps (Storm Camp). Incorporate the NWS "Turn Around, Don't Drown" campaign.	Emergency Management	Moderate	Ongoing	Retained with modifications	
4	Encourage new facilities such as banks, gas stations, and pharmacies to have back-up generators as they are developed.	Emergency Management	Moderate	Ongoing	Retained with modifications	

5	Identify and replace vulnerable or undersized structures with bridges, larger culverts or other measures to reduce flood hazards.	Planning, Environmental, General Services	Moderate	Ongoing	Retained with modifications	
6	Pursue opportunities and funding to harden local utilities and infrastructure to improve recovery time, including fulfilling any equipment and heavy machinery needs to accomplish this, and retrofitting critical facilities and systems.	Public Utilities, Emergency Management	Moderate	Ongoing	Retained with modifications	
7	Protect public and private structures from natural hazard damage, including acquiring, relocating, retrofitting or elevating floodprone property. This action may include minor structural flood control projects.	Emergency Management	Low	Ongoing	Retained with modifications	
8	<del>Increase staff resources for emergency management and floodplain management.</del>	<del>Emergency Management</del>	High	Ongoing	Deleted; action complete	
9	<del>Increase woodland community and wildfire planning county wide.</del>	<del>Planning</del>	Medium	Ongoing	Deleted; action is too vague	
10	<del>Investigate manufactured homes and trailers to evaluate their resistance to wind and flood hazards.</del>	<del>Building Development Office</del>	Low	Ongoing	Deleted	
11	<del>Mitigate road construction in Fannies Creek area.</del>	<del>Emergency Management</del>	Medium	Ongoing	Deleted; action complete	
12	<del>Review locality's compliance with the NFIP with an annual review of the floodplain ordinances and any newly permitted activities in the 100-year floodplain.</del>	<del>Emergency Management</del>	Moderate	Annually	Deleted; included with new action #2	

13	<del>Support mitigation projects that will result in protection of public or private property from natural hazards. Eligible projects include but are not limited to: 1. acquisition of floodprone property 2. elevation of floodprone structures 3. minor structural flood control projects 4. relocation of structures from hazard prone areas 5. retrofitting of existing buildings, facilities and infrastructure 6. retrofitting of existing buildings and facilities for shelters 7. critical infrastructure protection measures 8. stormwater management improvements 9. advanced warning systems and hazard gauging systems (weather radios, reverse 911, stream gauges, I flows) 10. targeted hazard education 11. wastewater and water supply system hardening and mitigation.</del>	<del>Emergency Management</del>	<del>Low</del>	<del>Ongoing</del>	<del>Deleted; this catalog of alternatives is included in several other actions</del>	
14	<del>Use fee simple and/or permanent easement to prevent development in the highest priority undeveloped floodplain (and/or wetlands) areas. Use these areas as public open space for passive recreational uses or utility easements.</del>	<del>Community Development</del>	<del>Moderate</del>	<del>Ongoing</del>	<del>Deleted; concept adequately captured in new action #2</del>	
15	<del>Work with state to improve traffic management issues/concerns from Hampton Roads evacuation.</del>	<del>Planning</del>	<del>High</del>	<del>Ongoing</del>	<del>Deleted; action complete</del>	
16	<del>Monitor and asses earthquake vulnerability and potential impacts to vulnerable properties.</del>	<del>Delete</del>	<del>Low</del>	<del>Ongoing</del>	<del>Deleted; action complete</del>	
8	Identify additional shelter mass care locations.	Emergency Management	Moderate	Ongoing	Retained with modifications	
9	Use available statewide, regional, or county advanced warning systems, weather gauging systems, evacuation planning tools, and public information resources to prepare community officials and residents in case of a hazard event. Acquire additional resources to supplement these systems, as required. Consider countywide flood warning system and evacuation plan	Emergency Management	Low	Ongoing	Retained with modifications	

10	<del>Investigate new campaign for community alert system</del>	<del>Emergency Management</del>	<del>High</del>	<del>Ongoing</del>	<del>Deleted; concept captured in flood warning action</del>	
11	<del>Investigate siren/early warning devices in high population areas</del>	<del>Emergency Management</del>	<del>Low</del>	<del>Ongoing</del>	<del>Deleted; concept captured in flood warning action</del>	
10	Create a culture within New Kent County government focused on hazard mitigation objectives: 1) integrate mitigation plan requirements and actions into other appropriate planning mechanisms, such as the comprehensive plan and capital improvement plan; 2) review processes and procedures across all functions to ensure objectives are met (Development Review Committee hazard reviews, for example); and 3) regularly brief elected officials on mitigation plan status and priorities. Within Emergency Management, conduct and receive training to stay current on grant opportunities and identify new opportunities for data sharing within the county, region and state. Work to focus mitigation actions on specific structures, neighborhoods and problem areas. Incorporate mitigation objectives into recovery planning and regular exercises.	Emergency Management	High	Ongoing	Retained with modifications	
11	Periodically inventory existing dams in the county, assess their hazard potential, and seek funding for preparation of dam inundation zone maps. Ensure Emergency Action Plans (EAPs) are up to date, identify necessary maintenance or retrofits, and conduct exercises to reinforce EAP procedures.	Environmental; Emergency Management	Moderate	Ongoing	New	This action is also expressed in the county's comprehensive plan.
12	Promote native and drought-tolerant grass species and landscaping as an alternative to traditional fescue-based lawns.	Emergency Management and County Extension Services	Low	Within 4 years of plan adoption	New	This action is also expressed in the county's comprehensive plan.

#	Petersburg Strategy	Lead Agency	Priority	Timeframe	2022 Status	Comments
1	Continue participating in the National Flood Insurance Program, including enforcement of zoning and building codes.	Building Department	High	Ongoing	Retained with minor modifications	
2	Partner with parent-teacher associations and local schools to implement existing curriculum related to natural hazards (e.g., Masters of Disaster, Risk Watch).	Emergency Management	Low	Ongoing	Retained	
3	Complete application for StormReady Program.	Emergency Management	Low	within 2 years of plan adoption	Retained	City is not certified StormReady as of January 2022.
4	Consider participating in FEMA's CRS.	Public Works	Medium	Ongoing	Retained	
5	Inspect and clear debris from stormwater drainage system. Partner with VDOT to ensure non-City ROWs are also clear.	Public Works	High	Ongoing	Retained with minor modifications	
6	Finish implementation of Reverse 911 system.	Emergency Management	Medium	Ongoing	Retained	
7	Install high water mark signage along bridges and other structures to indicate dangerous water levels along creeks and rivers in flood-prone areas.	Public Works	Medium	Ongoing	Retained with minor modifications	
8	Investigate all public utility lines to evaluate their resistance to flood, wind, and winter storm hazards.	Public Works	Medium	Ongoing	Retained	
9	Work with VDOT, private utilities, and/or private homeowners to trim or remove trees that could down power lines.	Public Works	Low	Ongoing	Retained	
10	Distribute brochures and use other means to educate the public regarding preparedness and mitigation.	Emergency Management	Medium	Ongoing	Retained	
11	Conduct regular review of repetitive loss and severe repetitive flood loss properties from FEMA. Review will include verification of the geographic location of each property and determination if mitigated and by what means. Corrections can be made to FEMA by filing form FEMA AW-501.	Planning/ Assessor	Low	Annually	Retained with minor modifications	
12	<del>Review locality's compliance with the NFIP with an annual review of the floodplain ordinances and any newly permitted activities in the 100-year floodplain.</del>	<del>Emergency Management</del>	<del>Medium</del>	<del>Annually</del>	Deleted	Modifications to action 1 captured this action.

12	Install quick connects for generators at critical facilities. Ensure existing generators are working at all times with regular maintenance and inspections. Replace generators, as necessary.	Emergency Management	Medium	Ongoing	Retained with minor modifications	
13	Work with state partners and neighboring localities to monitor and implement Next Generation 911 GIS data standards.	GIS Manager, PDC	High	Ongoing	Retained	
14	Protect public and private structures from natural hazard damage, including acquiring, relocating, retrofitting or elevating floodprone property. This action may include minor structural flood control projects, retrofits to address critical infrastructure and facilities and stormwater management system improvements.	Fire-Rescue	Moderate	Ongoing	Retained with minor modifications; split into 2 actions. See new action 15.	
<del>14</del>	<del>Integrate mitigation plan requirements and actions into other appropriate planning mechanisms such as comprehensive plans and capital improvement plans.</del>	<del>Community did not respond to status-update request.</del>	<del>Community did not respond to status-update request.</del>	Ongoing	Deleted; this is accomplished through implementation of the planning process	
15	Use available statewide, regional, or county advanced warning systems, weather gauging systems, evacuation planning tools, and public information resources to prepare community officials and residents in the event of a hazard event. Acquire additional resources to supplement these systems, as required.	Fire-Rescue	Moderate	Ongoing	New	



#	Hanover Strategy	Lead Agency	Priority	Timeframe	2022 Status	Comments
4	<del>Complete installation of necessary electrical hook-up, wiring, and switches to allow readily accessible connections to emergency generators at key critical facilities.</del>	<del>Emergency Management</del>	<del>Medium</del>	<del>Ongoing</del>	Deleted; substantially complete. Included future critical infrastructure needs in separate action	
1	Use available statewide, regional, or county advanced warning systems, weather gauging systems, evacuation planning tools, and public information resources to prepare community officials and residents in the event of a hazard event: Develop a more advanced flood warning system to increase the ability to locally and specifically forecast flood events and flood depths. Partner with other organizations including the NWS, U.S. Geological Survey (USGS), and local watershed organizations; acquire additional resources to build components of a local evacuation plan, including: new IFLOWS gauges, high hazard water crossing elevations for county and state-owned roads, and a flood alert system (using GIS, CodeRed and reverse 911); and create more targeted flood messages and planning that can be conveyed to citizens. Include dam owners and downstream property owners.	Emergency Management	High	Within 2 years of plan adoption	Retained with minor modifications	
2	Promote the "Turn Around, Don't Drown" public education campaign.	Public Safety	High	Ongoing and frequently	Retained with minor modifications	
3	Continue participating in the National Flood Insurance Program, including enforcement of zoning and building codes. Develop plan to improve flood insurance coverage in the county, similar to the CRS Plan for Public Involvement. Consider updating flood ordinance from 2008.	Planning and Community Development	Moderate	within 4 years of plan adoption	Retained with minor modifications	
4	Distribute brochures and use other means to educate the public regarding preparedness and mitigation. Conduct annual preparedness days for hazards to include floods, wind, tornado and earthquakes.	Emergency Management	Moderate	Annually	Retained with minor modifications	

5	Conduct regular review of repetitive loss and severe repetitive flood loss properties from FEMA. Review will include verification of the geographic location of each property and determination if mitigated and by what means. Corrections can be made to FEMA by filing form FEMA AW-501.	Planning and Community Development	Low	Annually	Retained with minor modifications	
6	Protect public and private structures from natural hazard damage, including acquiring, relocating, retrofitting or elevating floodprone property. This action may include minor structural flood control projects, retrofits to address critical infrastructure and facilities and stormwater management system improvements.	Emergency Management, Public Works, Planning and Community Development	High	Retained but split. Critical infrastructure retrofits in old action #1 included	Retained with minor modifications	
7	<del>Integrate mitigation plan requirements and actions into other appropriate planning mechanisms such as comprehensive plans and capital improvement plans.</del>	<del>Planning and Community Development</del>	High		Deleted	
7	Improve community interoperability when cell services are interrupted. Work with cell service providers and electric utility to ensure power redundancies at cell towers.	Emergency Management	Moderate	within 3 years of plan adoption	New	
8	Assemble pre-approved messaging plans for various hazard events. Include focus audience, message, and plan for dissemination. Assemble resources required to execute plans for each hazard.	Emergency Management	Moderate	within 3 years of plan adoption	New	

#	Ashland Strategy	Lead Agency	Priority	Timeframe	2022 Status	Comments
1	Continue to identify areas of existing development where drainage is of significant concern, and implement a drainage improvement program, where feasible. Evaluate and make improvements, as needed, to stormwater system to ensure adequacy to handle major rain events.	Planning and Utilities	Moderate	Ongoing	Retained	
2	Continue NFIP Community Rating System activities to reduce flood risk. Consider development of a Plan for Public Involvement per CRS User's Manual that is coordinated with other community outreach programs.	Planning and Community Development	Moderate	Ongoing	Retained with minor modifications	
3	Finalize Continuity of Operations plan. New County/Town THIRA, COOP, EOP are being completed together. Each department will have their own operational plans.	Police	Low	Long-range	Substantially complete; however, COOP has not been finalized.	
4	Continue to enhance capabilities to use GIS for emergency management.	Planning and Community Development	Low	Ongoing	Retained	
5	Protect public and private structures from natural hazard damage, including acquiring, relocating, retrofitting or elevating floodprone property. This action may include minor structural flood control projects, retrofits to address critical infrastructure and facilities and stormwater management system improvements.	Planning and Community Development, DPW	Moderate	Ongoing	Retained but split into 2 actions	Potential projects include stream restorations, debris cleanup and the equipment necessary to assist, identification and removal of hazardous trees before wind and winter weather events.
6	Continue participating in the National Flood Insurance Program, including enforcement of zoning and building codes.	Planning and Community Development	Moderate	Ongoing	Retained with minor modifications	
7	Distribute brochures and use other means (e.g., local media) to educate the public regarding preparedness and mitigation. Conduct annual preparedness days for hazards to include floods, tornados, wind, and earthquakes.	Police	Moderate	Ongoing	Retained with minor modifications	Activities focus on flooding, stormwater management, hurricanes, winter weather and other "stay safe" messaging.

8	<del>Request list from VDEM or VA Department of Conservation and Recreation (DCR) and conduct annual review of repetitive loss (RL) and severe repetitive loss (SRL) property list to ensure accuracy. Review will include verification of the geographic location of each RL property and determination if mitigated and by what means. Provide corrections if needed by filing form FEMA AW 501.</del>	<del>Planning and Community Development</del>	<del>Low</del>	<del>Annually</del>	Deleted; community has no repetitive losses on current list	
9	Integrate mitigation plan requirements and actions into other appropriate planning mechanisms for the town and county, such as comprehensive plans and capital improvement plans. Add hazard mitigation discussion to the town's comprehensive plan, and include pertinent mitigation actions.	Planning and Community Development	High	Ongoing	Retained with minor modifications	
10	Use available statewide, regional, or county advanced warning systems, weather gauging systems, evacuation planning tools, and public information resources to prepare community officials and residents in the event of a hazard event. Acquire additional resources to supplement these systems, as required.	Police and Planning and Community Development	Low	Ongoing	New	
11	Continue coordination between Planning and Community Development and County Building Services to ensure no structures are constructed in the SFHA without proper permitting.	Planning and Community Development, Hanover County	High	Ongoing	New	

#	Henrico County Strategy	Lead Agency	Priority	Timeframe	2022 Status	Comments
1	Implement all-inclusive hazard mitigation planning for schools, to include: 1) continue annual site multi-hazard inspections of schools to identify areas for use as tornado safe rooms, assessment of structure vulnerability to earthquake and flood based on floor elevations; 2) prepare Emergency Action Plan for each school; 3) incorporate building plans into GIS to enable first responders entering the schools for any reason; and 4) ensure sheltering sites meet all national shelter standards, have generator power, and are protected from wind and flood. Fund and fulfill required retrofits upon identification.	Emergency Management & Henrico County Public Schools	Moderate	1, 7	Retained with modifications	within 4 years of plan adoption, with ongoing annual inspections
2	Continue to implement drainage and stream channel maintenance program.	Public Works	Low	1, 2, 7	Retained with modifications	Ongoing
3	Expand existing comprehensive Public Outreach program through coordination of several ongoing efforts related to hazards: 1) maximize Community Emergency Resource Team resources to enhance training availability to targeted populations; 2) continue participating in Great Shakeout (workplace safety drills) and other wide-scale disaster drills; 3) continue participation in the StormReady program; 4) continue outreach through brochure distribution and other means (e.g., utility bill messaging, local media, social media) to educate the public regarding preparedness and mitigation; 5) coordinate all messaging with CRS Plan for Public Information (PPI), which focuses on increasing flood insurance countywide; and 6) rebrand Dept. of Public Works outreach for flood and dam safety and tie into other EM initiatives.	Emergency Management, Finance, Public Works, Public Utilities, Public Relations	Moderate	1, 2, 4, 5, 7	Retained with minor modifications	Ongoing
4	Enhance water availability for wildfire fighting in eastern portion of the county.	Fire	Moderate	1,3	Complete; action deleted.	Ongoing

5	<del>Ensure stormwater system remains adequate for flood hazards.</del>	Public Utilities	Moderate	1, 3, 6, 7	Action deleted.	Ongoing
5	<del>Identify and secure pre-event shelter sites (not flood-prone, not subject to wind damage) and ensure compliance with national shelter standards.</del>	Emergency Management	Low	1, 4, 7	Action deleted; concept incorporated into new action #1 regarding schools	Ongoing
4	Upgrade/retrofit existing EOC and identify viable temporary EOCs that would suit the county's purposes. Expand options for public facilities that can receive generator backup and be used as temporary emergency shelters.	Emergency Management	High	1, 7	Retained with modifications	within 10 years of plan adoption
5	<del>Incorporate mitigation into existing standing regional planning groups.</del>	Emergency Management	Moderate	1, 2, 4, 6	Deleted	Ongoing
5	Install electrical hook-ups, wiring, and switches to allow quick connects at county-owned critical facilities, including for example, shelters and pump stations.	Emergency Management	High	1, 7	Retained with modifications	Ongoing
6	Provide continuous, ongoing training on hazard mitigation and the county's related initiatives to all county staff. Training will enhance ability to integrate mitigation objectives in all county programs.	Public Works, Emergency Management	Moderate	1, 2, 7	Retained with modifications	Ongoing
7	Expand existing local, regional, and county advanced warning systems, weather gauging systems, evacuation planning tools, and public information resources to prepare community officials and residents in case of a hazard event. Acquire additional resources to supplement these systems, including: 1) build a comprehensive stream gauge network that includes data on water elevation, water quality, precipitation measurement, and dam impoundment levels; 2) updated Emergency Action Plans based on rain gauge data; 3) warning system(s) that alert citizens; and 4) detailed evacuation planning tied to warning system and based on critical road elevations or other road obstructions.	Public Utilities, Public Works, and Emergency Management, USGS	Low	1, 2, 3, 6	Retained with modifications	Ongoing



8	Maintain relationships with Dominion Virginia Power, Comcast, Verizon (and other utility service providers), and VDOT to ensure swift removal of debris and continued maintenance of lines to minimize future debris.	Dominion, DPW, DPU, Fire and Police	Moderate	1, 3	Retained	Ongoing
9	<del>Incorporate mitigation principles into local comprehensive, emergency management, and recovery plans.</del>	<del>Emergency Management</del>	<del>Low</del>	<del>1, 2, 3, 4, 5, 6, 7</del>	<del>Deleted</del>	<del>Ongoing</del>
9	Conduct annual review of repetitive loss, severe repetitive loss and all NFIP claims and policy coverage data from FEMA. Review will include verification of the geographic location of each property and determination if mitigated and by what means. Data analysis will inform other community mitigation efforts.	Public Works, FEMA Region III	Low	1, 2	Retained	Annual, or as data are provided
10	<del>Continue to enforce zoning and building codes, with emphasis on floodplain management.</del>	<del>Building Inspections</del>	<del>High</del>	<del>2</del>	<del>Deleted</del>	<del>Ongoing</del>
10	Continue participating in the National Flood Insurance Program and Community Rating System, including enforcement of zoning and building codes.	Public Works	Moderate	2	Retained with modifications	Ongoing
11	Protect public and private structures from natural hazard damage, including acquiring, relocating, retrofitting or elevating floodprone property. This action may include minor structural flood control projects, retrofits to address critical infrastructure and facilities, and stormwater management system improvements.	Emergency Management, Public Utilities, Public Works, Planning, Permit Center, Building Inspections, Police, Schools, Rec & Parks	High	1, 2, 4, 5, 7	Retained with modifications	Ongoing
12	<del>Integrate mitigation plan requirements and actions into other appropriate planning mechanisms such as comprehensive plans and capital improvement plans.</del>	<del>Planning and Emergency Management</del>	<del>High</del>	<del>1, 2</del>	<del>New</del>	<del>Ongoing</del>

12	Prepare countywide hazard-related communications plan. Include general outreach regarding risk, county programs and dam safety. Provide information on regulations and permitting requirements. Tie messaging into the PPI focusing on flood insurance coverage. Prepare an annex to the Emergency Operations Plan that includes prescribed messages for pre- and post-disaster scenarios.	Emergency Management	Moderate		New	within 2 years of plan adoption
12	Prepare countywide hazard-related communications plan. Include general outreach regarding risk, county programs and dam safety. Provide information on regulations and permitting requirements. Tie messaging into the PPI focusing on flood insurance coverage. Prepare an annex to the Emergency Operations Plan that includes prescribed messages for pre- and post-disaster scenarios.	Emergency Management	Moderate		New	within 2 years of plan adoption
12	Prepare countywide hazard-related communications plan. Include general outreach regarding risk, county programs and dam safety. Provide information on regulations and permitting requirements. Tie messaging into the PPI focusing on flood insurance coverage. Prepare an annex to the Emergency Operations Plan that includes prescribed messages for pre- and post-disaster scenarios.	Emergency Management, Public Works, Public Relations	Moderate		New	within 2 years of plan adoption
14	Provide infrastructure upgrades (roads, water supply, sanitary sewer service) to improve emergency services response times in the county's east end. Ensure water supply is sufficient to meet fire fighting needs, and water quality remains safe for residents.	DPW	High		New	Ongoing

#	Goochland County Strategy	Lead Agency	Priority	Timeframe	2022 Status	Comments
1	Continue coordination with VDEM on incoming evacuee issues.	Emergency Management	Moderate	Ongoing	Retained	
2	Continue to coordinate with City of Richmond and Department of Corrections to address wastewater capacity issues.	Public Utilities	High	Ongoing	Retained with minor modifications	
3	Continue to provide training opportunities to county staff. Hazard-related topics may include: floodplain management training, conferences and certification through VaDCR and the Association of Floodplain Managers; conferences and training for emergency managers regarding wildfire mitigation and other hazards; conferences and training for county officials regarding mitigation grant availability and processes	Emergency Management & Community Development	Moderate	Ongoing	Retained with minor modifications	
4	Distribute brochures and use other means to educate the public regarding preparedness and mitigation. Customize approach to provide outreach to large group of citizens with regard to broad spectrum of hazards, including flood, radon and wildfire. Continue the floodplain map-related outreach to support county's new FEMA FIRMs.	Emergency Management	Moderate	Ongoing	Retained with minor modifications	
5	Strengthen system of coordinating, collecting, storing and transmitting damage assessment data for each natural hazard event which causes death, injury, and/or property damage.	Emergency Management/ IT	Moderate	Ongoing	Retained with minor modifications	
6	Continue participating in the National Flood Insurance Program, including enforcement of zoning and building codes.	Community Development	Moderate	Ongoing	Retained with minor modifications	

7	Protect public and private structures from natural hazard damage, including acquiring, relocating, retrofitting or elevating floodprone property. This action may include minor structural flood control projects, retrofits to address critical infrastructure and facilities, mapping to determine detailed flood hazards, and stormwater management system improvements.	Emergency Management, Community Development	High	Ongoing	Retained, but broken into 2 separate mitigation actions	
6	<del>Integrate mitigation plan requirements and actions into other appropriate planning mechanisms such as comprehensive plans and capital improvement plans.</del>	<del>All county agencies</del>	<del>High</del>	<del>Ongoing</del>	<del>Deleted</del>	
8	Use available statewide, regional, or county advanced warning systems, weather gauging systems, evacuation planning tools, and public information resources to prepare community officials and residents in the event of a hazard event. Acquire additional resources to build components of a flood warning system and local evacuation plan, including: new IFLOWS gauges, high hazard water crossing elevations for county and state-owned roads, and a flood alert system.	Emergency Management	High	within 2 years of plan adoption	New	
9	Hire full time Environmental Planner to support stormwater management, PlanRVA coordination, environmental planning, conservation easements, community outreach and awareness of various hazards. Add a second Environmental Inspector.	Environmental and Land Development	High	within 2 years of plan adoption	New	
10	Support Virginia DCR in its efforts to bring all regulated dams into compliance with the Dam Safety Regulations. Implement projects and assign responsibility to ensure maintenance/retrofit needs are addressed.	Community Development and Public Safety	Moderate	within 5 years of plan adoption	New	

#	Greenville County Strategy	Lead Agency	Priority	Timeframe	2022 Status	Comments
1	Complete development of Continuity of Operations plan.	Public Safety	Medium		Retain	
2	Complete implementation of citizen notification system.	Public Safety	Medium		Retain	
3	Consider participating in "Turn Around, Don't Drown" public education campaign.	Public Safety	Medium	Immediately upon plan adoption	Retain	
4	Improve GIS layers and track storm damages.	Public Safety	Medium	Ongoing	Retain	
5	Install high water mark signage along bridges and other structures to indicate dangerous water levels along creeks and rivers in flood-prone areas.	Public Safety & VDOT	Medium	Within 2 years of plan adoption	Retain with minor modifications	
6	Continue participating in the National Flood Insurance Program, including enforcement of zoning and building codes.	Department of Planning and Zoning	Medium	Ongoing	Retain with minor modifications	
7	Distribute brochures and use other means to educate the public regarding preparedness and mitigation. Conduct annual preparedness days for hazards to include floods, wind, and earthquakes.	Public Safety	Medium	Ongoing	Retain	
8	Conduct regular review of repetitive loss and severe repetitive flood loss properties from FEMA. Review will include verification of the geographic location of each property and determination if mitigated and by what means. Corrections can be made to FEMA by filing form FEMA AW-501.	Department of Planning and Zoning	Low	Annually	Retain with minor modifications	
9	Work with state partners and neighboring localities to monitor and implement Next Generation 911 GIS data standards. Explore 911 consolidation with Emporia.	GIS Manager, PDC	High	Ongoing	Retain	

10	Protect public and private structures from natural hazard damage, including acquiring, relocating, retrofitting or elevating floodprone property. This action may include minor structural flood control projects, retrofits to address critical infrastructure and facilities and stormwater management system improvements.	Emergency Services, Planning	Moderate	Ongoing	Retained, but split into 2 actions	
44	<del>Integrate mitigation plan requirements and actions into other appropriate planning mechanisms such as comprehensive plans and capital improvement plans.</del>			Ongoing	Deleted; this is accomplished through implementation of the planning process	
11	Use available statewide, regional, or county advanced warning systems, weather gauging systems, evacuation planning tools, and public information resources to prepare community officials and residents in the event of a hazard event. Acquire additional resources to supplement these systems, as required.	Emergency Services, Planning	Moderate	Ongoing	new	



#	Jarrett Strategy	Lead Agency	Priority	Timeframe	2022 Status	Comments
1	Protect public and private structures from natural hazard damage, including acquiring, relocating, retrofitting or elevating floodprone property. This action may include minor structural flood control projects, retrofits to address critical infrastructure and facilities, mapping to determine detailed flood hazards, and stormwater management system improvements.	Zoning and Planning; Fire Department	High	Ongoing	Retained, but broken into 2 separate mitigation actions	
<del>2</del>	<del>Integrate mitigation plan requirements and actions into other appropriate planning mechanisms such as comprehensive plans and capital improvement plans.</del>			Ongoing	Deleted; this is accomplished through implementation of the planning process	
2	Use available statewide, regional, or county advanced warning systems, weather gauging systems, evacuation planning tools, and public information resources to prepare community officials and residents in the event of a hazard event.	Zoning and Planning; Fire Department	High	Ongoing	Originally, this action was part of Action #1.	Examples include the <i>Virginia Hurricane Evacuation Guide</i> and VDEM's Crisis Track.

#	Charlest City Strategy	Lead Agency	Priority	Timeframe	2022 Status	Comments
1	Protect public and private structures from natural hazard damage, including acquiring, relocating, retrofitting or elevating floodprone property. This action may include minor structural flood control projects, retrofits to address critical infrastructure and facilities and stormwater management system improvements.	Planning and Emergency Management	High	Ongoing	Retained, but broken into 2 actions (see new action #5)	
2	<del>Integrate mitigation plan requirements and actions into other appropriate planning mechanisms such as comprehensive plans and capital improvement plans.</del>	<del>Planning and Emergency Management</del>	<del>Medium</del>	Ongoing	deleted; this is accomplished through the hazard mitigation planning process	
2	Distribute brochures and use other means to educate the public regarding preparedness and mitigation. Conduct annual preparedness days for hazards to include floods, wind, and earthquakes.	Emergency Management	Moderate	Ongoing	Retained	
3	Work with private utilities to keep right-of-way clear.	Public Works	Moderate	Ongoing	Retained	
4	Reduce rural wildfire risk by increasing resources used to fight these fires. Equipment needs may include, but are not limited to: dry hydrants, drafting equipment, personnel and tankers.	Administration	High	Ongoing	Retained with minor modifications.	
5	Use available statewide, regional, or county advanced warning systems, weather gauging systems, evacuation planning tools, and public information resources to prepare community officials and residents in the event of a hazard event. Acquire additional resources to supplement these systems, as required.	Emergency Management	High	Ongoing	New	Examples include the <i>Virginia Hurricane Evacuation Guide</i> and VDEM's Crisis Track.

#	Chesterfield County Strategy	Lead Agency	Priority	Timeframe	2022 Status	Comments
1	Conduct regular review of repetitive loss and severe repetitive loss NFIP data. Continue to work with VDEM and FEMA to mitigate repetitive and SRL properties as owners demonstrate interest in participation. Projects may include acquisition, relocation, elevation or retrofits.	Environmental Engineering - Floodplain Manager	Low	Ongoing	Retained with minor modifications	
2	Enhance and centralize use of GIS to gather damage assessment information by all county agencies including establishing naming conventions and data categories.	GIS, Risk Management, Building Inspections	Low	Ongoing	Substantial progress made, but retained to meet reach additional internal goals.	
3	<del>Include hazard mitigation in the comprehensive plan update in 2017 by linking concepts in the planning process that would accomplish hazard mitigation.</del>	Planning	High	<del>2017 Comp Plan Update Process</del>	Deleted; action complete.	
3	Protect critical facility infrastructure through quick connects for generator power, wind and snow retrofits, and other protective measures, which may include permanent generators, elevation, or relocation. This action may include minor flood control structures and stormwater system modifications.	Emergency Management	Moderate	Ongoing	Retained with minor modifications	The county's new COOP will aid in the proces of identifying needs.
4	Provide training opportunities to educate all county staff with a role in disaster recovery regarding mitigation principles and long term recovery best practices, particularly related to housing options.	Emergency Management	High	Annually/ Ongoing	Retained with minor modifications	Introduction to EM provided all interested county staff, annually. EM is revising recovery training and developing new best practices, restructuring the EOC and developing new training techniques/priorities.
5	Encourage whole community preparedness through education regarding hazards affecting the community and steps to reduce vulnerability.	Emergency Management	High	Annually/ Ongoing	Retained with minor modifications	County has expanded public outreach to focus on the whole community, including seniors, special needs, civic associations, and faith-based organizations.

6	Use abandoned mines mapping to guide zoning, development, and building inspection decisions. Work with Virginia Department of Energy to continue to refine the Locations of Abandoned Mines in the Greater Richmond Area maps.	Inspections; Environmental Engineering; Planning	Moderate	Ongoing	Retained with minor modifications	Mapping is part of development review process. Both the physical hazard and historical significance are considered.
7	Enhance processes and procedures in building permit application system within Enterprise Land Management System (ELM) to comprehensively capture damage assessment data.	GIS; Inspections	Moderate	Ongoing	Retained with minor modifications	
8	Continue participating in the National Flood Insurance Program, including enforcement of zoning and building codes. Consider development of a standalone floodplain ordinance.	Inspections; Planning; Environmental Engineering	High	Ongoing	Retained; combined with another action	
9	<del>Review locality's compliance with the NFIP with an annual review of the floodplain ordinances and any newly permitted activities in the 100-year floodplain.</del>	<del>Emergency Management</del>	<del>Medium</del>	<del>Ongoing</del>	<del>Deleted; action combined with another</del>	
9	Maintain Storm Ready certification (last certification 2020).	Emergency Management	Low	Ongoing	Retained with update	
10	Incorporate hazard mitigation potential in decision making for acquiring new park land and open space easements.	Parks and Rec	Low	Ongoing	Retained	
11	Protect public and private structures from natural hazard damage, including acquiring, relocating, retrofitting or elevating floodprone property. This action may include minor structural flood control projects, retrofits to address critical infrastructure and facilities and stormwater management system improvements.	Community Development; Planning; Environmental Engineering	High	Ongoing	Retained with minor modifications	
12	Apply hazard mitigation concepts across development project review, capital improvement planning and all other community planning efforts.	Community Development; Planning	Moderate	Ongoing	Retained with minor modifications	
13	Install new monitoring systems for county-owned dams.	Department of Utilities	High	within 2 years of plan adoption	New	

14	Use available statewide, regional, or county advanced warning systems, weather gauging systems, evacuation planning tools, and public information resources to prepare community officials and residents in the event of a hazard event. Acquire additional resources to build components of a flood warning system and local evacuation plan.	Emergency Management	Moderate	Ongoing	New	Incorporate any manufactured home park evacuation plans promulgated in response to the floodplain management ordinance at Sec. 19.1-503(10).
15	Improve stormwater management system to reduce flooding, particularly in neighborhoods. Projects may include raising roads and regrading to eliminate 100-year flood hazard, redesign and installation of infrastructure to more properly handle current and future flows.	Environmental Engineering	Moderate	Ongoing	New	Otterdale Road improvements at Otterdale Branch, Horsepen Creek and Blackman Creek.
16	Develop and expand use of mass notification tool. Final system should have four audiences for messaging: 1) residents; 2) employees; 3) IPAWS all hazard notifications; and 4) a community engagement tool. Include notification system for dam inundation area dwellers, as identified on recorded plats.	Emergency Management	High	within 3 years of plan adoption	New	Investigate possibility of using NWS weather radio for non-weather related messaging, as well.
17	Finalize and implement county COOP. Coordinate implementation across all county departments.	Emergency Management	High	within 2 years of plan adoption	New	

#	Colonial Heights Strategy	Lead Agency	Priority	Timeframe	2022 Status	Comments
1	Continue participating in the National Flood Insurance Program, including enforcement of zoning and building codes.	Building Inspection Department	High	Ongoing	Retained, but combined with old action #2.	
2	<del>Review of the floodplain ordinances and any newly permitted activities in the 100-year floodplain.</del>	<del>Planning Department</del>	<del>Medium</del>	<del>Ongoing</del>	Combined into old action #1.	
2	Protect public and private structures from natural hazard damage, including acquiring, relocating, retrofitting or elevating floodprone property. This action may include minor structural flood control projects, retrofits to address critical infrastructure and facilities and stormwater management system improvements.	Emergency Management	Moderate	Ongoing	Retained, but split into 2 actions.	
3	Distribute brochures and use other means to educate the public regarding preparedness and mitigation. Conduct annual preparedness days for hazards to include floods, wind, earthquakes, and tornado. Customize messaging to address: repetitive flood loss areas, importance of flood insurance coverage, and the high vulnerability of certain populations.	Emergency Management	Moderate	Ongoing	Retained with modifications	
4	Conduct regular review of repetitive loss and severe repetitive flood loss properties from FEMA. Review will include verification of the geographic location of each property and determination if mitigated and by what means. Corrections can be made to FEMA by filing form FEMA AW-501.	Emergency Management	Low	Annually	Retained with modifications	
6	<del>Complete purchase of NOAA weather radios for public facilities.</del>	<del>Emergency Management</del>	<del>Medium</del>	<del>Within 5 years</del>	Completed; this action was deleted.	
7	<del>Obtain building footprint data in cooperation with Crater PDC to enable flood hazard analysis using TEIF2.0 analysis method</del>	<del>GIS/CPDC</del>	<del>High</del>	<del>Within 3 years</del>	Completed; this action was deleted.	
8	<del>Integrate mitigation plan requirements and actions into other appropriate planning mechanisms such as comprehensive plans and capital improvement plans.</del>	<del>Emergency Management/ Planning</del>	<del>Medium</del>	<del>Ongoing</del>	Deleted	



5	Use available statewide, regional, or county advanced warning systems, weather gauging systems, evacuation planning tools, and public information resources to prepare community officials and residents in the event of a hazard event. Acquire additional resources to build components of a flood warning system and local evacuation plan, including: new IFLOWS gauges (especially, Swift Creek, Swift Creek dam and Old Town Creek), road crossing elevations for county, city and state-owned roads, a flood alert system, and an additional tornado siren for the north end of the City near Tussing Elementary and Conjure's Neck.	Fire and EMS	Moderate	within 4 years of plan adoption	New	
6	Repair flood gates on Lakeview Dam, as identified in after action report from the last flood event that impacted the dam.	Emergency Management	High	Immediately; identify funding source within 1 year of	New	
7	Include additional reviewers on Design Review Committee for new development, specifically to review projects for hazard-related vulnerabilities. Include staff training for decision making tools, such as those developed by VIMS Center for Coastal Resources Management for shoreline development and the Certified Floodplain Manager program from the Association of State Floodplain Managers.	Planning and Community Development, Emergency Management	Moderate	within 2 years of plan adoption	New	

#	Dinwiddie County Strategy	Lead Agency	Priority	Timeframe	2022 Status	Comments
1	Conduct regular review of repetitive loss and severe repetitive flood loss properties from FEMA. Review will include verification of the geographic location of each property and determination if mitigated and by what means. Corrections can be made to FEMA by filing form FEMA AW-501.	Planning/Zoning	Low	Ongoing	Retained with minor modifications.	Dinwiddie has 1 RL area.
2	Address road flooding at key locations. Appropriate measures may include elevation of bridges, maintenance of roadside ditches, and improvements to BMPs.	Emergency Management, VDOT	Moderate	Ongoing	Retained with minor modifications.	
3	Distribute brochures and use other means to educate the public regarding preparedness and mitigation. Conduct annual preparedness days for hazards to include floods, wind, tornados and earthquakes.	Emergency Management	Moderate	Ongoing	Retained with minor modifications.	
4	Continue to refine and update Continuity of Operations Plan with lessons learned from COVID-19 pandemic.	Emergency Services	Moderate	Ongoing	Retained with minor modifications.	Plan is complete and was implemented in 2020/2021 for COVID.
5	<del>Implement Debris Management Plan; consider County specific on-call debris management contractors.</del>	<del>Emergency Management</del>	<del>Medium</del>	<del>Ongoing</del>	Deleted; action is complete.	
6	<del>Incorporate CVEMA data into County CAD system (road and RR crossings, etc.) for 911 dispatchers. Correlate crossing numbers to location.</del>	<del>Emergency Management</del>	<del>High</del>	<del>Ongoing</del>	Deleted; action is complete.	
5	Continue participating in the National Flood Insurance Program, including enforcement of zoning and building codes. Ensure easy access to FEMA floodplain maps by citizens and property owners.	Emergency Management	Moderate	Ongoing	Retained with minor modifications.	

6	Protect public and private structures from natural hazard damage, including acquiring, relocating, retrofitting or elevating floodprone property. This action may include minor structural flood control projects, retrofits to address critical infrastructure and facilities, and stormwater management system improvements. Conduct countywide facilities assessment, including schools, to determine vulnerability to multiple hazards, continuous power availability and utility redundancies.	Emergency Management	Moderate	Ongoing	Retained with minor modifications.	Critical facilities operated by the wastewater authority and the Dinwiddie County Water Authority are of particular concern.
9	Integrate Health Department and Emergency Management operations in the event of a health-related event, such as pandemic. Address Incident Command Services at both departments; coordinate with the PDC and other regional entities, and prepare post-incident review of COVID response.	Emergency Management, Health Department, PDC	High	within 1 year of plan adoption	New	
10	Fill and train GIS/addressing staff and planner level position. Expand the Planning Department staff to more effectively and efficiently address short-term and long-term planning needs.	Emergency Management, Planning/Zoning	Moderate	within 2 years of plan adoption	New	Part of this action was included in the comprehensive plan.
11	Design any new county schools to current shelter standards.	Emergency Management, County Administration	Moderate	Long-term	New	
12	Develop methods for encouraging private property owners to properly maintain BMPs.	Environmental	Moderate	within 4 years of plan adoption	New	
13	Study capacity of existing stormwater system components, including culverts and other structures, to determine if sizing is sufficient for current and future flooding and precipitation conditions. Identify and replace vulnerable or undersized structures with bridges, larger culverts or other measures to reduce flood hazards. Implement program for regular inspections and maintenance of roadside ditches and stream channels.	Environmental, VDOT	High	within 1 year of plan adoption	New	Virginia CFPF funding - tie into Local Resilience Plan

McKenney Strategy	Lead Agency	Priority	Timeframe	2022 Status	Comments
Conduct regular review of repetitive loss and severe repetitive flood loss properties from FEMA, if any.	Mayor and Administration	Low	Ongoing	Retain with minor modifications	
Continue to work with VDOT to evaluate and mitigate at-risk roads.	Emergency Management	Moderate	Ongoing	Retain	
Distribute brochures and use other means to educate the public regarding preparedness and mitigation. Conduct annual preparedness days for hazards to include floods, wind, tornado, and earthquakes.	Emergency Management	Moderate	Ongoing	Retain with minor modifications	
Increase water/wastewater treatment systems resiliency with County, McKenney and two private water systems.	Town officials, Dinwiddie County Water Authority, private system owners	High	within 2 years of plan adoption	Retain	
Protect public and private structures from natural hazard damage, including acquiring, relocating, retrofitting or elevating floodprone property. This action may include minor structural flood control projects, retrofits to address critical infrastructure and facilities, mapping to determine detailed flood hazards, and stormwater management system improvements.	Town Administration	Moderate	Ongoing	Retained, but broken into 2 separate mitigation actions	
<del>Integrate mitigation plan requirements and actions into other appropriate planning mechanisms such as comprehensive plans and capital improvement plans.</del>			Ongoing	Deleted	
Use available statewide, regional, or county advanced warning systems, weather gauging systems, evacuation planning tools, and public information resources to prepare community officials and residents in the event of a hazard event.	Town Administration	Moderate	Ongoing	Originally, this action was part of Action #1.	Examples include the <i>Virginia Hurricane Evacuation Guide</i> and VDEM's Crisis Track.

#	Emporia Strategy	Lead Agency	Priority	Timeframe	2022 Status	Comments
1	Investigate all public utility lines to evaluate their resistance to flood, wind, and winter storm hazards.	Public Utilities	High	Ongoing	Retain	
2	Complete replacement of Halifax Street Bridge.	Public Works	Medium	Long-term	Retain	
3	Continue to review and make recommendations for improvements to the stormwater system.	Emergency Services	High	Ongoing	Retain	
4	Finalize Continuity of Operations Plan.	Administratio n	High	Ongoing	Retain	
<del>5</del>	<del>Identify grant to support geo-coded damage-assessment data collection.</del>	<del>Emergency-Services</del>	<del>Medium</del>	<del>Ongoing</del>	Deleted; state has Crisis Track for all communities	
5	Improve gauging and warning system. Install additional flood gauges on the Meherrin River. Integrate data from all new flood gauges into citizen notification system, including a siren system. Use gauging and warning system data and existing flood depth data to begin developing targeted evacuation plan for flood-prone areas.	Emergency Services	Medium	Ongoing	Retained; combined with old actions regarding integrating gauge data and installing warning siren system.	
<del>6</del>	<del>Integrate data from new flood gauges into citizen-notification system.</del>	<del>Emergency-Services</del>	<del>Medium</del>	<del>Ongoing</del>	Deleted; incorporated into new action #5.	
6	Protect public and private structures from natural hazard damage, including acquiring, relocating, retrofitting or elevating floodprone property. This action may include minor structural flood control projects, retrofits to address critical infrastructure and facilities and stormwater management system improvements.	Emergency Services	Medium	Ongoing	Retained with major modifications	
7	Continue participating in the National Flood Insurance Program, including enforcement of zoning and building codes.	Zoning Administrator	Medium	Annually	Retained with minor modifications	
8	Distribute brochures and use other means to educate the public regarding preparedness and mitigation. Conduct annual preparedness days for hazards to include floods, wind, and earthquakes.	Emergency Services	Low	Ongoing	Retain	

9	Request list from VDEM or VA DCR and conduct annual review of RL and SRL property list to ensure accuracy. Review will include verification of the geographic location of each RL property and determination if mitigated and by what means. Provide corrections if needed by filing form FEMA AW-501.	Zoning Administrator	Low	Annually	Retained with minor modifications	
10	<del>Install warning sirens.</del>	<del>Emergency Services</del>	<del>Medium</del>	<del>Ongoing</del>	Retained but combined into new action #5	
13	<del>Integrate mitigation plan requirements and actions into other appropriate planning mechanisms such as comprehensive plans and capital improvement plans.</del>	Planning	Medium	Ongoing	Deleted; this is accomplished through implementation of the planning process	



# APPENDIX H - ACRONYMS

The following list of acronyms may help with interpretation of terms used in this document.

## Acronym List

**AAD** – Average Annual Damages  
**ACS** – American Community Survey  
**AIDR** – Australian Institute for Disaster Resiliency  
**ARPA** – American Rescue Plan Act  
**ATSDR** – Agency for Toxic Substances and Diseases Registry  
**BFE** – Base Flood Elevation  
**BMP** – Best Management Practice  
**CBPA** – Chesapeake Bay Preservation Act (or Area)  
**CDBG** – Community Development Block Grant Program  
**CDC** – Centers for Disease Control and Prevention  
**CEDS** – Comprehensive Economic Development Strategies  
**CERT** – Community Emergency Response Team  
**CFPF** – Community Flood Preparedness Fund  
**CFR** - Code of Federal Regulations  
**CIP** – Capital Improvement Plan  
**COOP** – Continuity of Operations Plan  
**CRS** – Community Rating System  
**CWA** – Clean Water Act Section 319 Grants  
**CZM** – Virginia Coastal Zone Management Program  
**DEM** – Digital Elevation Model  
**DCR** – Virginia Department of Conservation and Recreation  
**DHS** – U.S. Department of Homeland Security  
**DMA 2000** – Disaster Mitigation Act of 2000  
**DPW** – Department of Public Works  
**EAS** – Emergency Alert System  
**EF** – Enhanced Fujita [scale]  
**EOC** - Emergency Operations Center  
**EPA** – U.S. Environmental Protection Agency  
**EWP** – Emergency Watershed Protection  
**FEMA** – Federal Emergency Management Agency  
**FFE** – First Floor Elevation

**FIRM** – Flood Insurance Rate Map  
**FIS** – Flood Insurance Study  
**FOLAR** – Friends of the Lower Appomattox River  
**FPMS** – Flood Plain Management Services Program  
**GIS** – Geographical Information System  
**HAZMAT** - Hazardous Material(s)  
**Hazus** – Hazards U.S. Multi-Hazard  
**HHPD** – High Hazard Potential Dam  
**HIRA** – Hazard Identification Risk Assessment  
**HMA** – Hazard Mitigation Assistance  
**HMGP** – Hazard Mitigation Grant Program  
**HUD** – U.S. Department of Housing and Urban Development  
**IEM** – Iowa Environmental Mesonet  
**LEPC** – Local Emergency Planning Committee  
**LiMWA** – Limit of Moderate Wave Action  
**LWCF** – Land and Water Conservation Fund Grants  
**MAP** – Mitigation Action Plan  
**MLLW** – Mean Lower Low Water  
**MMS** – Moment Magnitude Scale  
**NCEI** – National Centers for Environmental Information  
**NFIP** – National Flood Insurance Program  
**NRI** - National Risk Index  
**NOAA** – National Oceanic Atmospheric Administration  
**NWS** – National Weather Service  
**pCi/L** – picocuries per liter  
**PDM** – Pre-Disaster Mitigation Program  
**PDSI** – Palmer Drought Severity Index  
**RFC** – Repetitive Flood Claims Program  
**RGGI** – Regional Greenhouse Gas Initiative  
**RL** – Repetitive [flood] Loss  
**RMA** – Resource Management Area  
**RMT** – Richmond Marine Terminal  
**RPA** – Resource Protection Area  
**RSI** – Regional Snowfall Index  
**SARA** - Superfund Amendments and Reauthorization Act  
**SFCP** – Small Flood Control Projects  
**SFHA** – Special Flood Hazard Area  
**SLOSH** – Sea, Lake and Overland Surges from Hurricanes

**SoVI** – Social Vulnerability Index developed by University of South Carolina’s Hazards and Vulnerability Research Institute

**SRL** – Severe Repetitive [flood] Loss

**SSR** – Shoreline Situation Report

**STAPLE/E** – Social, Technical, Administrative, Political, Legal, Economic and Environmental

**UDF** – User-Defined Facilities

**USACE** – U.S. Army Corps of Engineers

**USBC** - Virginia Uniform Statewide Building Code

**USDA** – United States Department of Agriculture

**USGS** – United States Geological Survey

**VASEM** – Virginia Academy of Science, Engineering, and Medicine

**VDEM** – Virginia Department of Emergency Management

**VDEQ** – Virginia Department of Environmental Quality

**VDH** – Virginia Department of Health

**VDOF** – Virginia Department of Forestry

**VDOT** – Virginia Department of Transportation

**VIMS** – Virginia Institute of Marine Science

**VMRC** – Virginia Marine Resources Commission

**VUSBC** – Virginia Uniform Statewide Building Code

**WHO** – World Health Organization

**WNV** – West Nile Virus

**WPFP** – Watershed Protection and Flood Prevention

**WSP** – Watershed Surveys and Planning

**WUI** – Wildland Urban Interface