

June 2024



CVTA Wayfinding for Fall Line Trail

Programming



1005 Stonemill Road
Richmond, Virginia 23233
Phone: 804-346-4771
Fax: 804-325-1751
www.abdesignonline.com

June 2024



CVTA Wayfinding for Fall Line Trail

Programming
Ashland/Hanover



10005 Stonemill Road
Richmond, Virginia 23233
Phone: 804-346-4771
Fax: 804-325-1751
www.abdesignonline.com



PROGRAMMING

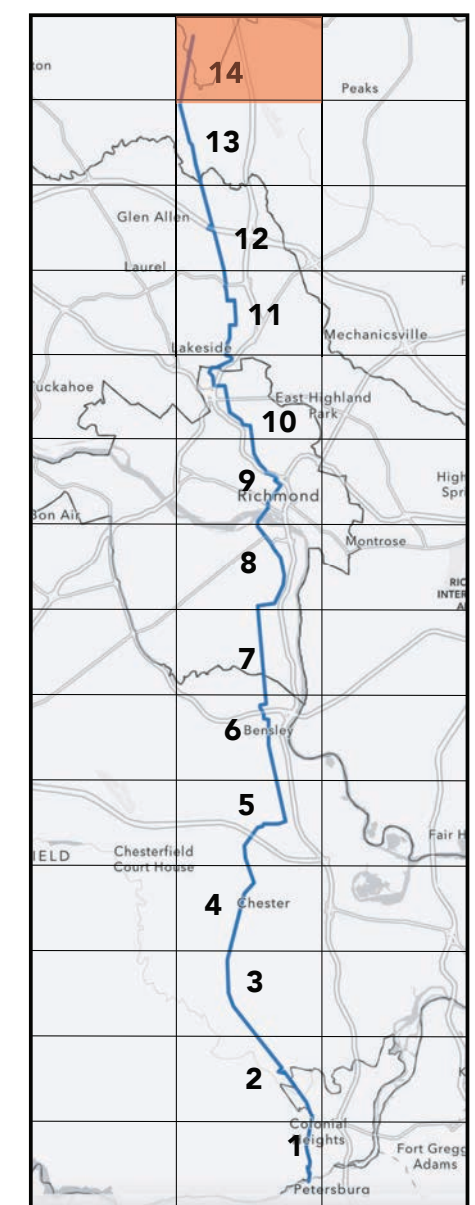
Sign Location Plan

Hanover



SIGNTYPES KEY

- ID Landmark Id.
- M Mile marker
- P Pedestrian Directional
- PL Plate
- T Trailhead Sign
- U Urban/ParkingMarker
- V Vehicular Directional
- W Directional
- Trail Access Point



THIS DRAWING REPRESENTS DESIGN INTENT ONLY.

Date	Revisions	Scale
11.6.23	12.4.23 5.7.24	NTS
	1.10.24	
	3.8.24	

Client/Project
 CVTA, Virginia
 Wayfinding for Fall Line Trail

© 2024 AB Design, Inc.

HA.1

PROGRAMMING


Sign Types
Hanover



Sign Type T2.1A
Pedestrian Trailhead/
Regulatory Sign



Sign Type T2.1B
Pedestrian Trailhead/
Regulatory Sign



Sign Type M.0
Mile Marker



Sign Type W.1A
Directional Sign



W.1B
Directional Sign

THIS DRAWING REPRESENTS DESIGN INTENT ONLY.

Date	Revisions	Scale
11.6.23	12.4.23 1.10.24 5.7.24 5.30.24 3.8.24	3/4"=1'

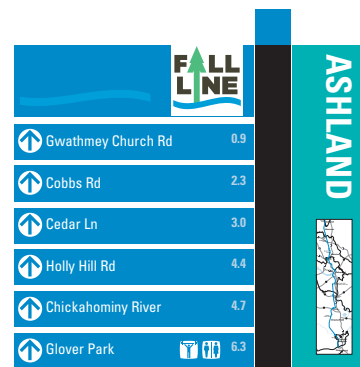
Client/Project
CVTA, Virginia
Wayfinding for Fall Line Trail



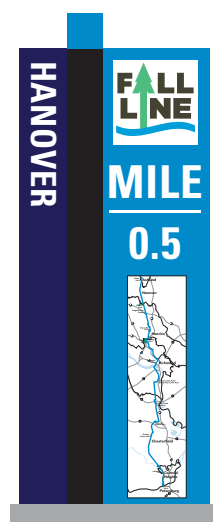
PROGRAMMING
Sign Types
Hanover



Sign Type P2.1A
Pedestrian Directional



Sign Type P2.1B
Pedestrian Directional




Sign Type M.0.5
Mile Marker




Sign Type W.2A
Directional Sign



W.2B
Directional Sign



Sign Type P2.2A
Pedestrian Directional



Sign Type P2.2B
Pedestrian Directional

THIS DRAWING REPRESENTS DESIGN INTENT ONLY.

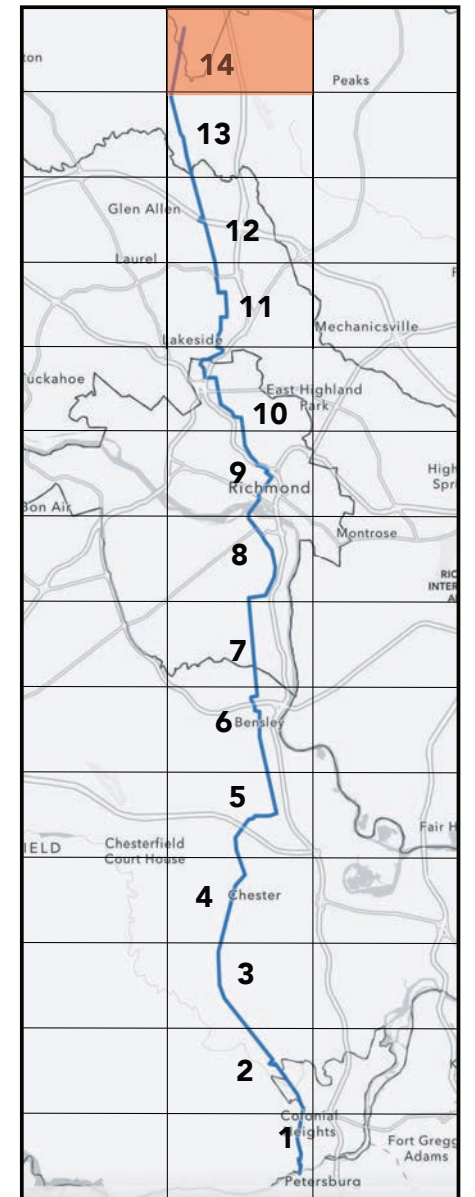

Date	Revisions	Scale
11.6.23	12.4.23 1.10.24 5.7.24 5.30.24 3.8.24	3/4"=1'

Client/Project
CVTA, Virginia
Wayfinding for Fall Line Trail

© 2024 AB Design, Inc.



PROGRAMMING
Sign Location Plan
Hanover



SIGNTYPES KEY

ID	Landmark Id.
M	Mile marker
P	Pedestrian Directional
PL	Plate
T	Trailhead Sign
U	Urban/ParkingMarker
V	Vehicular Directional
W	Directional
●	Trail Access Point

THIS DRAWING REPRESENTS DESIGN INTENT ONLY.

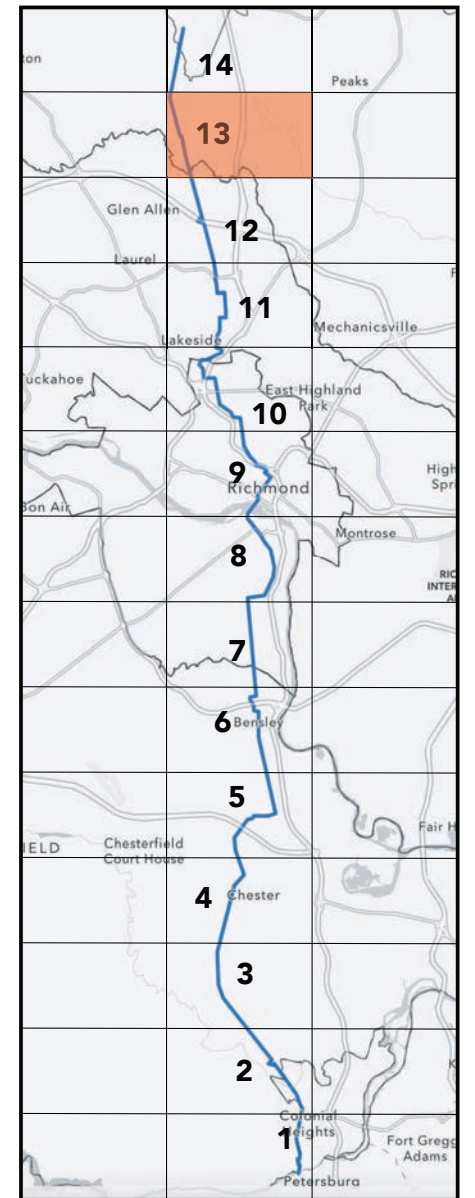
Date	Revisions	Scale
1.10.24	3.11.24 5.7.24 5.30.24	NTS

Client/Project
 CVTA, Virginia
 Wayfinding for Fall Line Trail

HA.4



PROGRAMMING Sign Location Plan Hanover



SIGNTYPES KEY

ID	Landmark Id.
M	Mile marker
P	Pedestrian Directional
PL	Plate
T	Trailhead Sign
U	Urban/ParkingMarker
V	Vehicular Directional
W	Directional
●	Trail Access Point

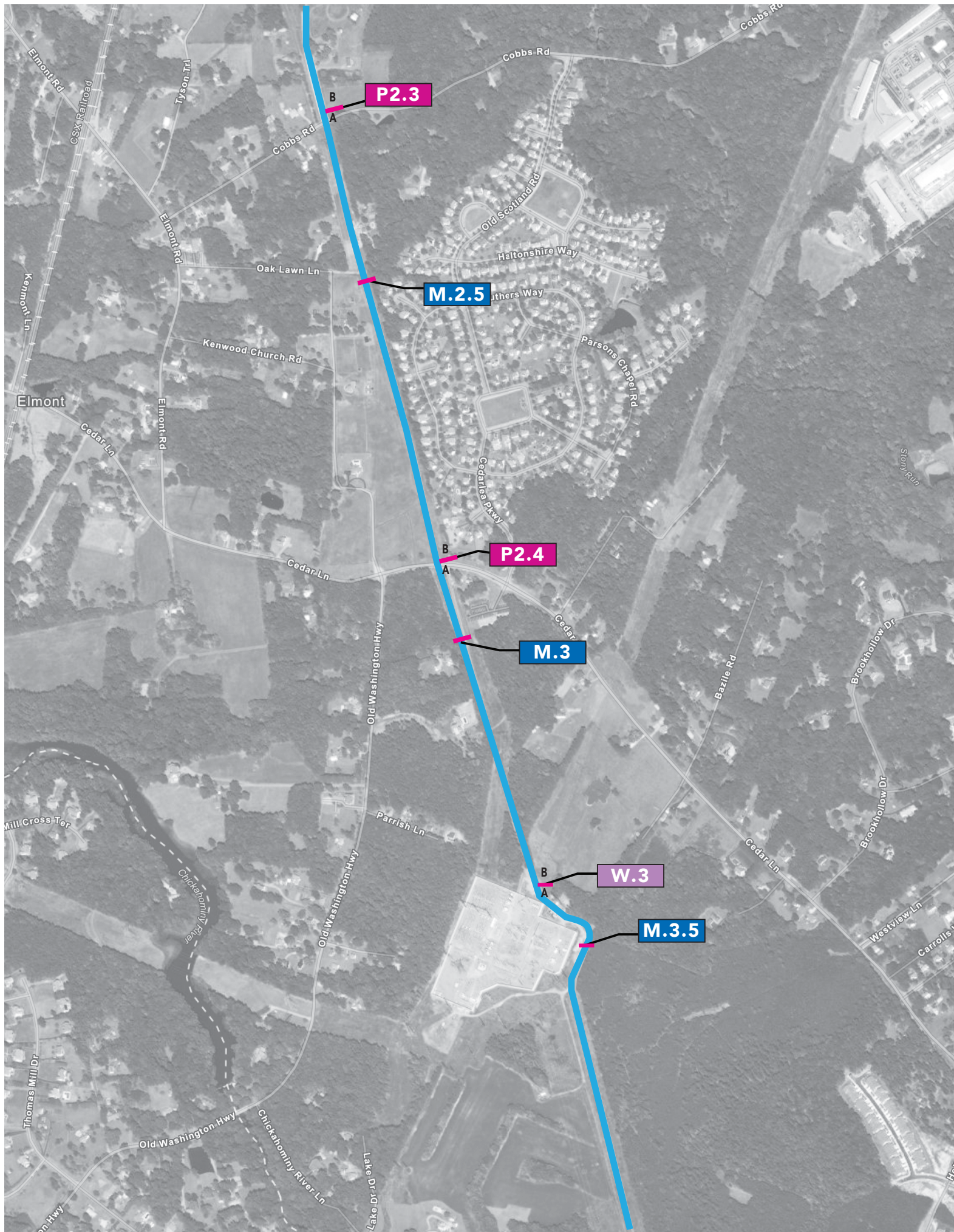
THIS DRAWING REPRESENTS DESIGN INTENT ONLY.

Date 1.10.24	Revisions 3.11.24 5.7.24	Scale NTS
-----------------	--------------------------------	--------------

Client/Project
CVTA, Virginia
Wayfinding for Fall Line Trail

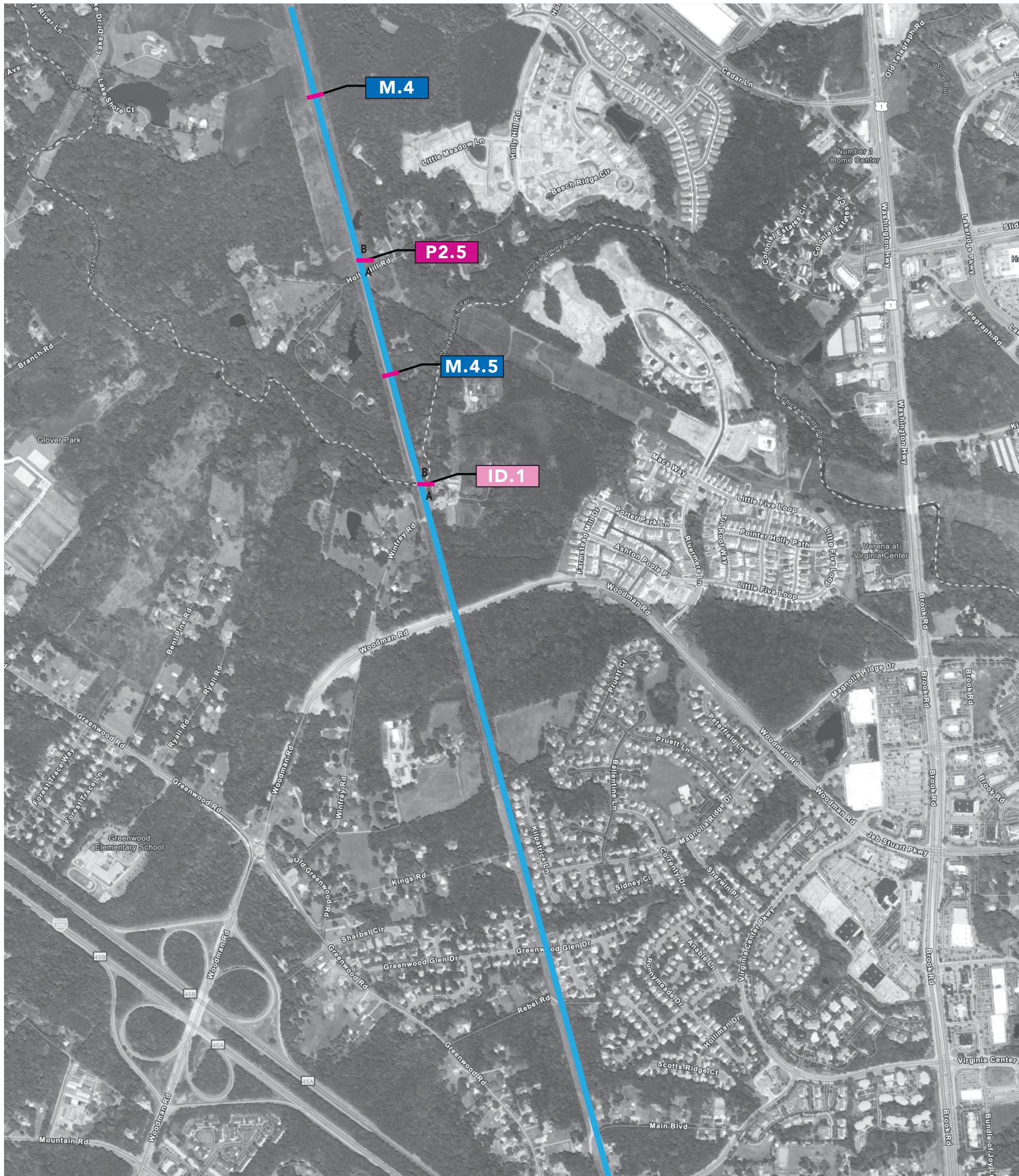
HA.5

© 2024 AB Design, Inc.



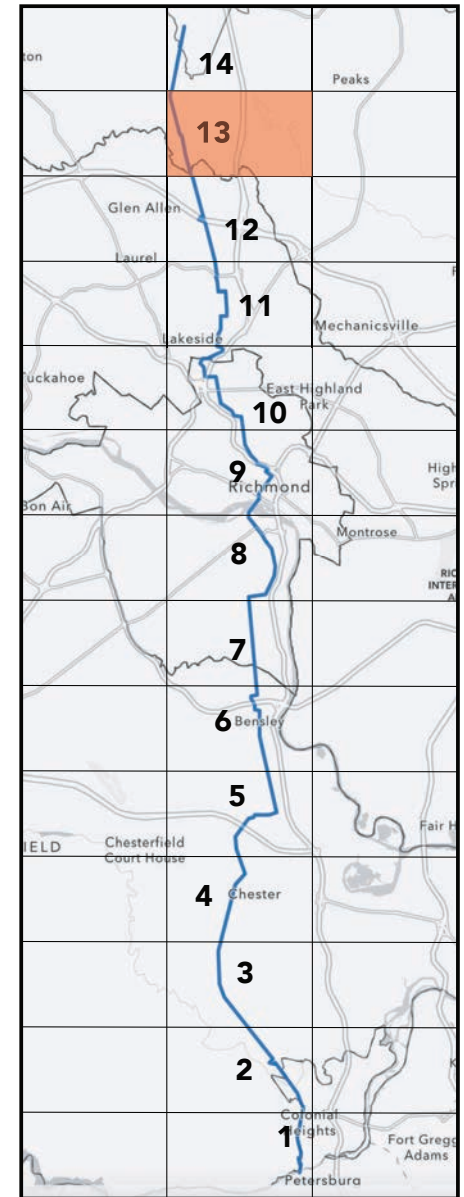


PROGRAMMING Sign Location Plan Hanover



SIGNTYPES KEY

- ID Landmark Id.
- M Mile marker
- P Pedestrian Directional
- PL Plate
- T Trailhead Sign
- U Urban/ParkingMarker
- V Vehicular Directional
- W Directional
- Trail Access Point



THIS DRAWING REPRESENTS DESIGN INTENT ONLY.

Date	Revisions	Scale
7.31.23	3.11.24	NTS
	5.7.24	
	5.30.24	

Client/Project
CVTA, Virginia
Wayfinding for Fall Line Trail

© 2023 AB Design, Inc.

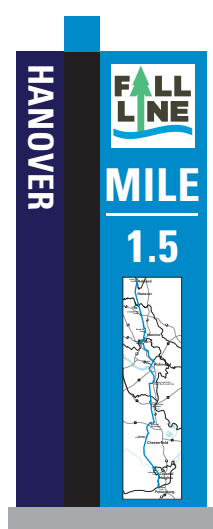
HA.6

PROGRAMMING

Sign Types
Hanover



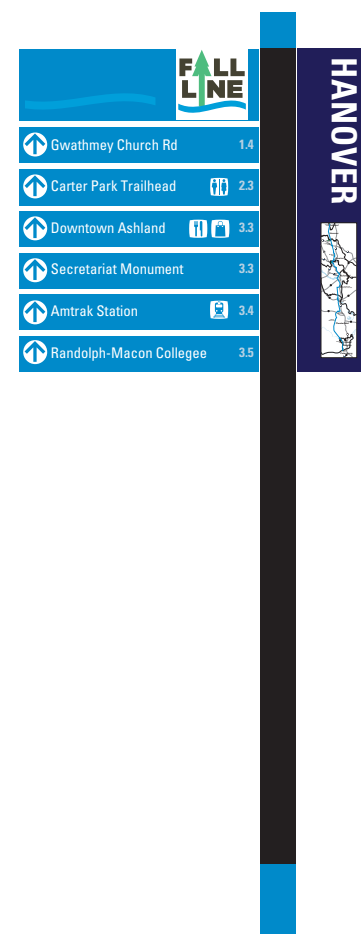
Sign Type M.1
Mile Marker




Sign Type M.1.5
Mile Marker



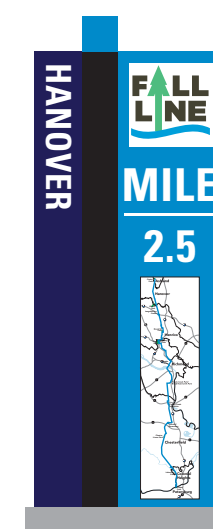
Sign Type M.2
Mile Marker



Sign Type P2.3A
Pedestrian Directional



Sign Type P2.3B
Pedestrian Directional



Sign Type M.2.5
Mile Marker

THIS DRAWING REPRESENTS DESIGN INTENT ONLY.

Date	Revisions	Scale
1.10.24	3.11.24 5.7.24 5.30.24	3/4"=1'

Client/Project
CVTA, Virginia
Wayfinding for Fall Line Trail

© 2024 AB Design, Inc.

PROGRAMMING

Sign Types
Hanover



Sign Type P2.4A
Pedestrian Directional

Sign Type P2.4B
Pedestrian Directional

Sign Type M.3
Mile Marker

Sign Type W.3A
Directional Sign

W.3B

Sign Type M.3.5
Mile Marker

Sign Type M.4
Mile Marker

THIS DRAWING REPRESENTS DESIGN INTENT ONLY.


Date	Revisions	Scale
1.10.24	3.11.24	3/4"=1'
	5.7.24	
	5.30.24	

Client/Project
CVTA, Virginia
Wayfinding for Fall Line Trail

© 2024 AB Design, Inc.

PROGRAMMING

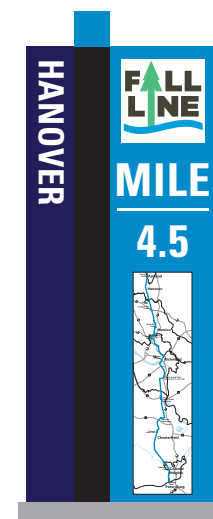
Sign Types
Hanover



Sign Type P2.5A
Pedestrian Directional



Sign Type P2.5B
Pedestrian Directional



Sign Type M.4.5
Mile Marker



Sign Type ID.1A
Landmark Identification



Sign Type ID.1B
Landmark Identification

THIS DRAWING REPRESENTS DESIGN INTENT ONLY.

Date	Revisions	Scale
1.10.24	3.11.24	3/4"=1'
	5.7.24	
	5.30.24	

Client/Project
CVTA, Virginia
Wayfinding for Fall Line Trail

© 2024 AB Design, Inc.

June 2024



CVTA Wayfinding for Fall Line Trail

Programming
Henrico County



1005 Stonemill Road
Richmond, Virginia 23233
Phone: 804-346-4771
Fax: 804-325-1751
www.abdesignonline.com

June 2024



CVTA Wayfinding for Fall Line Trail

Programming
Henrico County



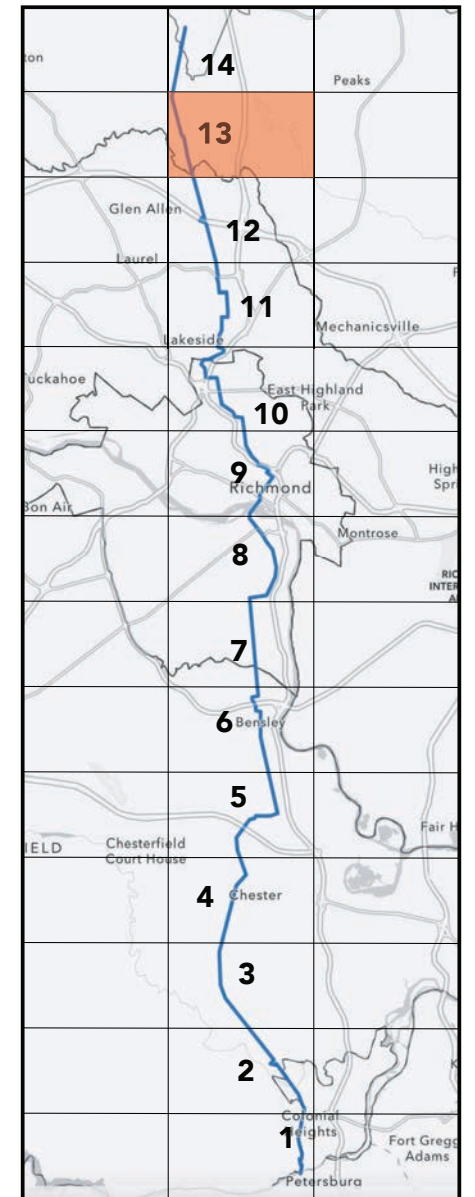
1005 Stonemill Road
Richmond, Virginia 23233
Phone: 804-346-4771
Fax: 804-325-1751
www.abdesignonline.com



PROGRAMMING

Sign Location Plan

Henrico



SIGNTYPES KEY	
ID	Landmark Id.
M	Mile marker
P	Pedestrian Directional
PL	Plate
T	Trailhead Sign
U/P	Urban/Parking Marker
V	Vehicular Directional
W	Directional
	Trail Access Point

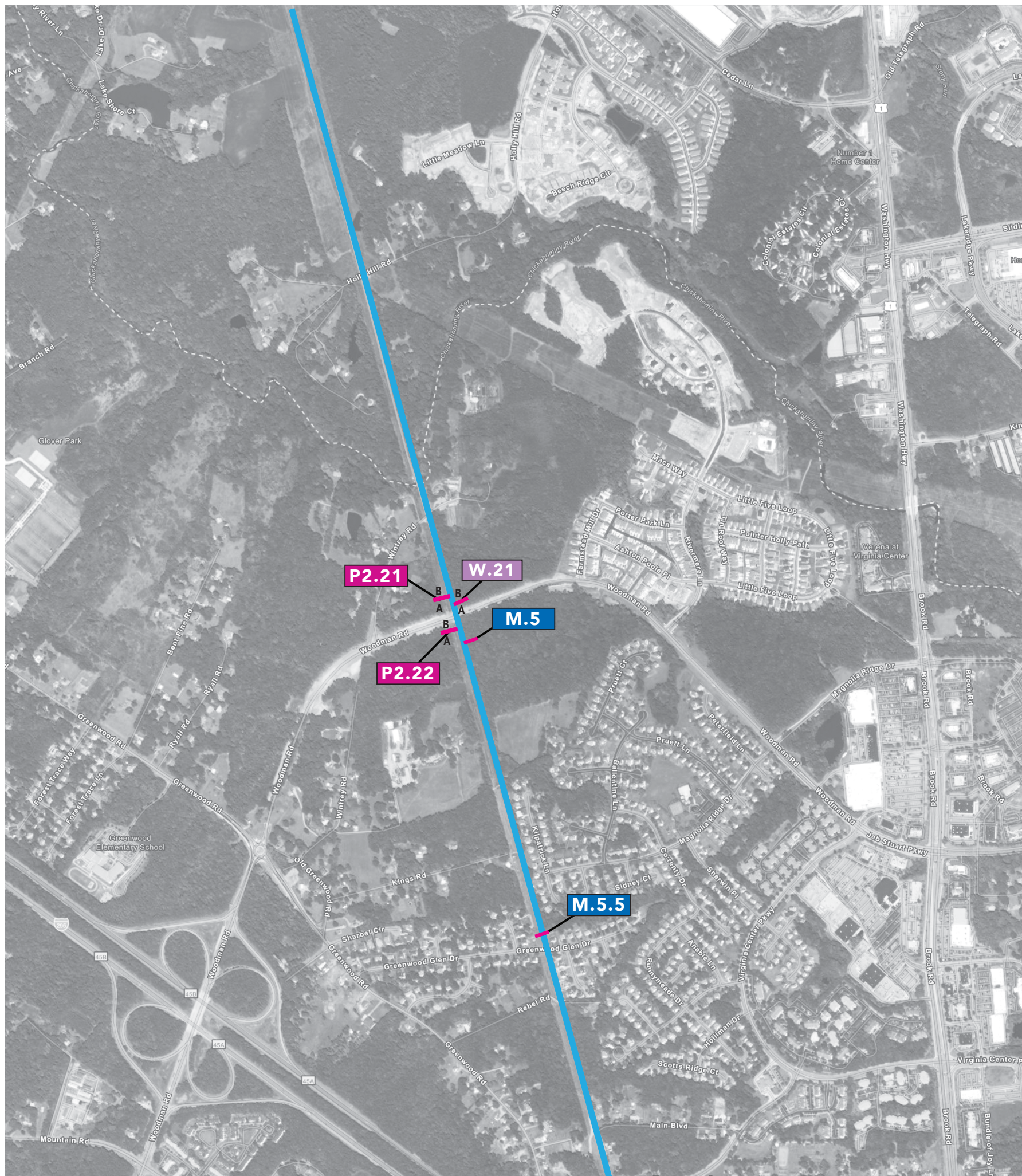
THIS DRAWING REPRESENTS DESIGN INTENT ONLY.

Date	Revisions	Scale
7.31.23	2.2.24 2.26.24 4.9.24	5.21.24 NTS

Client/Project
CVTA, Virginia
Wayfinding for Fall Line Trail

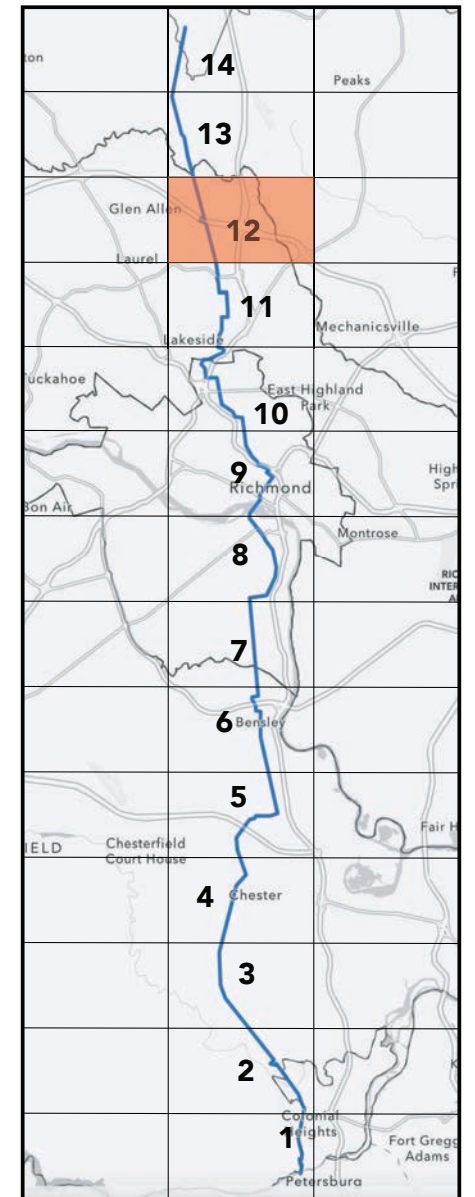
© 2023 AB Design, Inc.

HE.1





PROGRAMMING
Sign Location Plan
Henrico



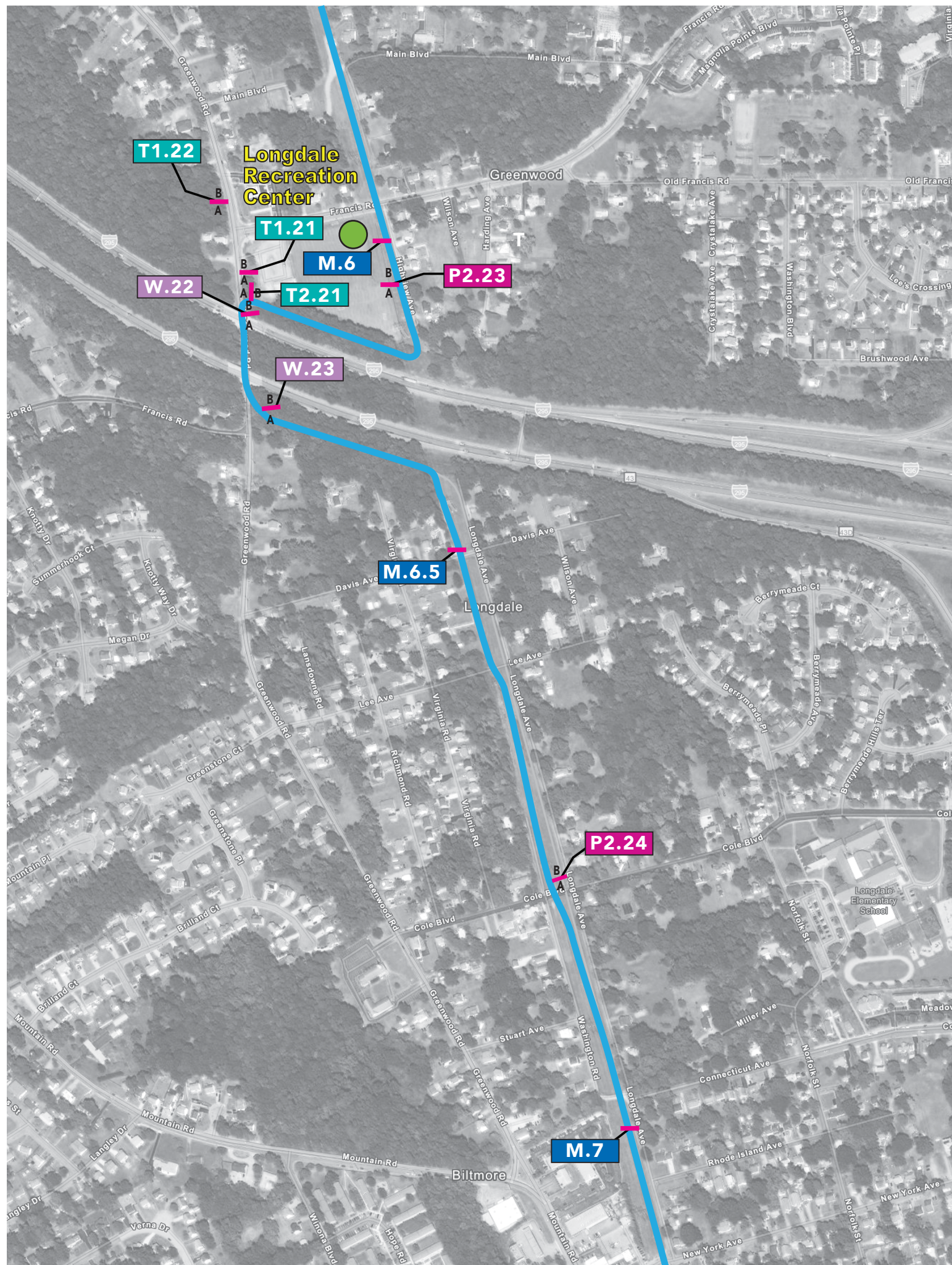
THIS DRAWING REPRESENTS DESIGN INTENT ONLY.

Date	Revisions	Scale
7.31.23	2.2.24 2.26.24 4.9.24	5.21.24 NTS

Client/Project
CVTA, Virginia
Wayfinding for Fall Line Trail

© 2023 AB Design, Inc.

HE.2



SIGNTYPES KEY

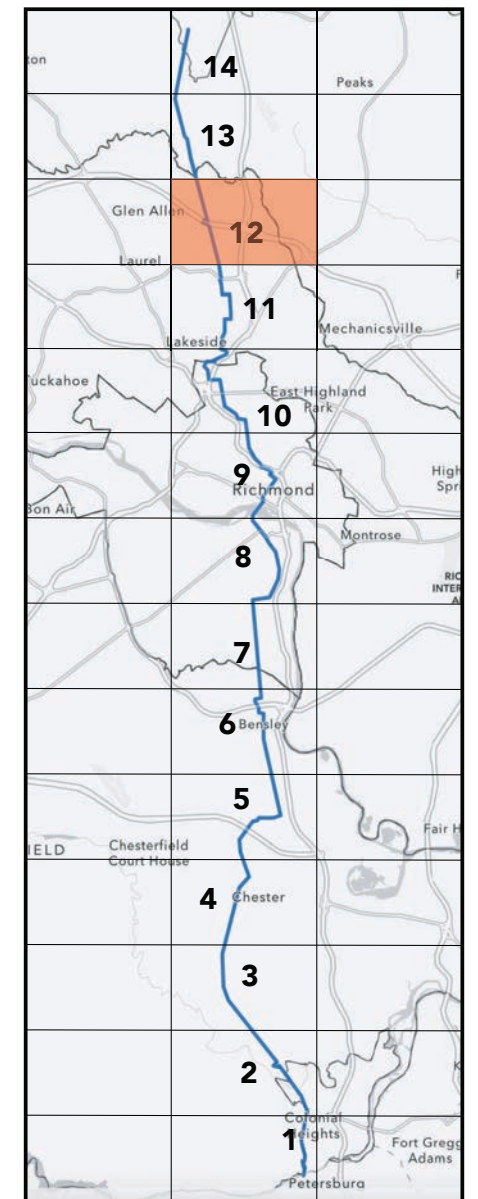
- ID Landmark Id.
- M Mile marker
- P Pedestrian Directional
- PL Plate
- T Trailhead Sign
- U/P Urban/Parking Marker
- V Vehicular Directional
- W Directional
- Trail Access Point



PROGRAMMING

Sign Location Plan

Henrico



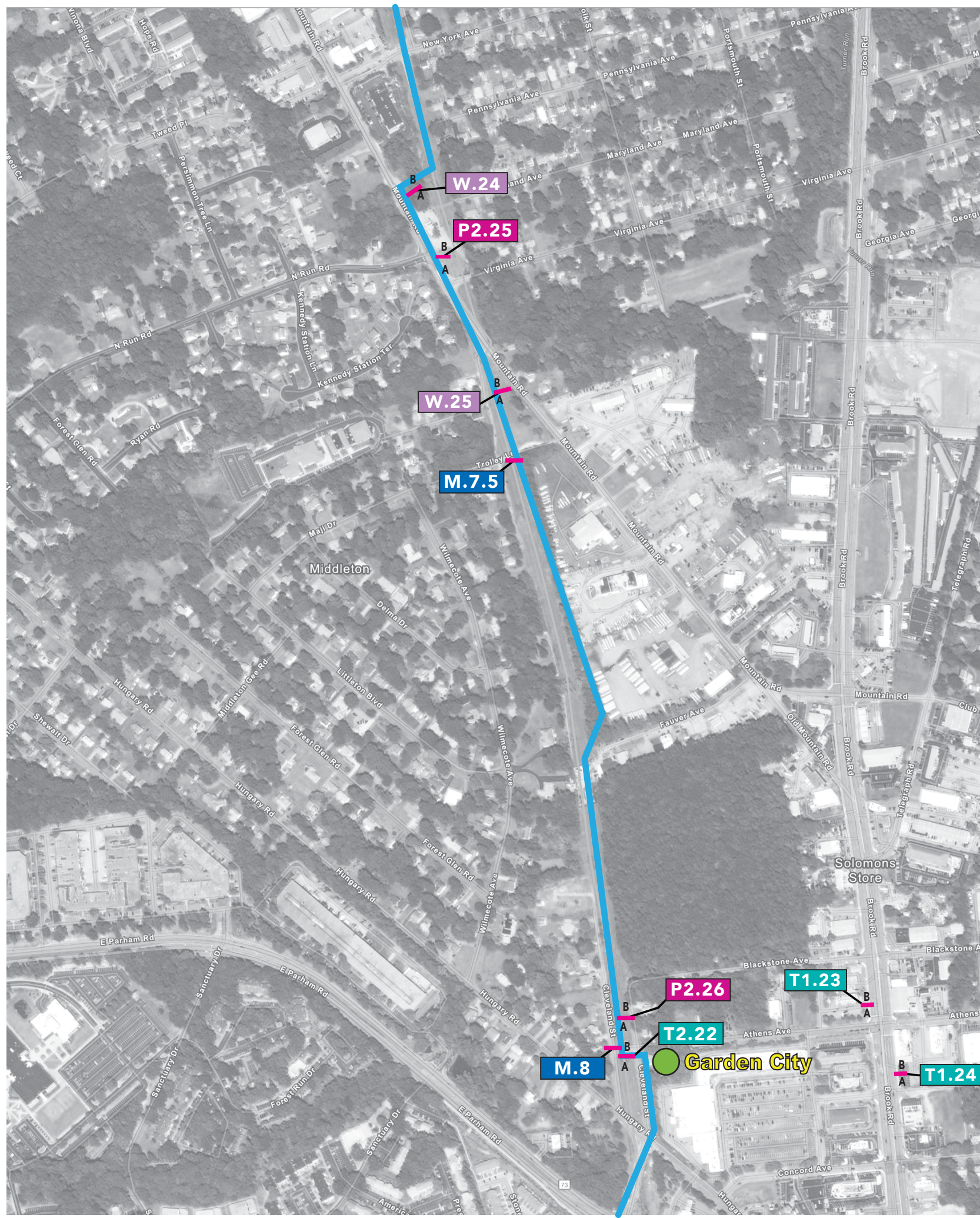
THIS DRAWING REPRESENTS DESIGN INTENT ONLY.

Date	Revisions	Scale
7.31.23	2.2.24 2.26.24 4.9.24	5.21.24 NTS

Client/Project
CVTA, Virginia
Wayfinding for Fall Line Trail

© 2023 AB Design, Inc.

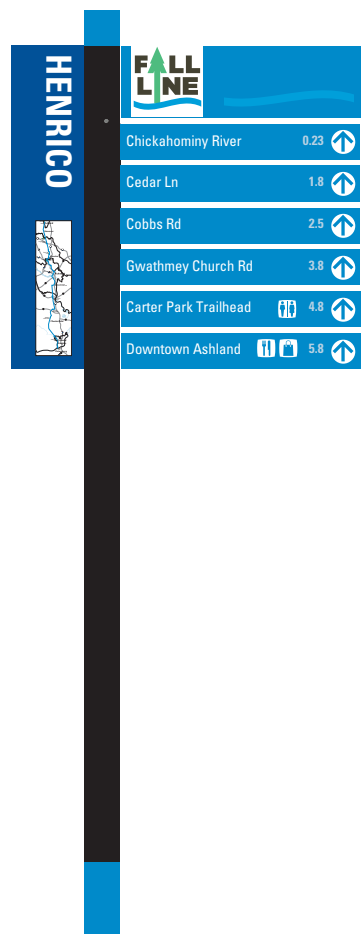
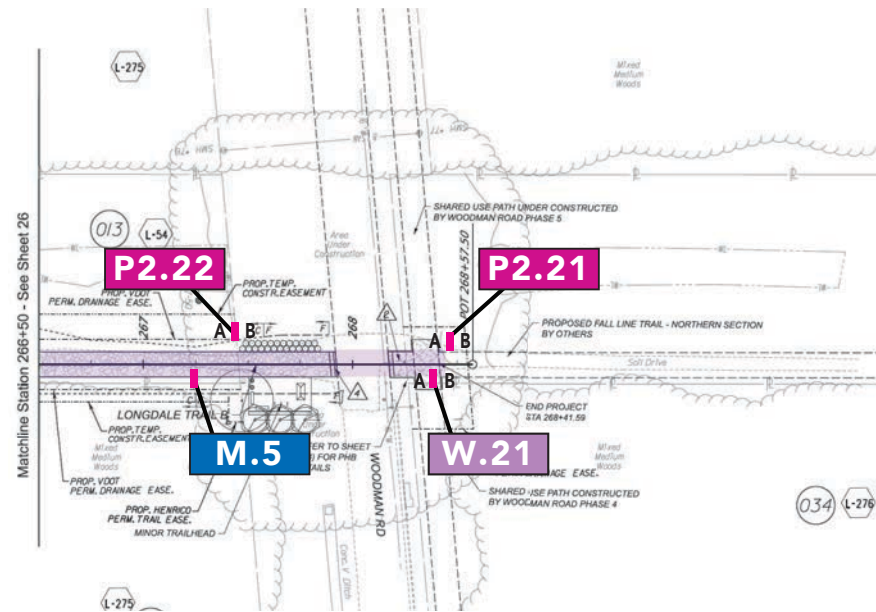
HE.3



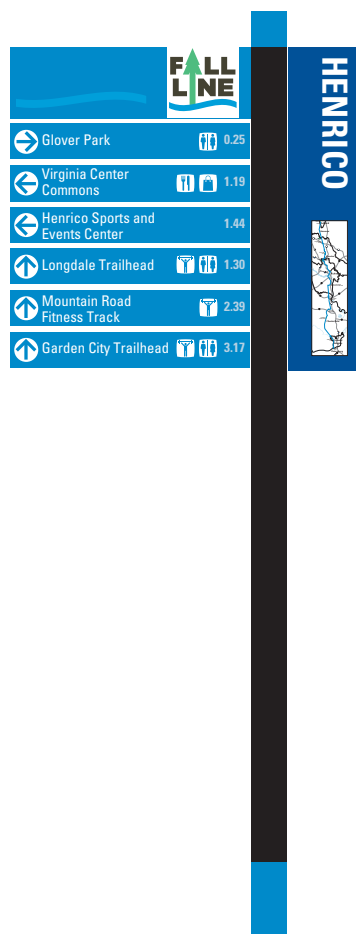
SIGNTYPES KEY

- ID Landmark Id.
- M Mile marker
- P Pedestrian Directional
- PL Plate
- T Trailhead Sign
- U/P Urban/Parking Marker
- V Vehicular Directional
- W Directional
- Trail Access Point

PROGRAMMING
Sign Types
Henrico



Sign Type P2.21A
Pedestrian Directional



Sign Type P2.21B
Pedestrian Directional




Sign Type W.21A
Directional Sign



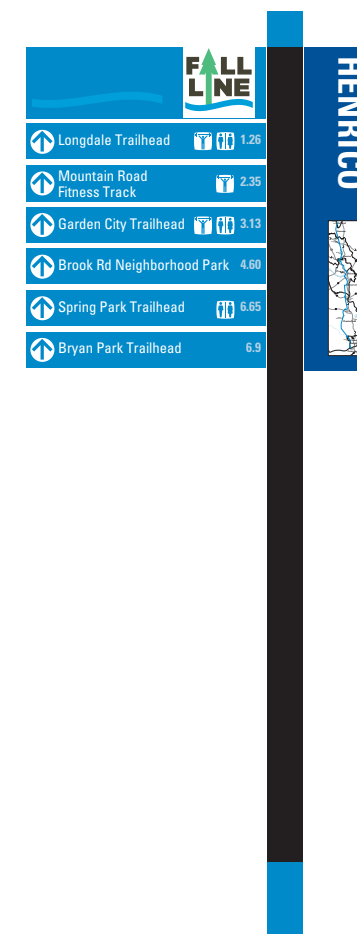
W.21B



Sign Type M.5
Mile Marker



Sign Type P2.22A
Pedestrian Directional



Sign Type P2.22B
Pedestrian Directional

THIS DRAWING REPRESENTS DESIGN INTENT ONLY.

Date	Revisions	Scale
1.5.24	2.2.24 5.21.24 2.26.24 5.28.24 4.9.24	3/4" = 1'

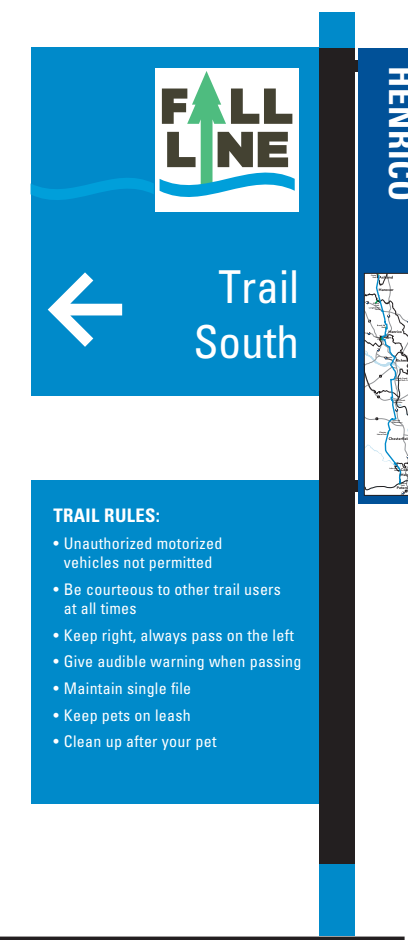
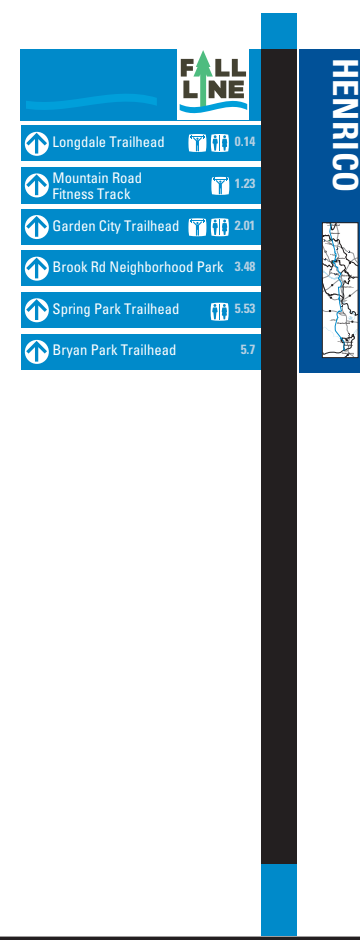
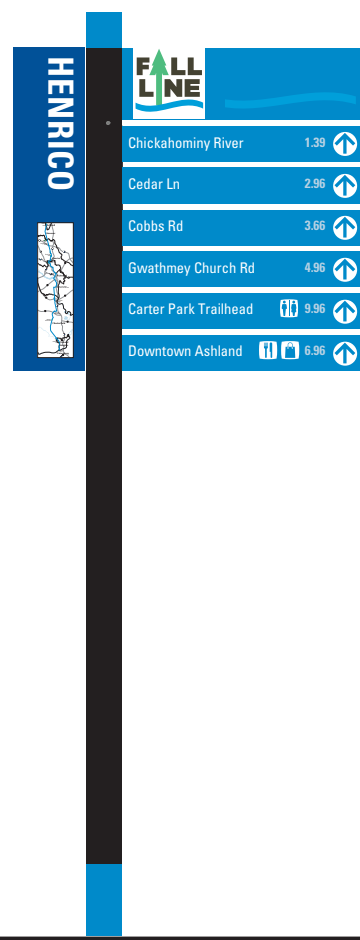
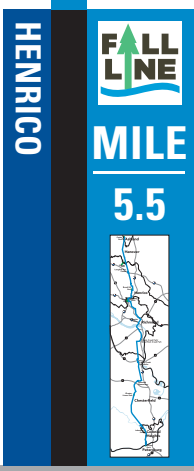
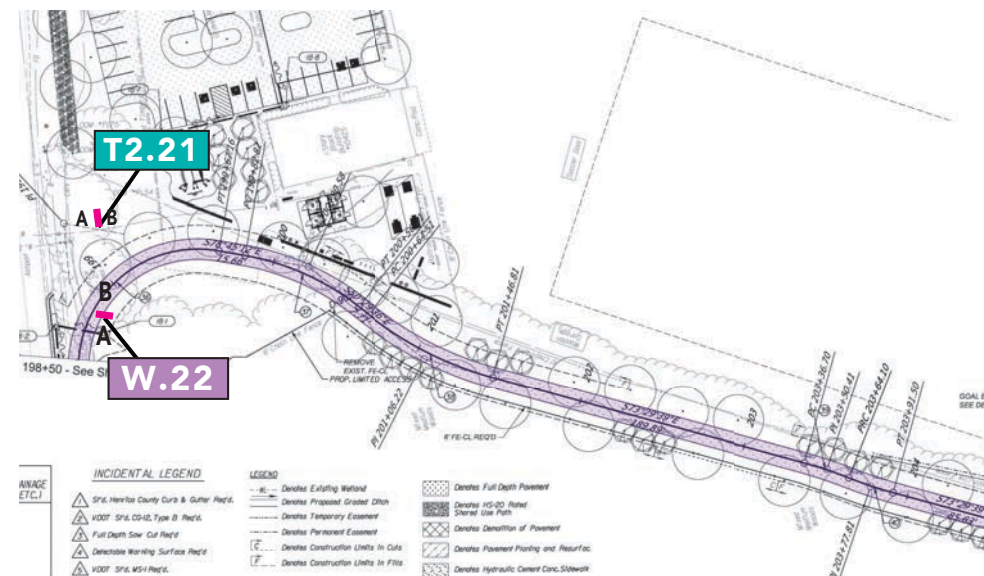
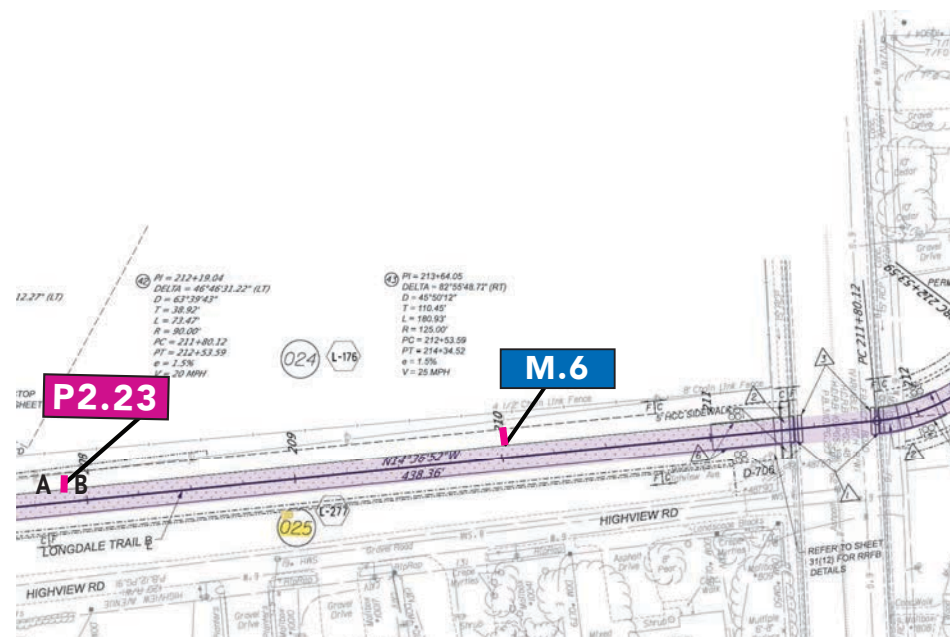
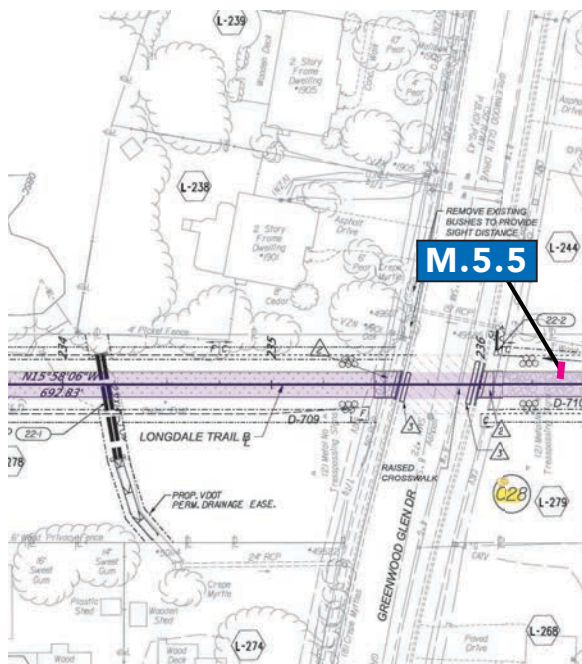
Client/Project
CVTA, Virginia
Wayfinding for Fall Line Trail

© 2024 AB Design, Inc.

PROGRAMMING

Sign Types

Henrico



Sign Type M.5.5 Mile Marker

Sign Type M.6 Mile Marker

Sign Type P2.23A Pedestrian Directional

Sign Type P2.23B Pedestrian Directional

Sign Type T2.21A Pedestrian Trailhead/Regulatory Sign

Sign Type T2.21B Pedestrian Trailhead/Regulatory Sign

THIS DRAWING REPRESENTS DESIGN INTENT ONLY.

Date	Revisions		Scale
1.5.24	2.2.24	5.21.24	3/4"=1'
	2.26.24	5.28.24	
	4.9.24		

Client/Project
CVTA, Virginia
Wayfinding for Fall Line Trail

© 2024 AB Design, Inc.

HE.5

PROGRAMMING

Sign Types
Henrico


THIS DRAWING REPRESENTS DESIGN INTENT ONLY.

Date	Revisions	Scale
1.5.24	2.2.24 2.26.24 4.9.24	3/4"=1'

Client/Project
CVTA, Virginia
Wayfinding for Fall Line Trail

© 2024 AB Design, Inc.

HE.6



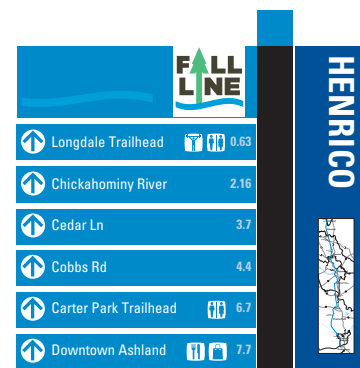
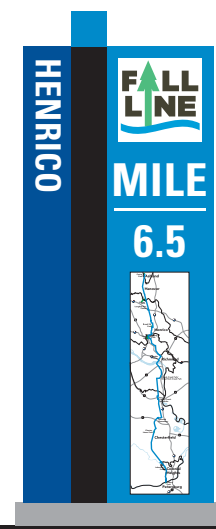
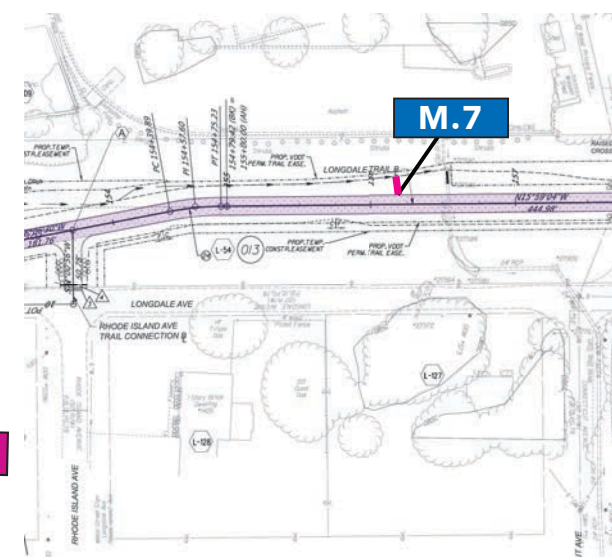
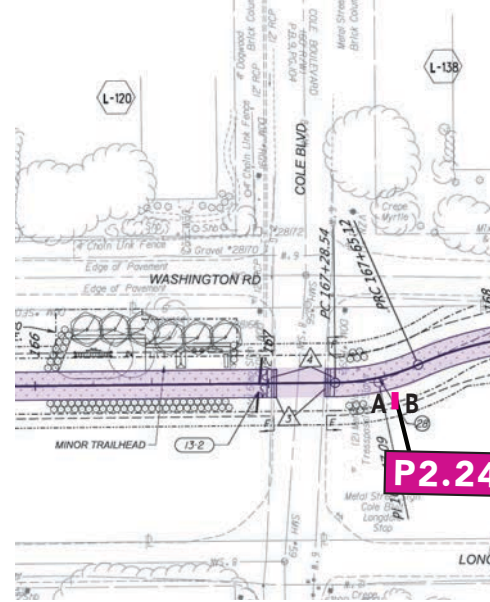
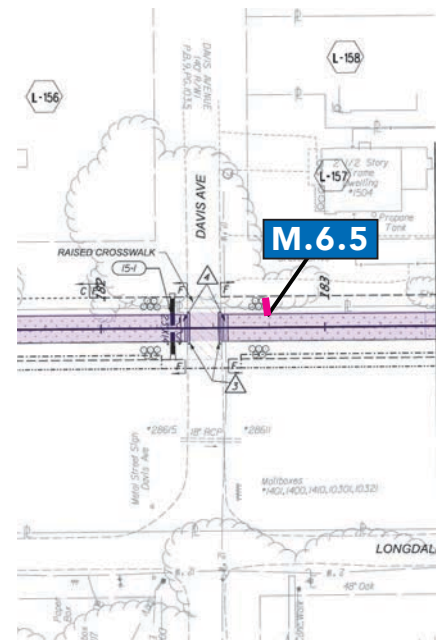
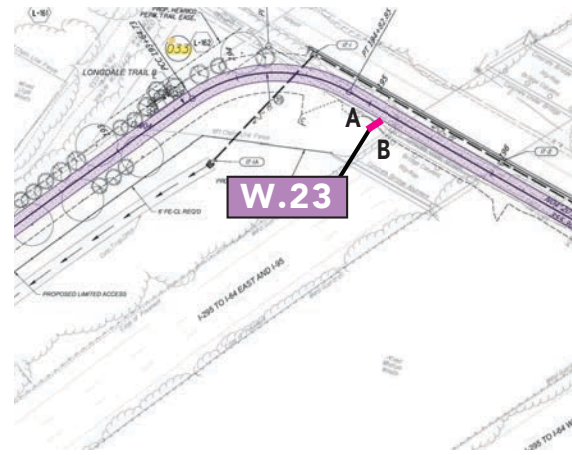
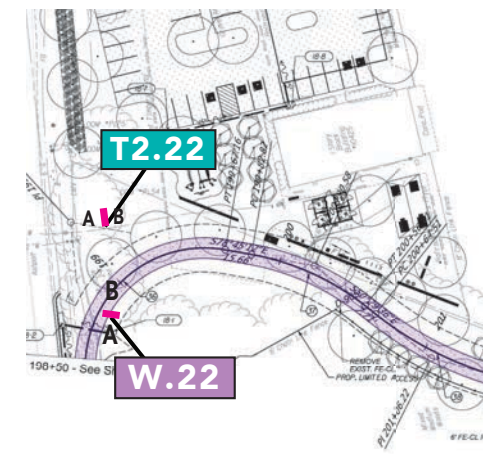
Sign Type T1.21A
Vehicular
Trailhead Sign

Sign Type T1.21B
Vehicular
Trailhead Sign

Sign Type T1.22A
Vehicular
Trailhead Sign

Sign Type T1.22B
Vehicular
Trailhead Sign

PROGRAMMING
Sign Types
Henrico



Sign Type W.22A Directional Sign

W.22B

Sign Type W.23A Directional Sign

W.23B

Sign Type M.6.5 Mile Marker

Sign Type P2.24A Pedestrian Directional

Sign Type P2.24B Pedestrian Directional

Sign Type M.7 Mile Marker

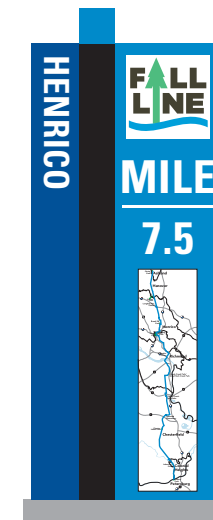
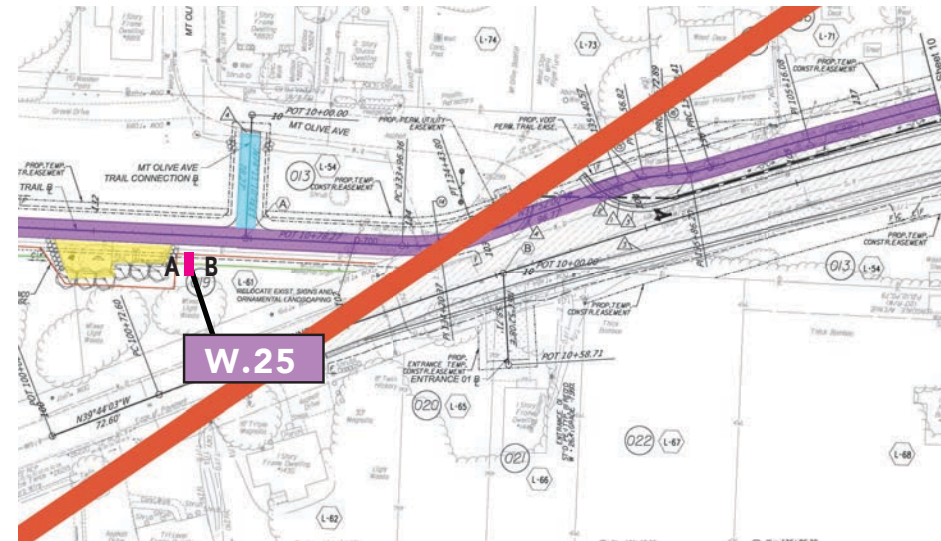
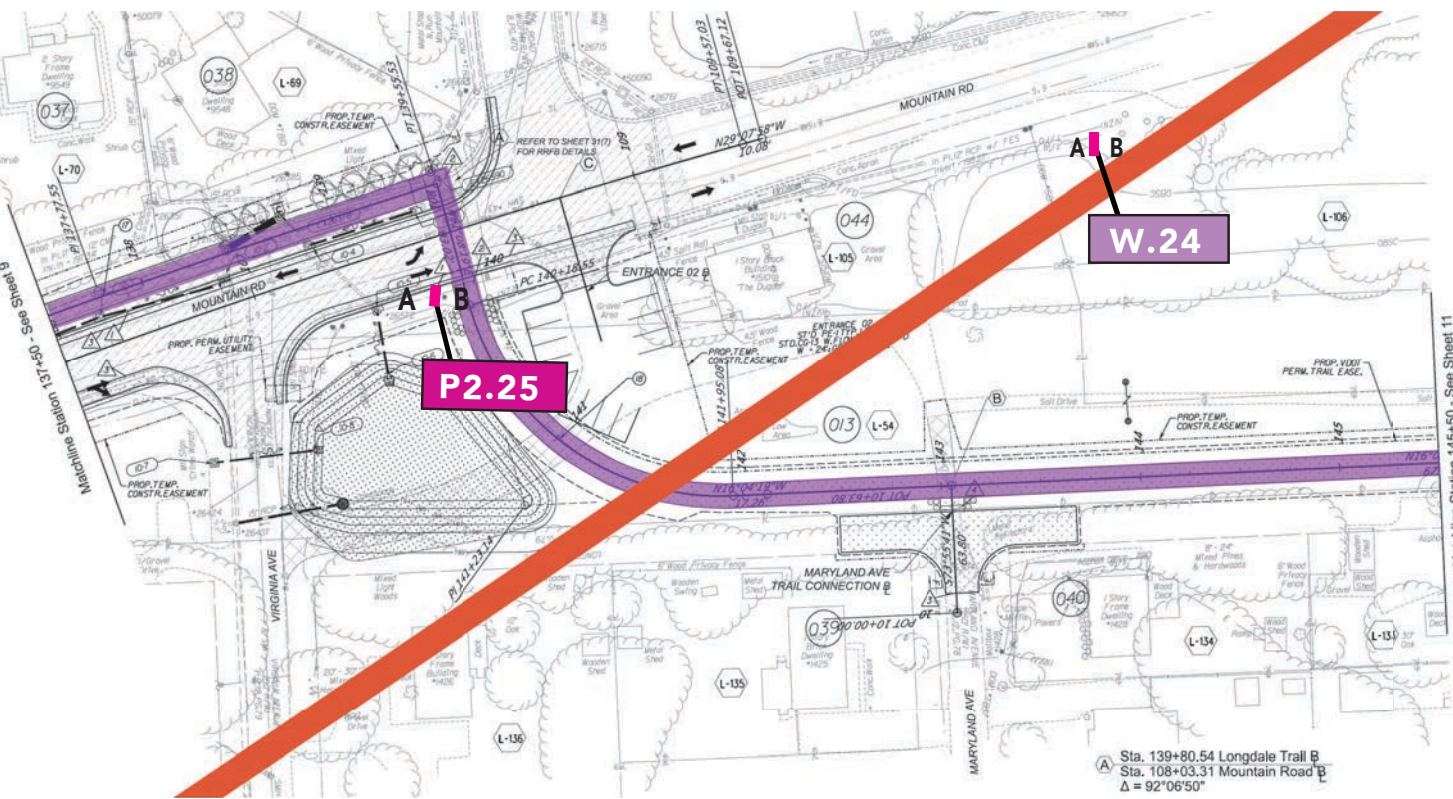
THIS DRAWING REPRESENTS DESIGN INTENT ONLY.

Date	Revisions	Scale
1.5.24	2.2.24 5.21.24	3/4" = 1'
	2.26.24 5.28.24	
	4.9.24	

Client/Project
CVTA, Virginia
Wayfinding for Fall Line Trail

© 2024 AB Design, Inc.

PROGRAMMING
Sign Types
Henrico



Sign Type W.24A
Directional Sign

W.24B

Sign Type P2.25A
Pedestrian Directional

Sign Type P2.25B
Pedestrian Directional

Sign Type W.25A
Directional Sign

W.25B

Sign Type M.7.5
Mile Marker

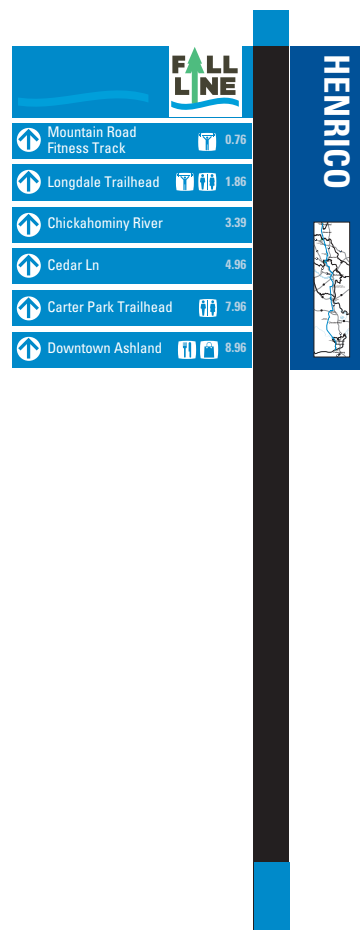
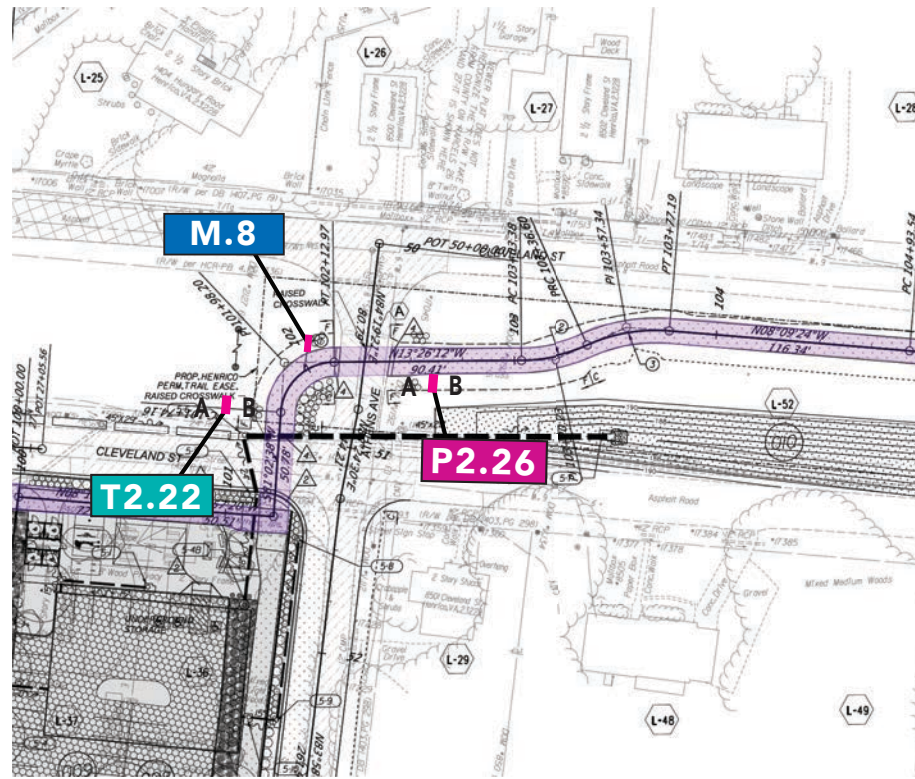
THIS DRAWING REPRESENTS DESIGN INTENT ONLY.

Date	Revisions	Scale
1.5.24	2.2.24 5.21.24	3/4" = 1'
	2.26.24	
	4.9.24	


Client/Project
CVTA, Virginia
Wayfinding for Fall Line Trail

© 2024 AB Design, Inc.

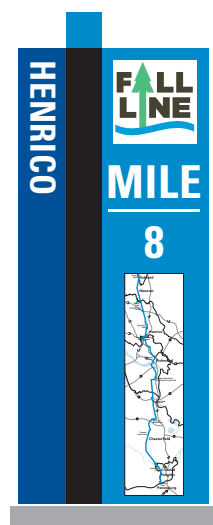
PROGRAMMING
Sign Types
Henrico



Sign Type P2.26A
Pedestrian Directional



Sign Type P2.26B
Pedestrian Directional



Sign Type M.8
Mile Marker



Sign Type T2.22A
Pedestrian Trailhead/
Regulatory Sign



Sign Type T2.22B
Pedestrian Trailhead/
Regulatory Sign

THIS DRAWING REPRESENTS DESIGN INTENT ONLY.

Date	Revisions	Scale
1.5.24	2.2.24 5.21.24 2.26.24 5.28.24 4.9.24	3/4" = 1'

Client/Project
CVTA, Virginia
Wayfinding for Fall Line Trail

© 2024 AB Design, Inc.



Sign Type T1.23A
Vehicular
Trailhead Sign



Sign Type T1.23B
Vehicular
Trailhead Sign



Sign Type T1.24A
Vehicular
Trailhead Sign



Sign Type T1.24B
Vehicular
Trailhead Sign



PROGRAMMING
Sign Types
Henrico

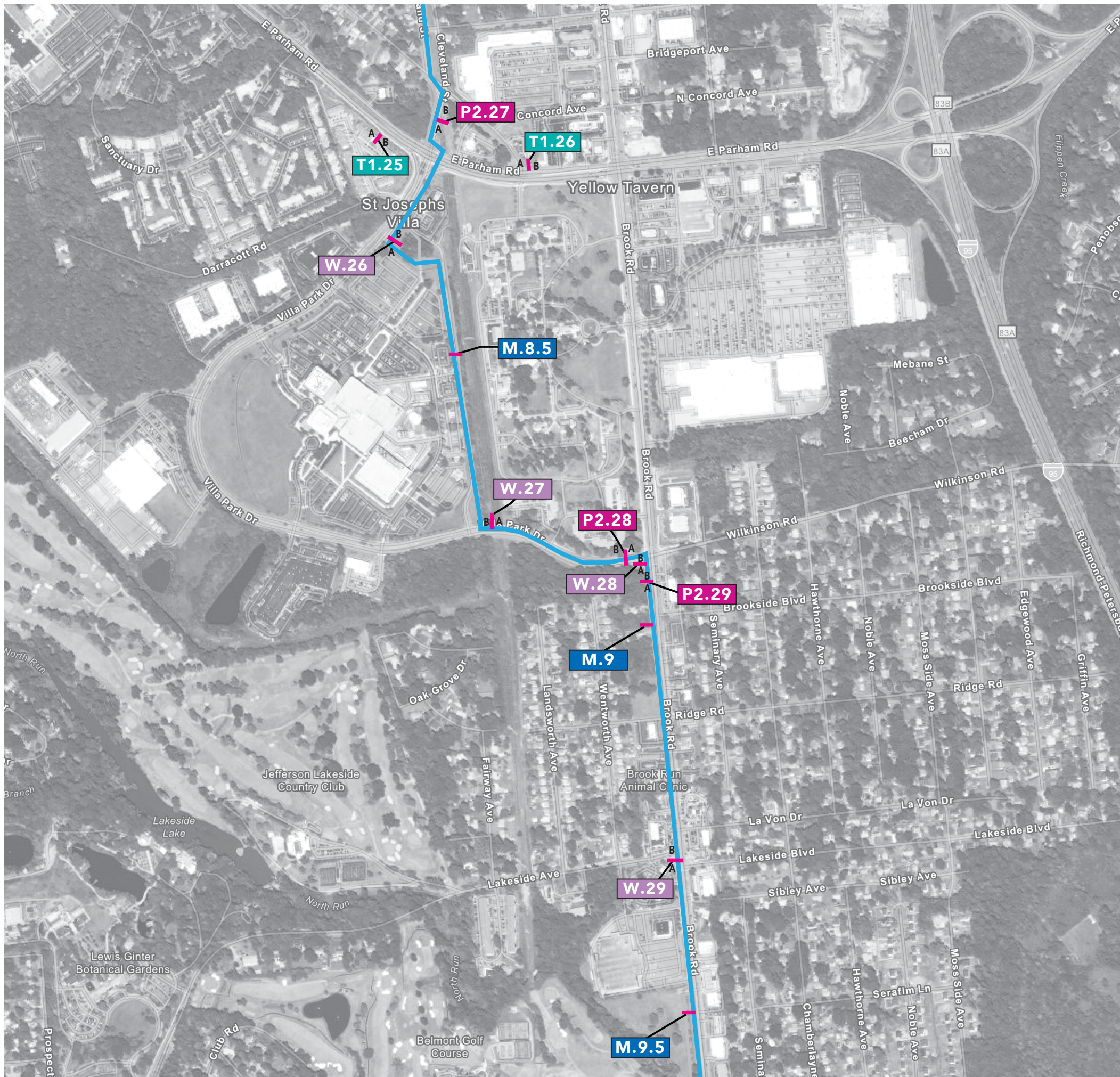
THIS DRAWING REPRESENTS DESIGN INTENT ONLY.

Date 4.11.24	Revisions 5.21.24	Scale 3/4" = 1'
-----------------	----------------------	--------------------

Client/Project
CVTA, Virginia
Wayfinding for Fall Line Trail

© 2024 AB Design, Inc.

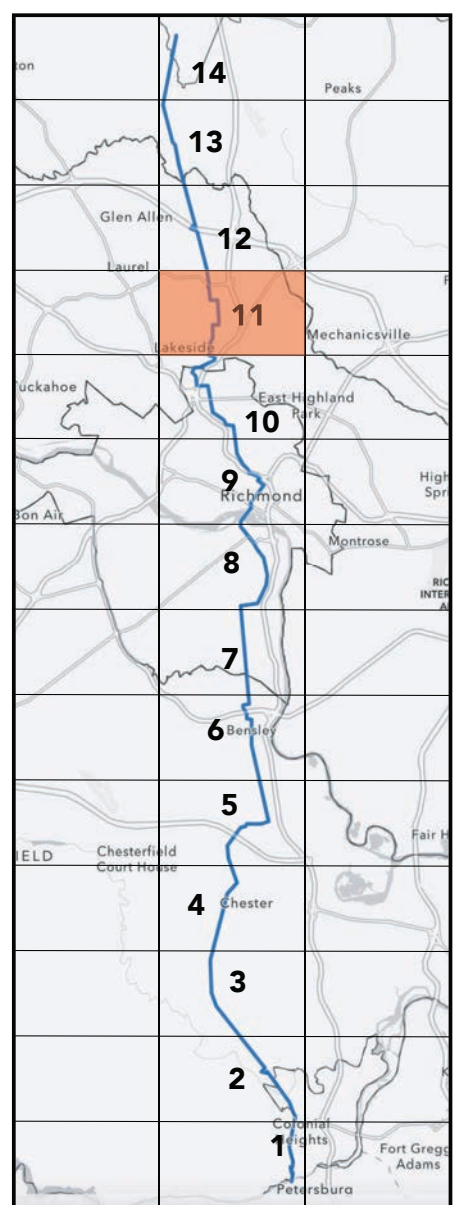
HE.10



SIGNTYPES KEY

- ID Landmark Id.
- M Mile marker
- P Pedestrian Directional
- PL Plate
- T Trailhead Sign
- U/P Urban/Parking Marker
- V Vehicular Directional
- W Directional
- Trail Access Point

PROGRAMMING
Sign Location Plan
Henrico



THIS DRAWING REPRESENTS DESIGN INTENT ONLY.

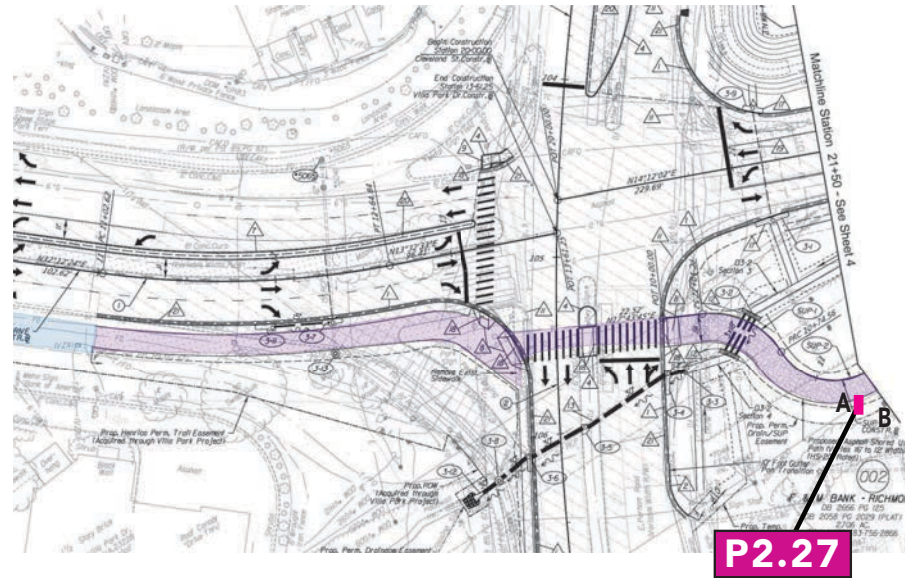
Date	Revisions	Scale
1.5.24	2.2.24 2.26.24 4.9.24	5.21.24 NTS

Client/Project
CVTA, Virginia
Wayfinding for Fall Line Trail

© 2024 AB Design, Inc.

HE.11

PROGRAMMING
Sign Types
Henrico



Sign Type P2.27A
Pedestrian Directional

Sign Type P2.27B
Pedestrian Directional

THIS DRAWING REPRESENTS DESIGN INTENT ONLY.

Date	Revisions	Scale
1.5.24	2.2.24 5.21.24 2.26.24 5.28.24 4.9.24	3/4"=1'

Client/Project
CVTA, Virginia
Wayfinding for Fall Line Trail



PROGRAMMING

Sign Types
Henrico

THIS DRAWING REPRESENTS DESIGN INTENT ONLY.

Date 4.11.24	Revisions 5.21.24	Scale 3/4"=1'
-----------------	----------------------	------------------

Client/Project
CVTA, Virginia
Wayfinding for Fall Line Trail

© 2024 AB Design, Inc.

HE.13



Sign Type T1.25A
Vehicular
Trailhead Sign



Sign Type T1.25B
Vehicular
Trailhead Sign

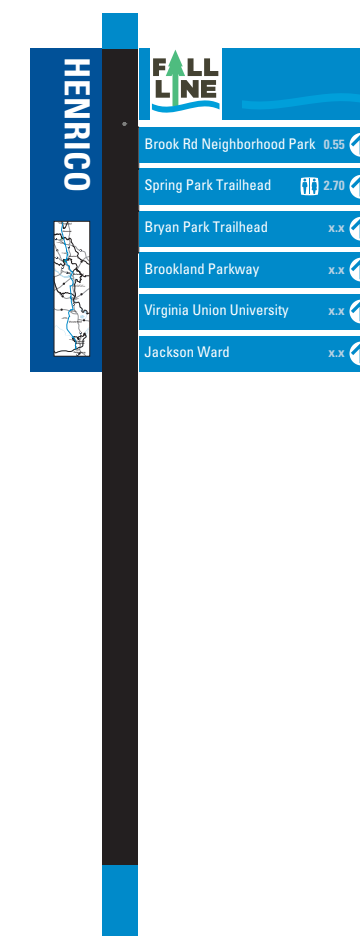
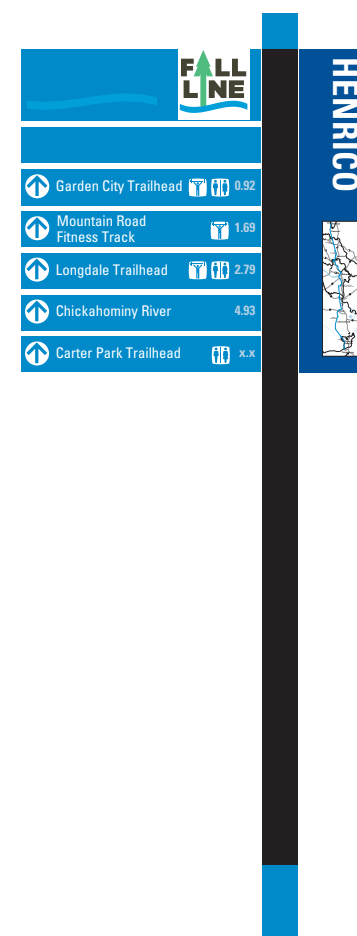
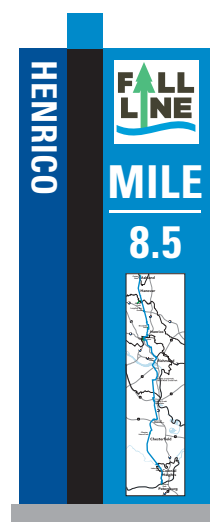
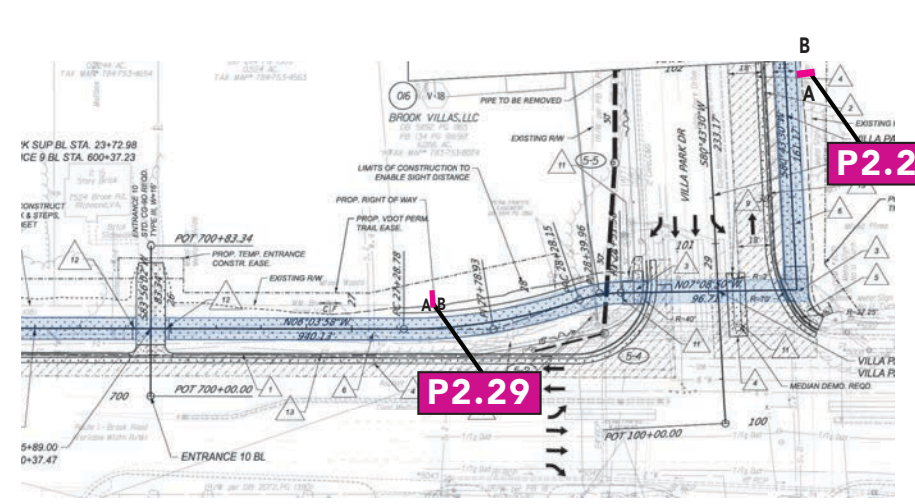
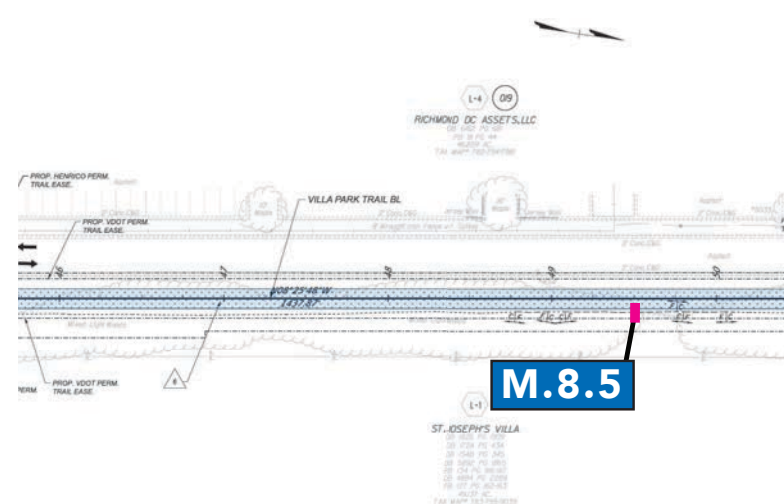
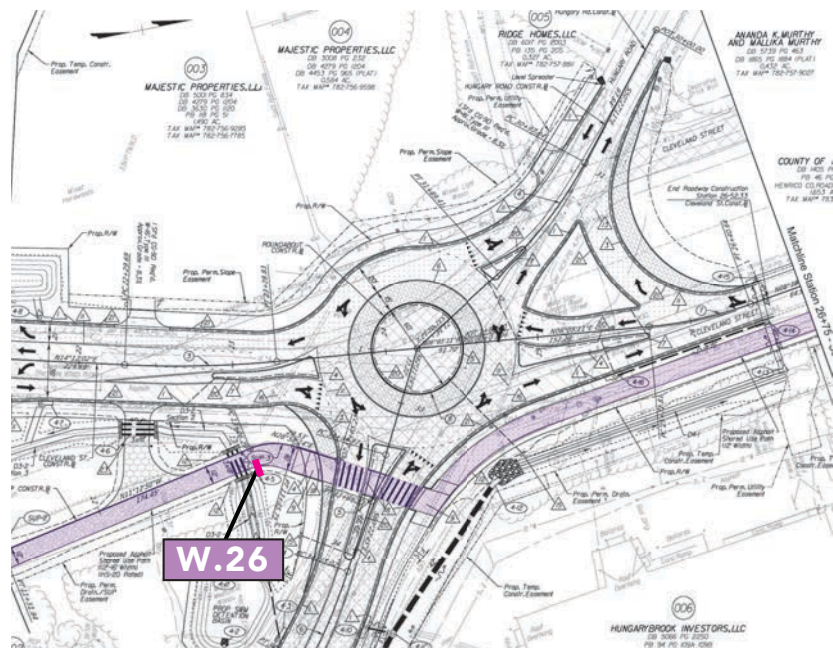


Sign Type T1.26A
Vehicular
Trailhead Sign



Sign Type T1.26B
Vehicular
Trailhead Sign

PROGRAMMING
Sign Types
Henrico



Sign Type W.26A
Directional Sign

W.26B

Sign Type M.8.5
Mile Marker

Sign Type W.279A
Directional Sign

W.27B

Sign Type P2.28A
Pedestrian Directional

Sign Type P2.28B
Pedestrian Directional

THIS DRAWING REPRESENTS DESIGN INTENT ONLY.

Date	Revisions	Scale
1.5.24	2.2.24 2.26.24 4.9.24	5.21.24 5.28.24 3/4"=1'

Client/Project
CVTA, Virginia
Wayfinding for Fall Line Trail

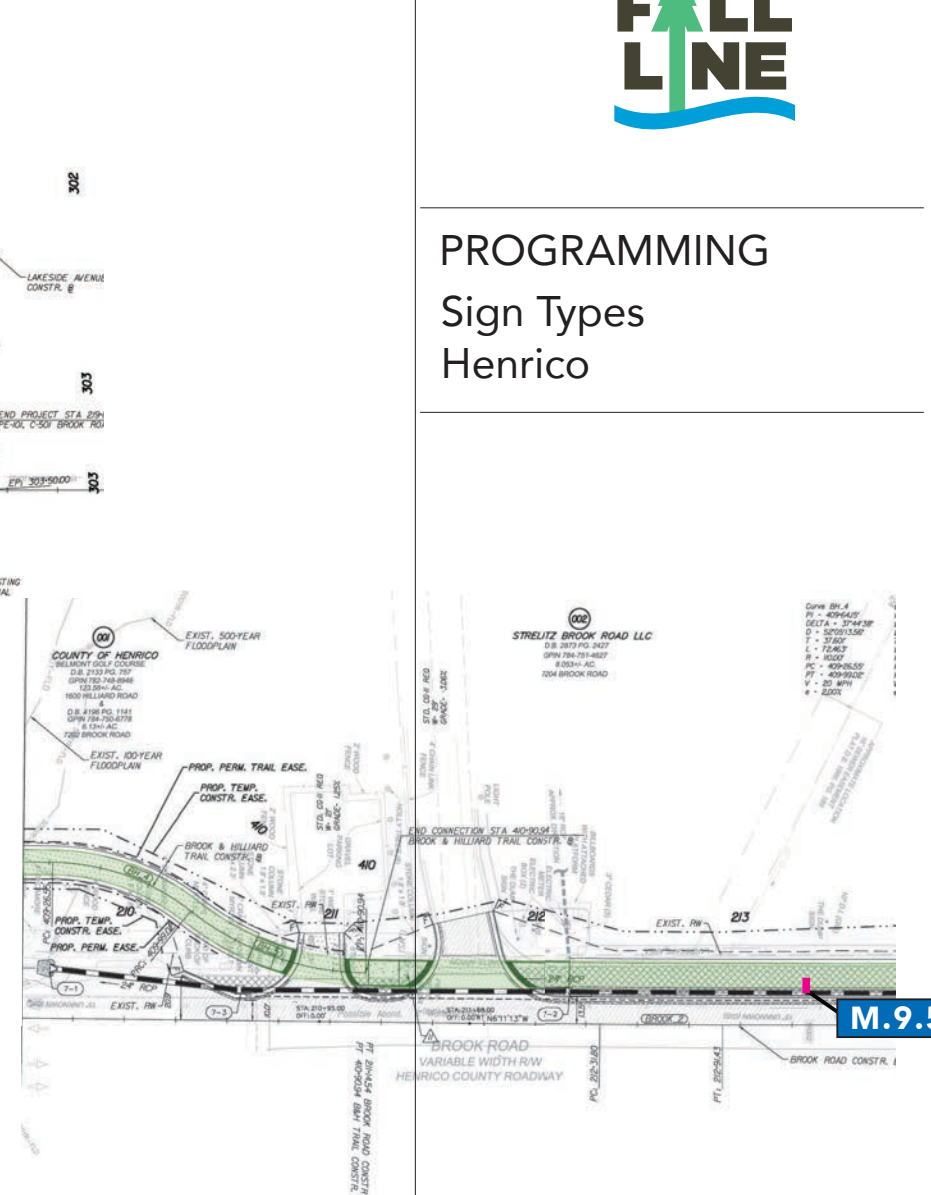
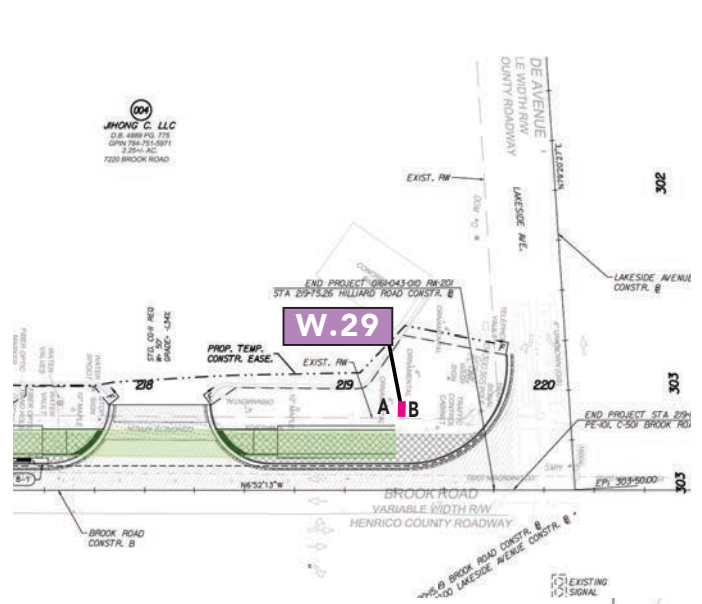
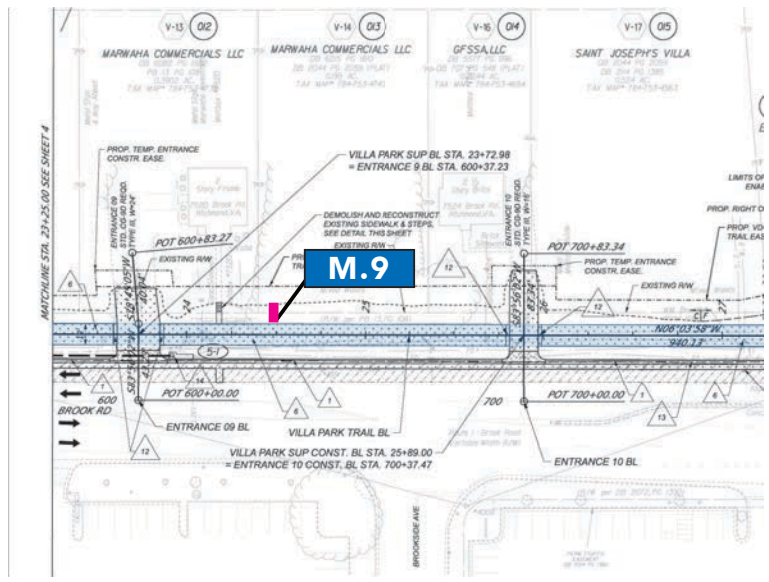
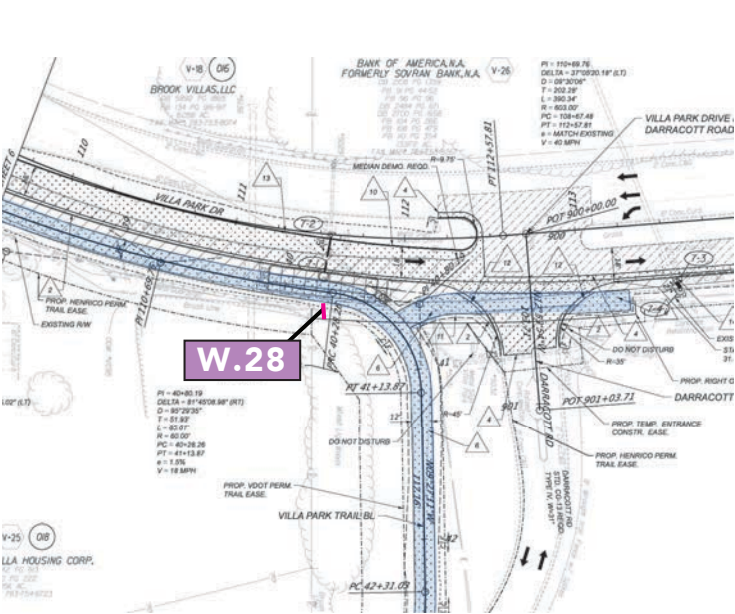
© 2024 AB Design, Inc.



PROGRAMMING

Sign Types

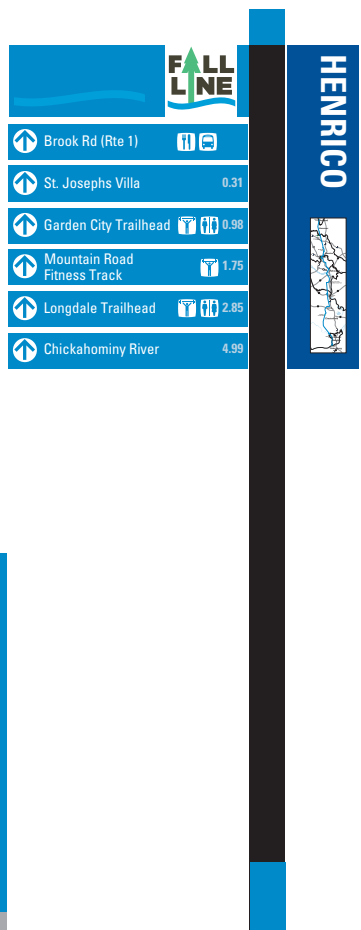
Henrico




Sign Type W.28A
Directional Sign



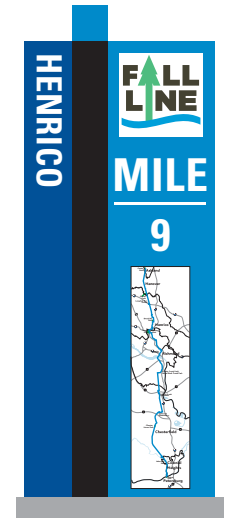
W.28B



Sign Type P2.29A
Pedestrian Directional



Sign Type P2.29B
Pedestrian Directional



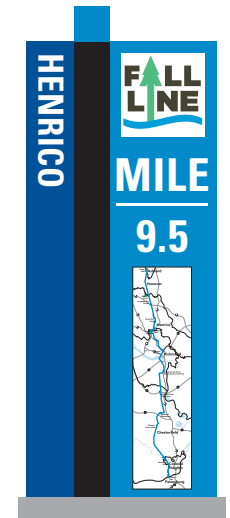
Sign Type M.9
Mile Marker



Sign Types W.29A
Directional Sign



W.29B



Sign Type M.9.5
Mile Marker

THIS DRAWING REPRESENTS DESIGN INTENT ONLY.

Date	Revisions	Scale
1.5.24	2.2.24 2.26.24 4.9.24	5.21.24 5.28.24 3/4" = 1'

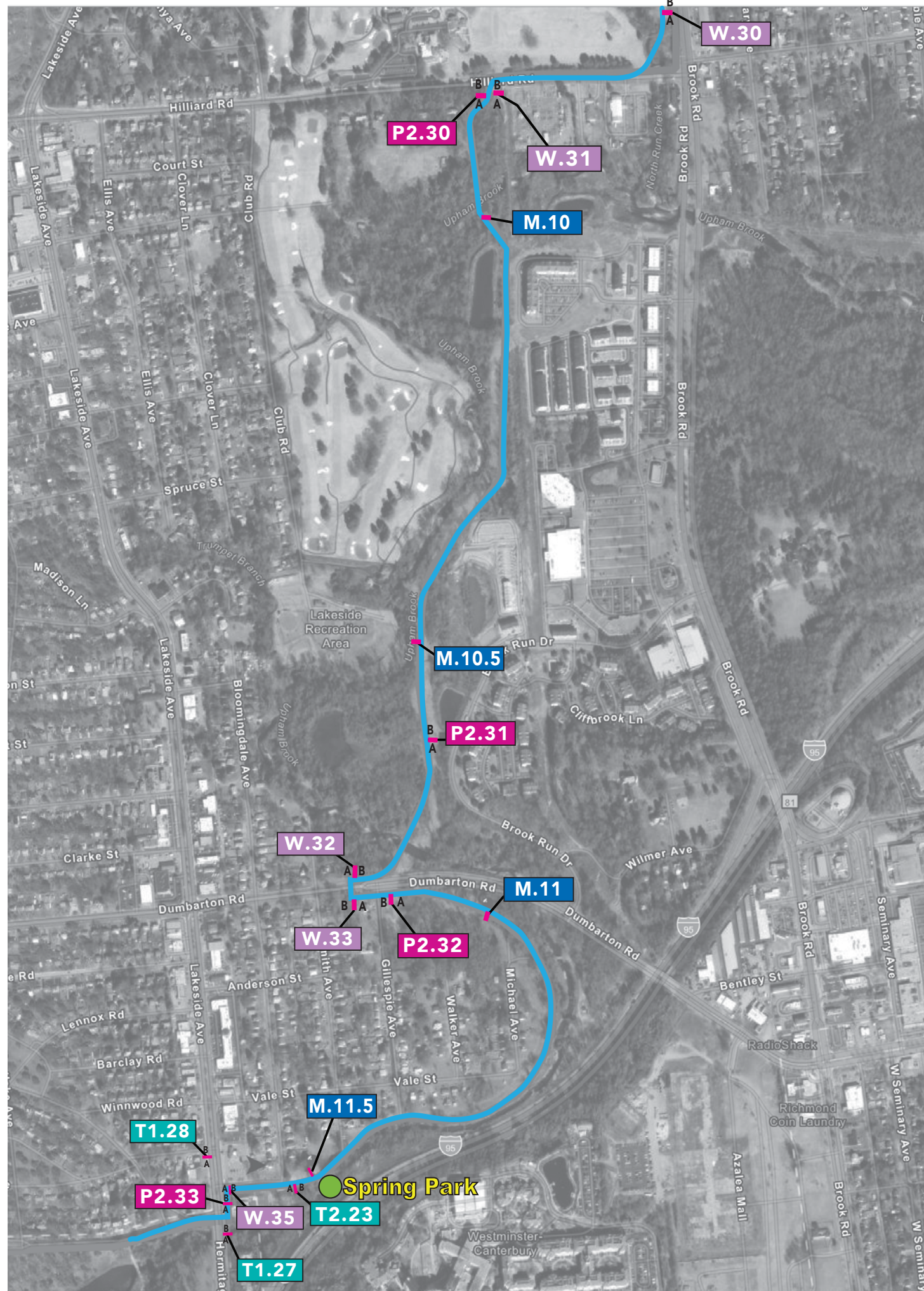
Client/Project
CVTA, Virginia
Wayfinding for Fall Line Trail

© 2024 AB Design, Inc.

HE.15

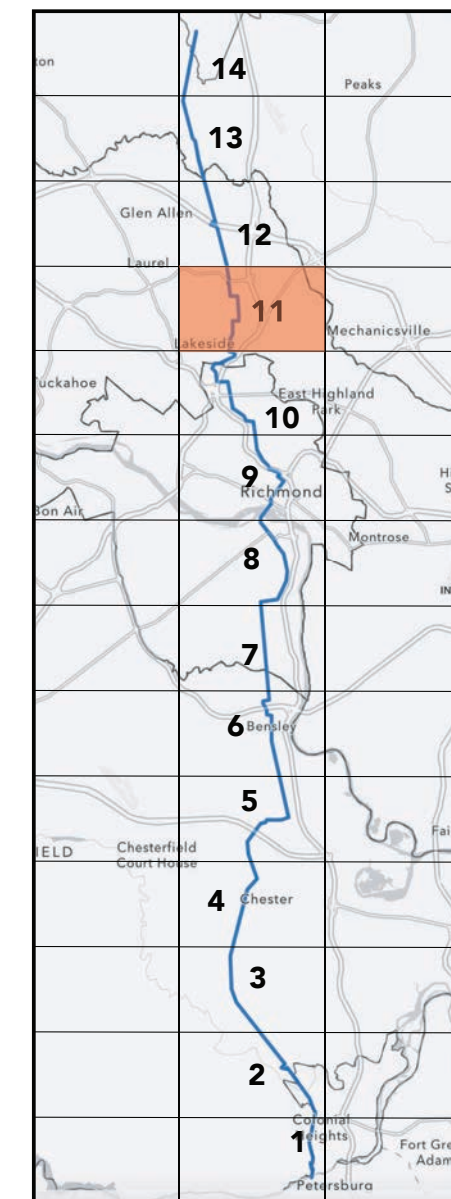


PROGRAMMING
Sign Location Plan
Henrico



SIGNTYPES KEY

- ID Landmark Id.
- M Mile marker
- P Pedestrian Directional
- PL Plate
- T Trailhead Sign
- U Urban/ParkingMarker
- V Vehicular Directional
- W Directional
- Trail Access Point



THIS DRAWING REPRESENTS DESIGN INTENT ONLY.

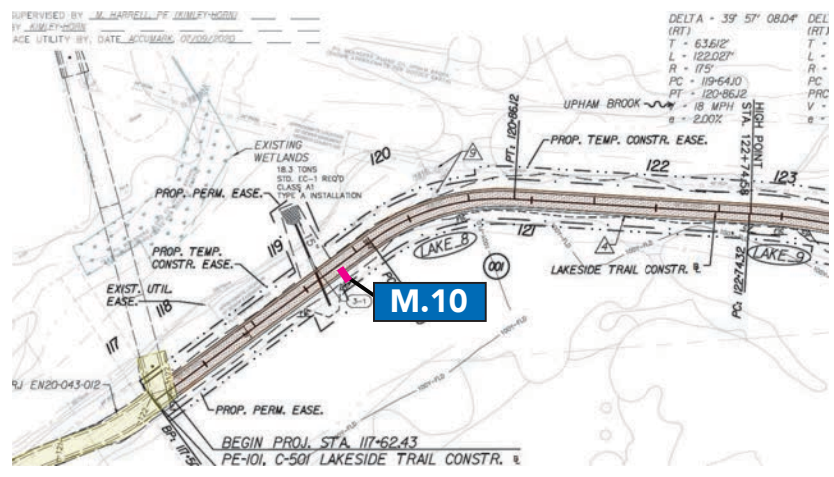
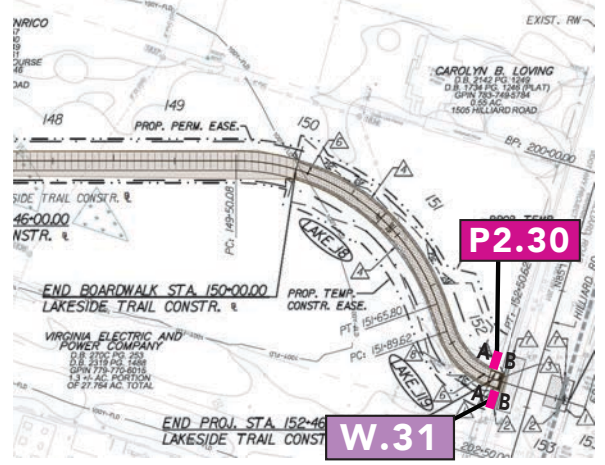
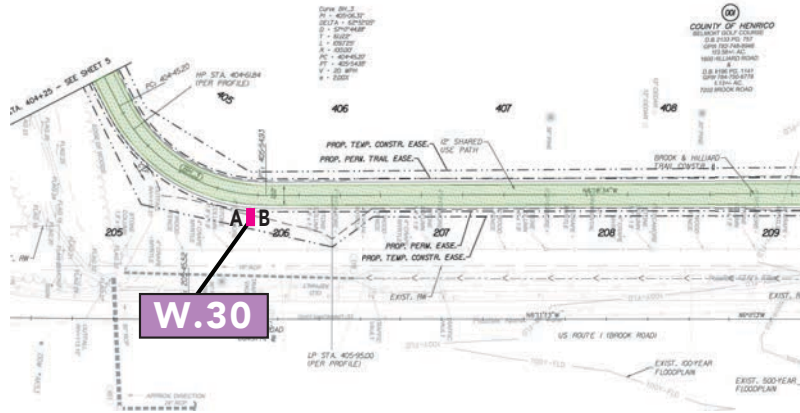
Date	Revisions	Scale
10.27.23	11.6.23	2.26.24
	12.4.23	4.11.24
	2.2.24	5.21.24

Client/Project
CVTA, Virginia
Wayfinding for Fall Line Trail

© 2024 AB Design, Inc.

HE.16

PROGRAMMING
Sign Types
Henrico



Sign Type W.30A
Directional Sign



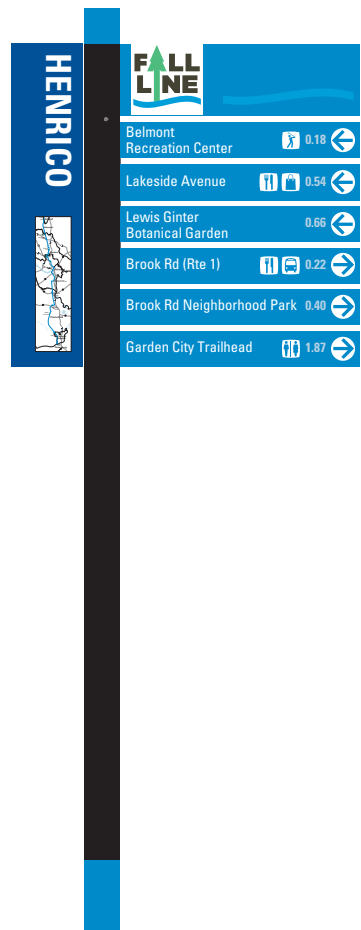
W.30B



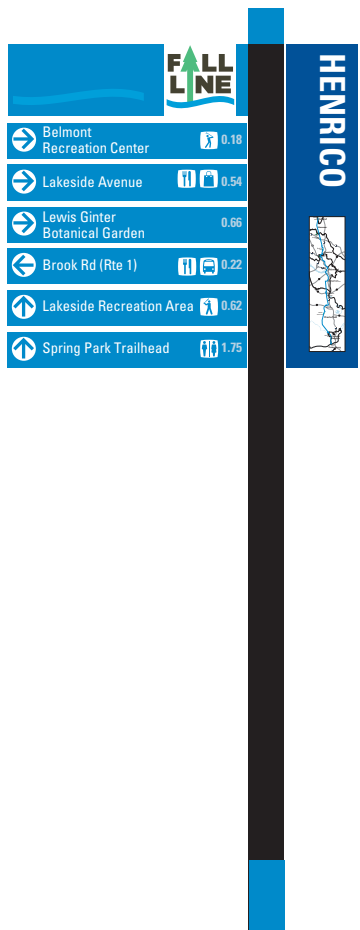
Sign Type W.31A
Directional Sign



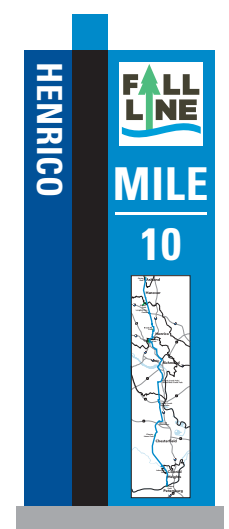
W.31B



Sign Type P2.30A
Pedestrian Directional



Sign Type P2.30B
Pedestrian Directional



Sign Type M.10
Mile Marker



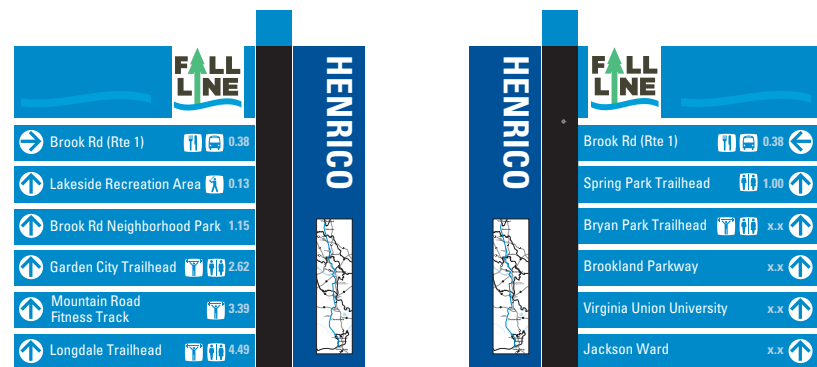
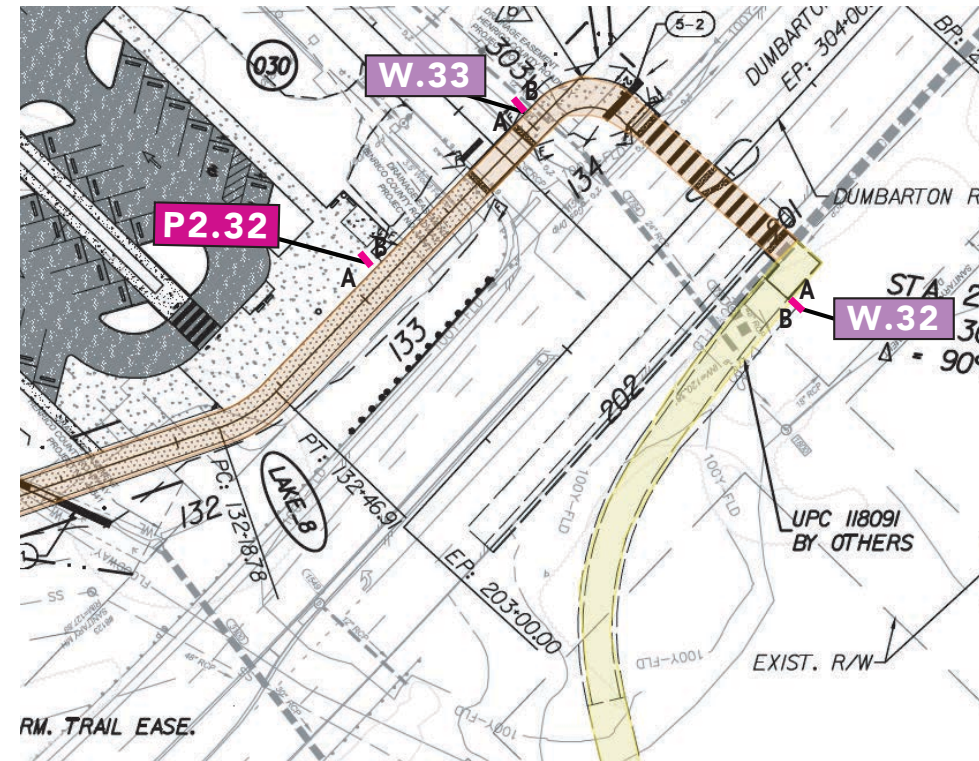
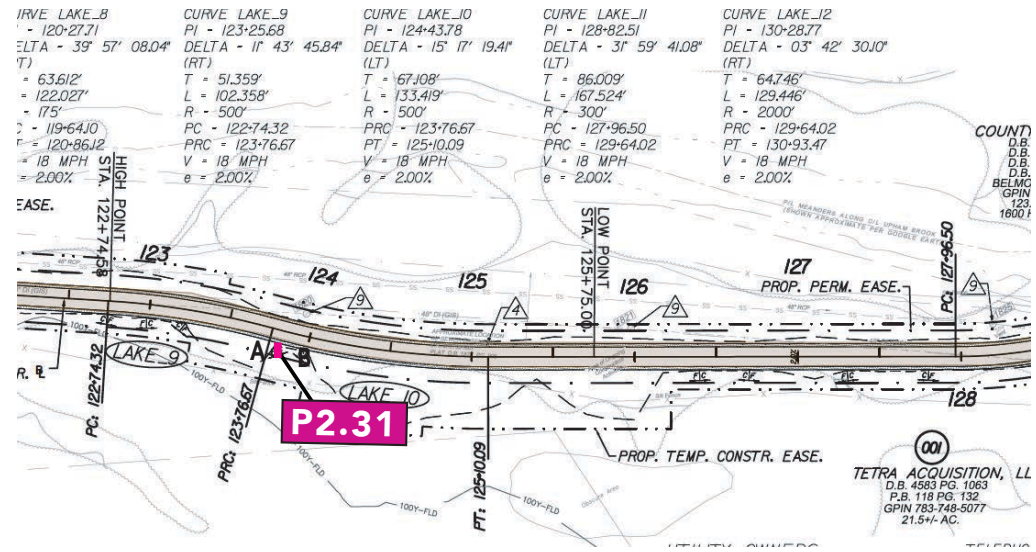
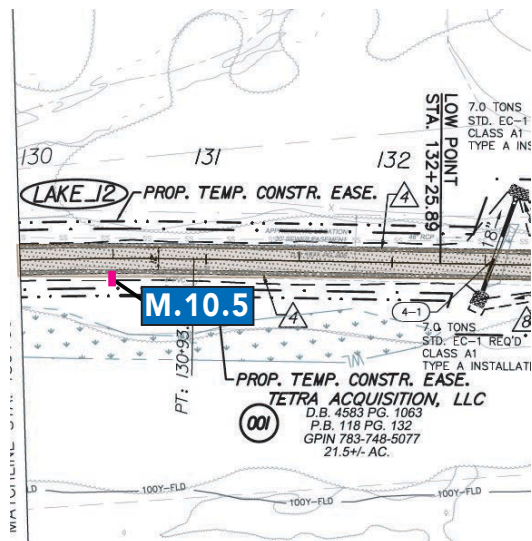
THIS DRAWING REPRESENTS DESIGN INTENT ONLY.

Date	Revisions	Scale
12.4.23	2.2.24 5.21.24	3/4"=1'
	2.26.24	
	4.11.24	

Client/Project
CVTA, Virginia
Wayfinding for Fall Line Trail

© 2024 AB Design, Inc.

PROGRAMMING
Sign Types
Henrico



Sign Type M.10.5
Mile Marker

Sign Type P2.31A
Pedestrian Directional

Sign Type P2.31B
Pedestrian Directional

Sign Type W.32A
Directional Sign

W.32B

Sign Type W.33A
Directional Sign

W.33B

THIS DRAWING REPRESENTS DESIGN INTENT ONLY.

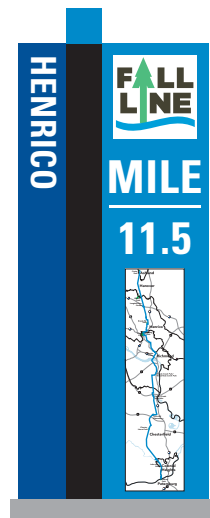
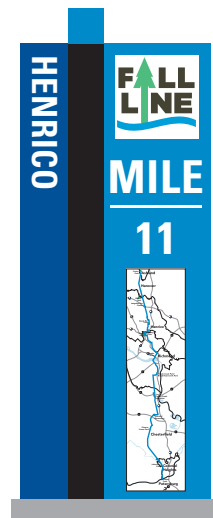
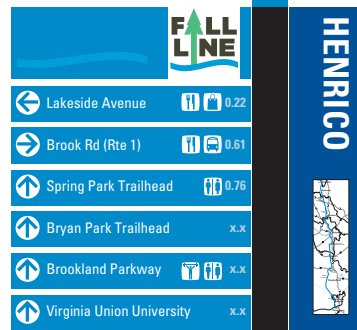
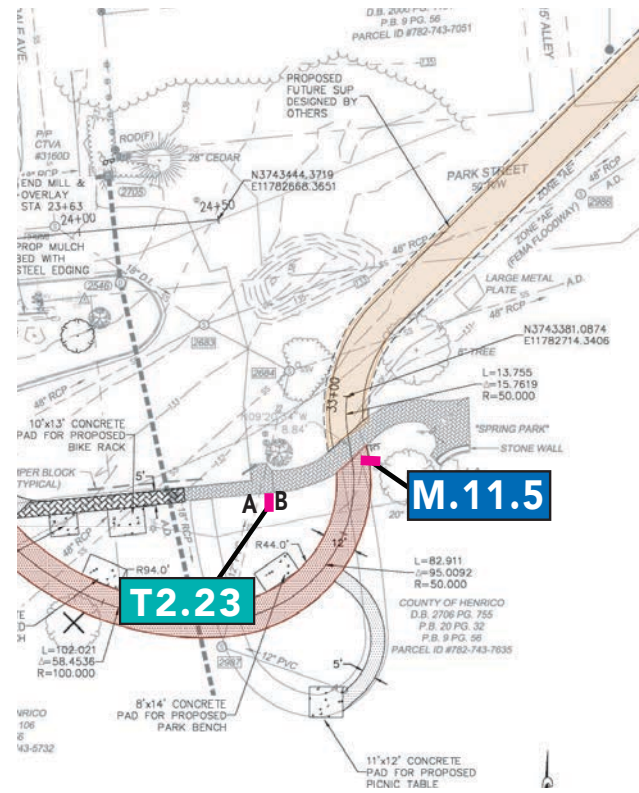
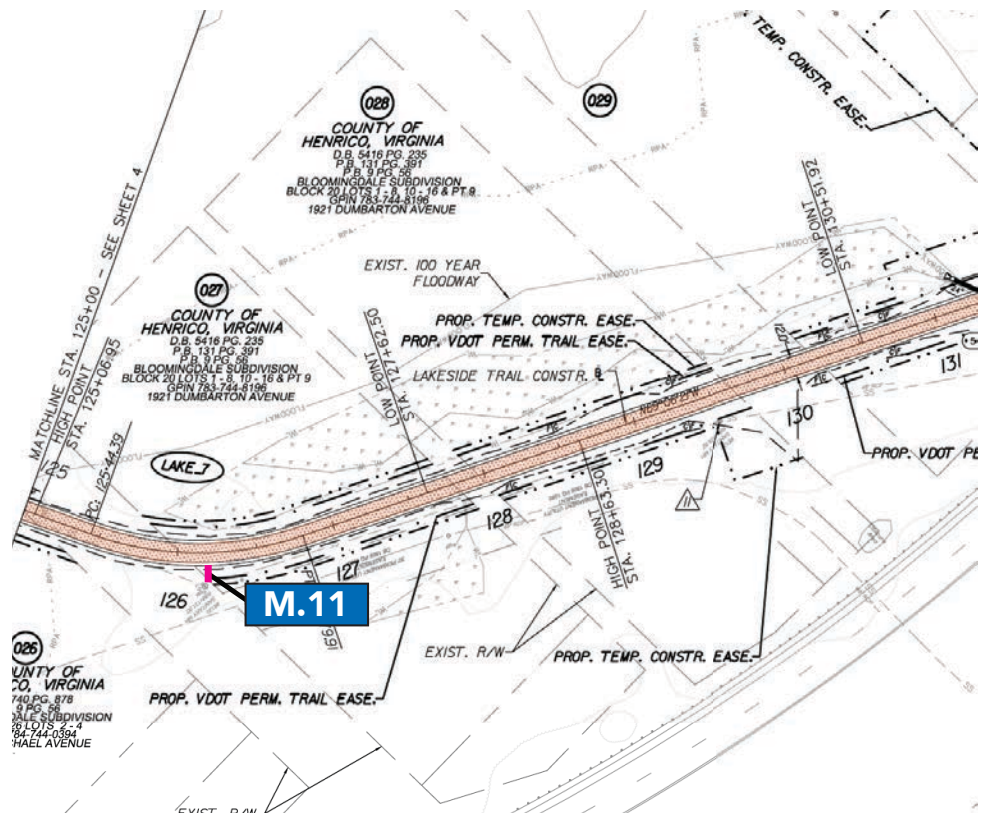
Date	Revisions	Scale
12.4.23	2.2.24 5.21.24	3/4" = 1'
	2.26.24 5.28.24	
	4.11.24	

Client/Project
CVTA, Virginia
Wayfinding for Fall Line Trail

© 2024 AB Design, Inc.



PROGRAMMING
Sign Types
Henrico



Sign Type P2.32A
Pedestrian Directional

Sign Type P2.32B
Pedestrian Directional

Sign Type M.11
Mile Marker

Sign Type M.11.5
Mile Marker

Sign Type T2.23A
Pedestrian Trailhead/
Regulatory Sign

Sign Type T2.23B
Pedestrian Trailhead/
Regulatory Sign

THIS DRAWING REPRESENTS DESIGN INTENT ONLY.

Date	Revisions	Scale
10.27.23	11.6.23 2.26.24 5.28.24	3/4" = 1'
	12.4.23 4.11.24	
	2.2.24 5.21.24	

Client/Project
CVTA, Virginia
Wayfinding for Fall Line Trail

© 2024 AB Design, Inc.



Sign Type T1.27A
Vehicular
Trailhead Sign



Sign Type T1.27B
Vehicular
Trailhead Sign



Sign Type T1.28A
Vehicular
Trailhead Sign



Sign Type T1.28B
Vehicular
Trailhead Sign

PROGRAMMING
Sign Types
Henrico

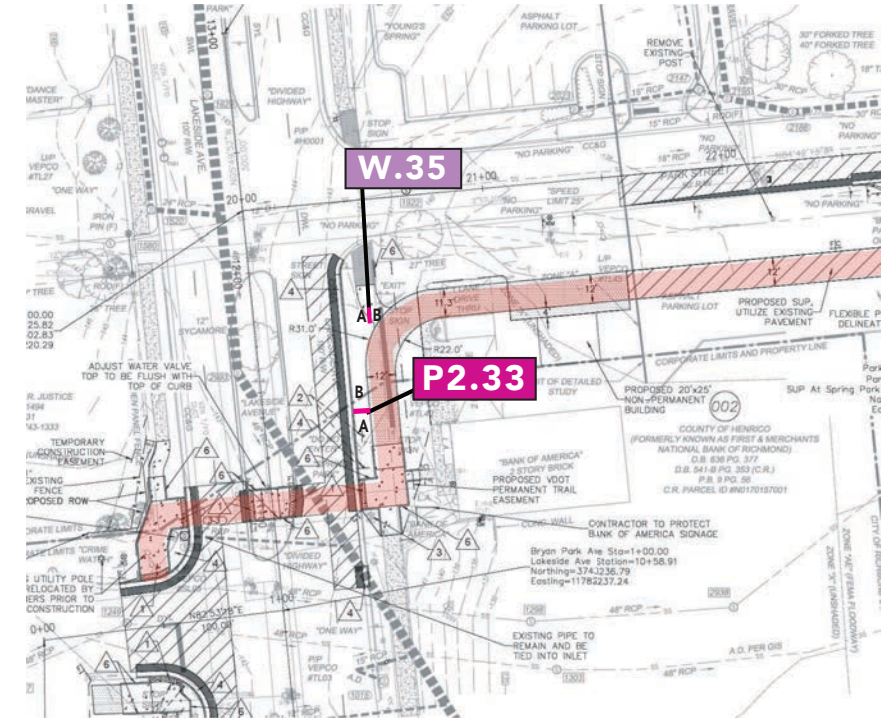
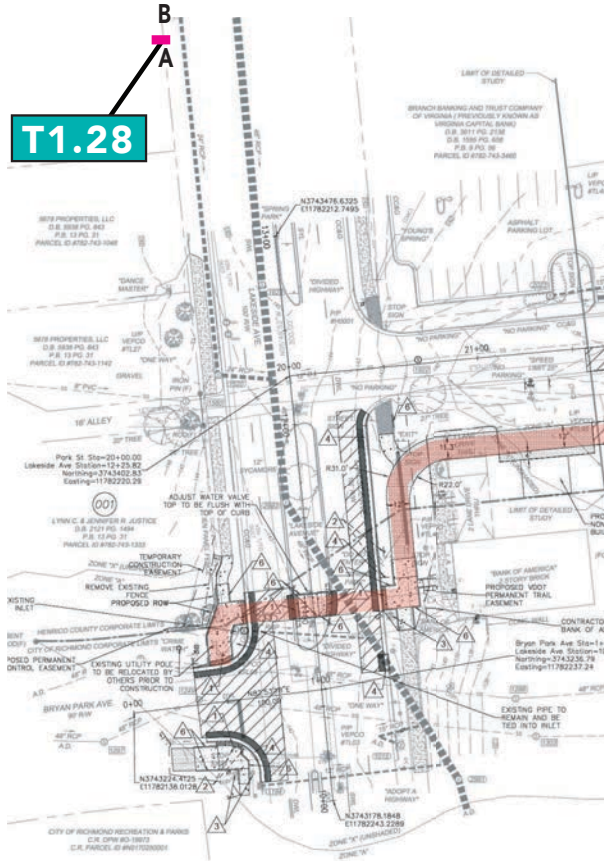
THIS DRAWING REPRESENTS DESIGN INTENT ONLY.

Date	Revisions	Scale
10.27.23	11.6.23	2.26.24
	12.4.23	4.11.24
	2.2.24	5.21.24
		3/4" = 1'

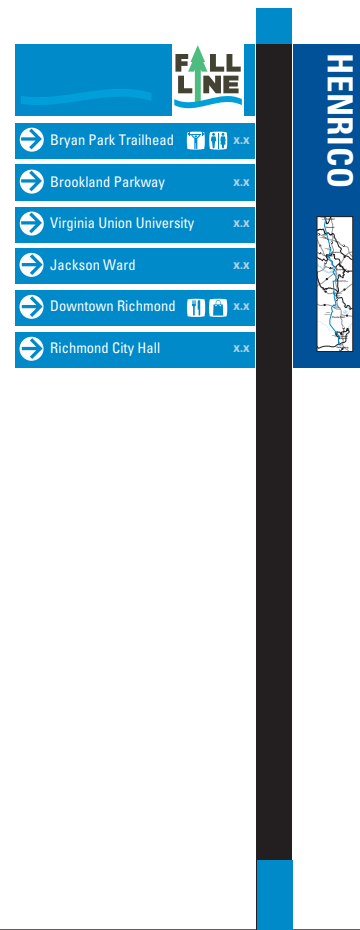
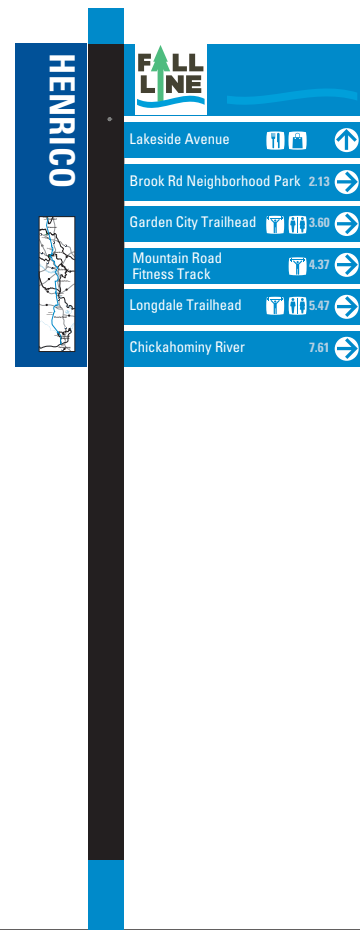
Client/Project
CVTA, Virginia
Wayfinding for Fall Line Trail

© 2024 AB Design, Inc.

HE.20



PROGRAMMING
Sign Types
Henrico



Sign Type P2.33A
Pedestrian Directional

Sign Type P2.33B
Pedestrian Directional

Sign Type W.35A
Directional Sign

W.35B

THIS DRAWING REPRESENTS DESIGN INTENT ONLY.

Date	Revisions	Date	Revisions	Scale
10.27.23	11.6.23	2.26.24	5.28.24	3/4" = 1'
	12.4.23	4.11.24		
	2.2.24	5.21.24		

Client/Project
CVTA, Virginia
Wayfinding for Fall Line Trail

© 2024 AB Design, Inc.

June 2024



CVTA Wayfinding for Fall Line Trail

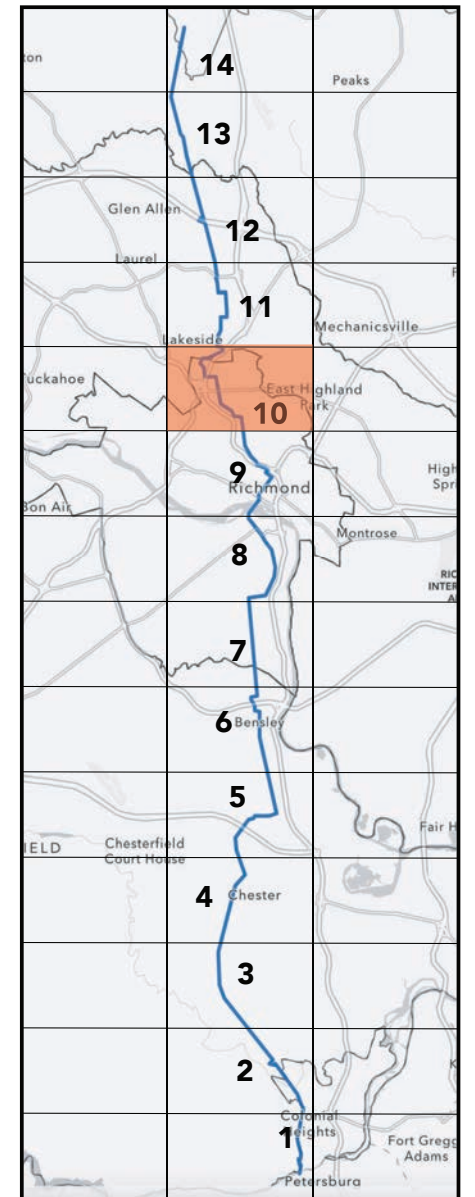
Programming
Richmond



1005 Stonemill Road
Richmond, Virginia 23233
Phone: 804-346-4771
Fax: 804-325-1751
www.abdesignonline.com



PROGRAMMING
Sign Location Plan
RICHMOND



THIS DRAWING REPRESENTS DESIGN INTENT ONLY.

Date 4.22.24	Revisions 6.6.24	Scale NTS
-----------------	---------------------	--------------

Client/Project
CVTA, Virginia
Wayfinding for Fall Line Trail

R.1



SIGNTYPES KEY

- ID Landmark Id.
- M Mile marker
- P Pedestrian Directional
- PL Plate
- T Trailhead Sign
- U Urban/ParkingMarker
- V Vehicular Directional
- W Directional
- Trail Access Point

PROGRAMMING
Sign Types
RICHMOND



Sign Type W.41A
Directional Sign

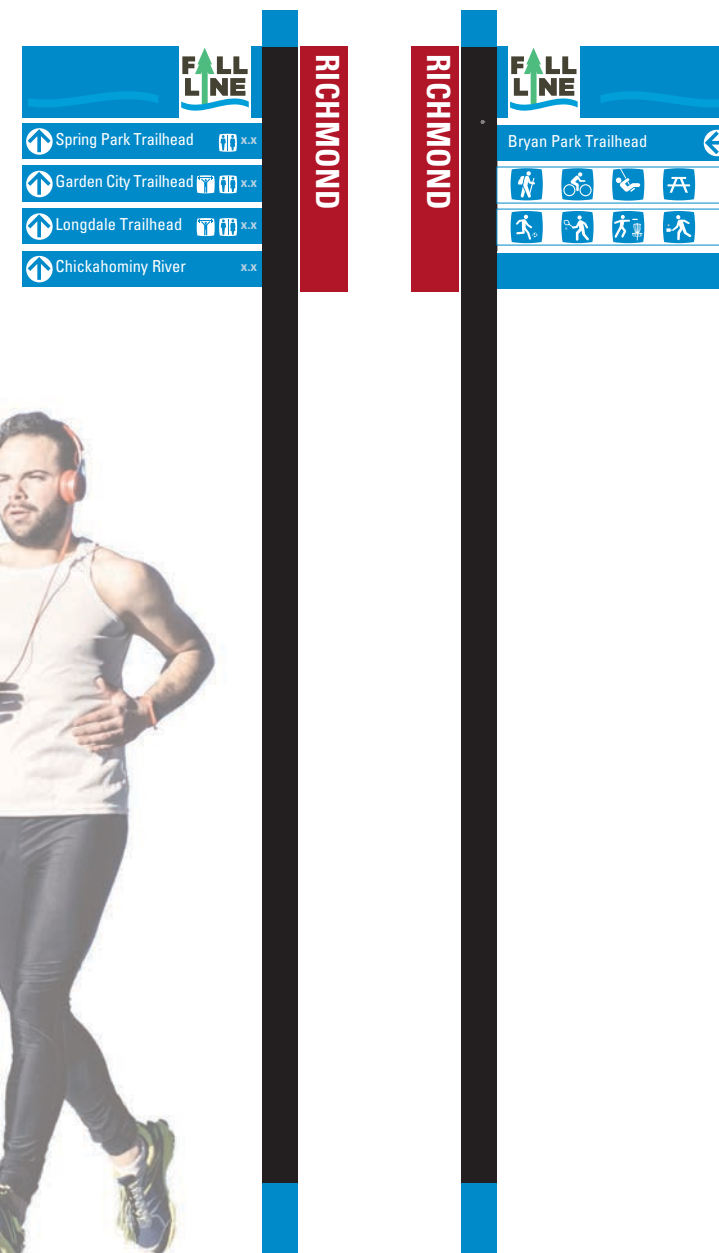
W.41B



Sign Type T1.41A
Vehicular
Trailhead Sign



Sign Type T1.41B
Vehicular
Trailhead Sign



Sign Type P1.41A
Pedestrian Directional

Sign Type P1.41B
Pedestrian Directional

THIS DRAWING REPRESENTS DESIGN INTENT ONLY.

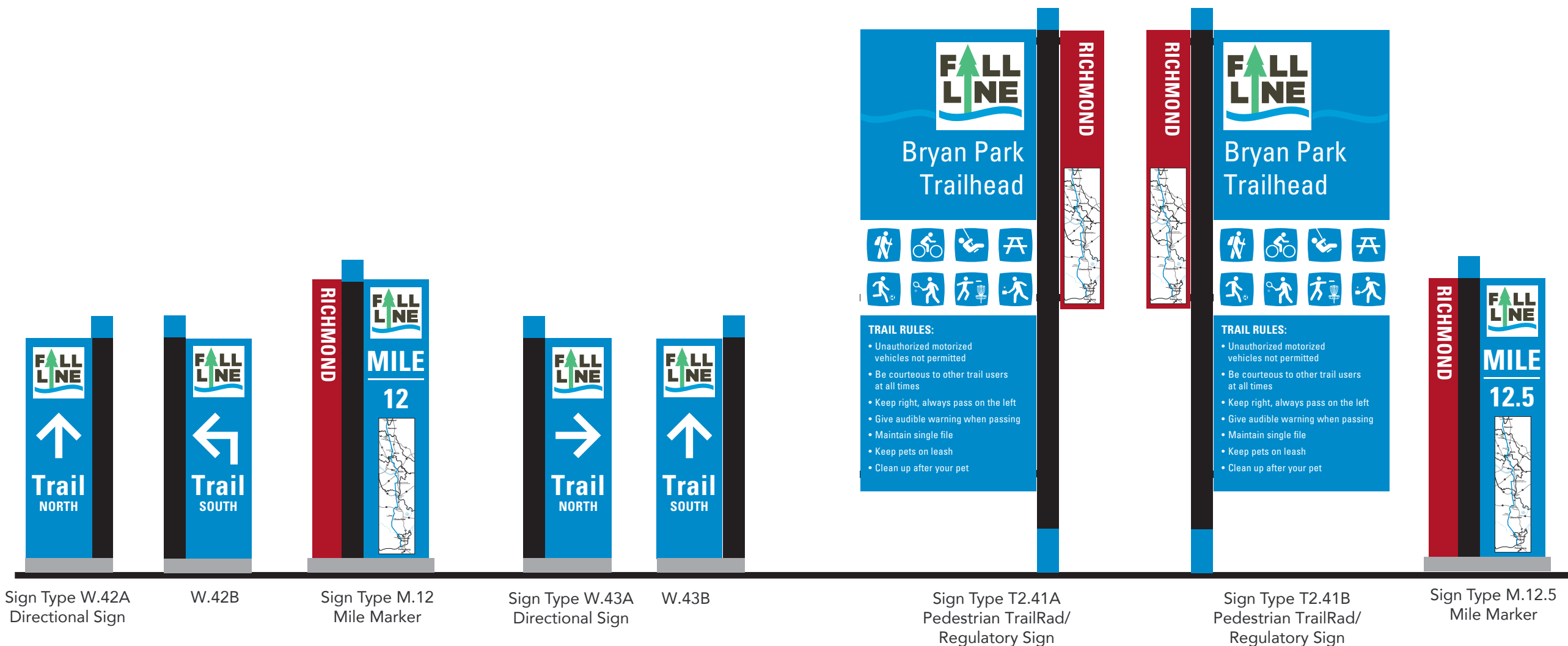
Date 4.22.24	Revisions 6.6.24	Scale 3/4" = 1'
-----------------	---------------------	--------------------

Client/Project
CVTA, Virginia
Wayfinding for Fall Line Trail

© 2024 AB Design, Inc.

PROGRAMMING

Sign Types
RICHMOND



THIS DRAWING REPRESENTS DESIGN INTENT ONLY.

Date	Revisions	Scale
4.22.24	6.6.24	3/4" = 1'

Client/Project
CVTA, Virginia
Wayfinding for Fall Line Trail

PROGRAMMING

Sign Types
RICHMOND

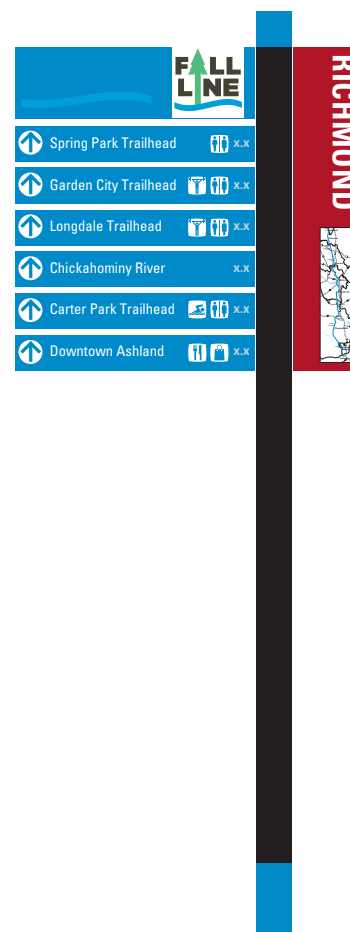
We recommend the use of street pavers with the logotype along Bellevue Avenue and Hermitage Road to reinforce the route of the trail.



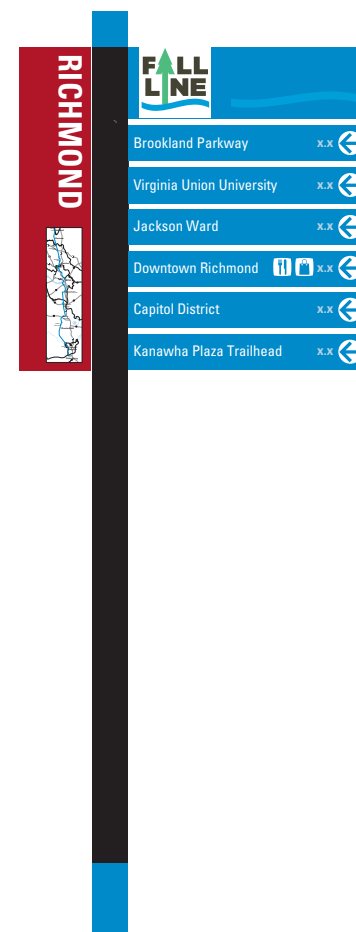
Sign Type T2.42A
Pedestrian TrailRad/
Regulatory Sign



Sign Type T2.42B
Pedestrian TrailRad/
Regulatory Sign



Sign Type P2.41A
Pedestrian Directional



Sign Type P2.41B
Pedestrian Directional



Sign Type W.44A
Directional Sign



W.44B

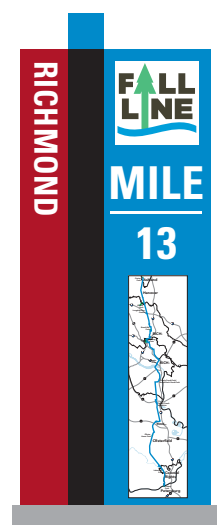
THIS DRAWING REPRESENTS DESIGN INTENT ONLY.

Date 4.22.24	Revisions 6.6.24	Scale 3/4" = 1'
-----------------	---------------------	--------------------

Client/Project
CVTA, Virginia
Wayfinding for Fall Line Trail

© 2024 AB Design, Inc.

PROGRAMMING
Sign Types
RICHMOND



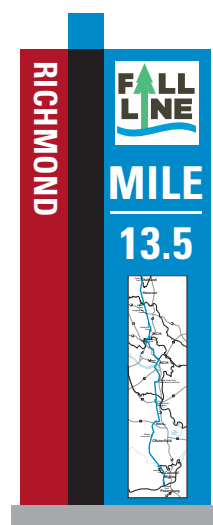
Sign Type M.13
Mile Marker



Sign Type W.45A
Directional Sign



W.45B



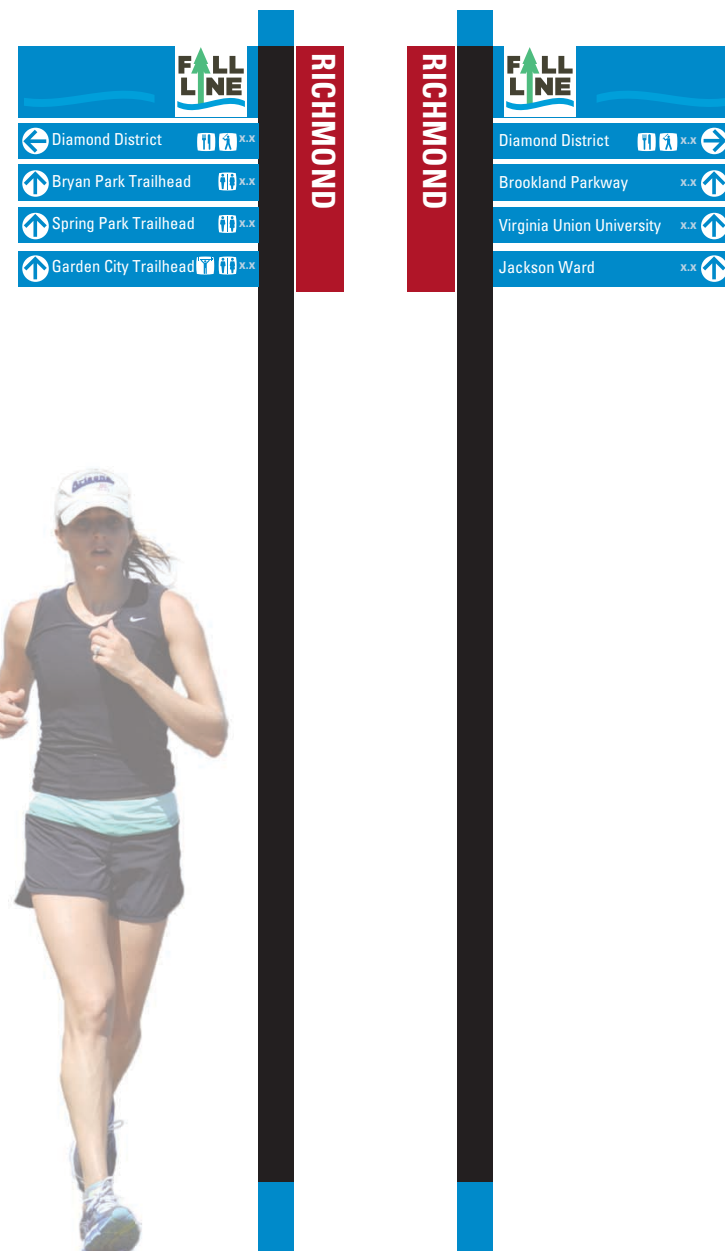
Sign Type M.13.5
Mile Marker



Sign Type W.46A
Directional Sign



W.46B



Sign Type P1.42A
Pedestrian Directional

Sign Type P1.42B
Pedestrian Directional

THIS DRAWING REPRESENTS DESIGN INTENT ONLY.

Date 4.22.24	Revisions 6.6.24	Scale 3/4"=1'
-----------------	---------------------	------------------

Client/Project
CVTA, Virginia
Wayfinding for Fall Line Trail

© 2024 AB Design, Inc.

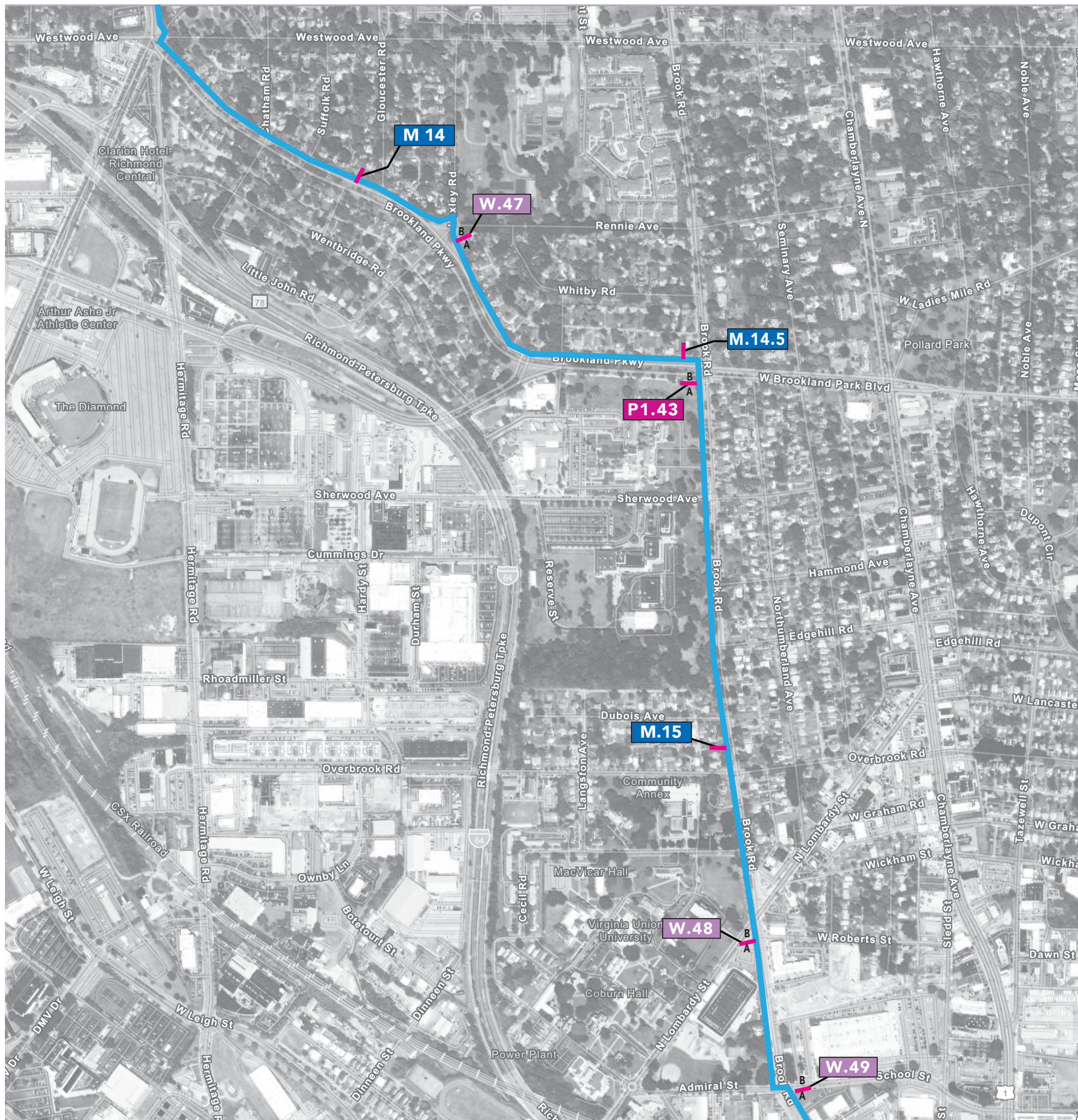
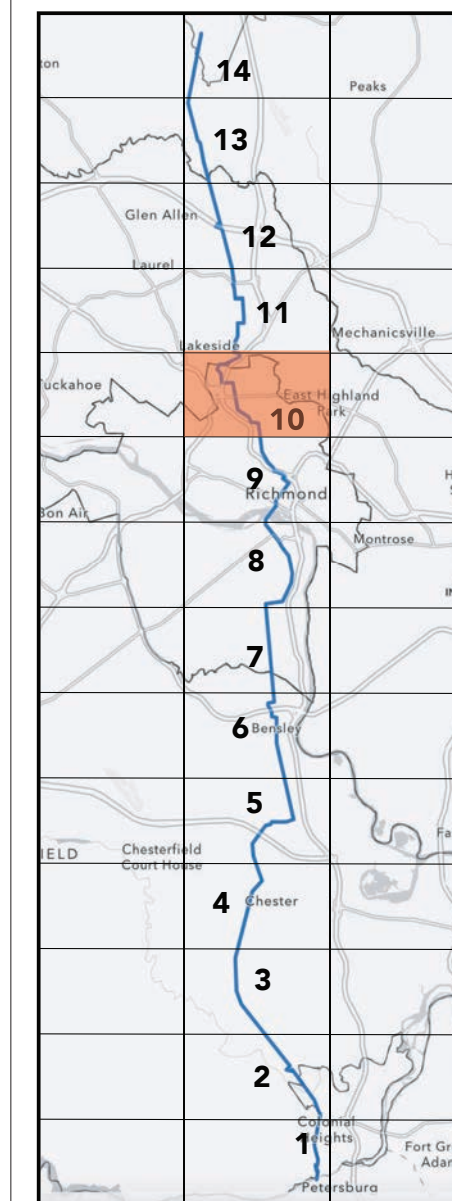
R.5



PROGRAMMING

Sign Location Plan

Richmond



SIGNTYPES KEY	
 ID	Landmark Id.
 M	Mile marker
 P	Pedestrian Directional
 PL	Plate
 T	Trailhead Sign
 U	Urban/ParkingMarker
 V	Vehicular Directional
 W	Directional
	Trail Access Point

THIS DRAWING REPRESENTS DESIGN INTENT ONLY.

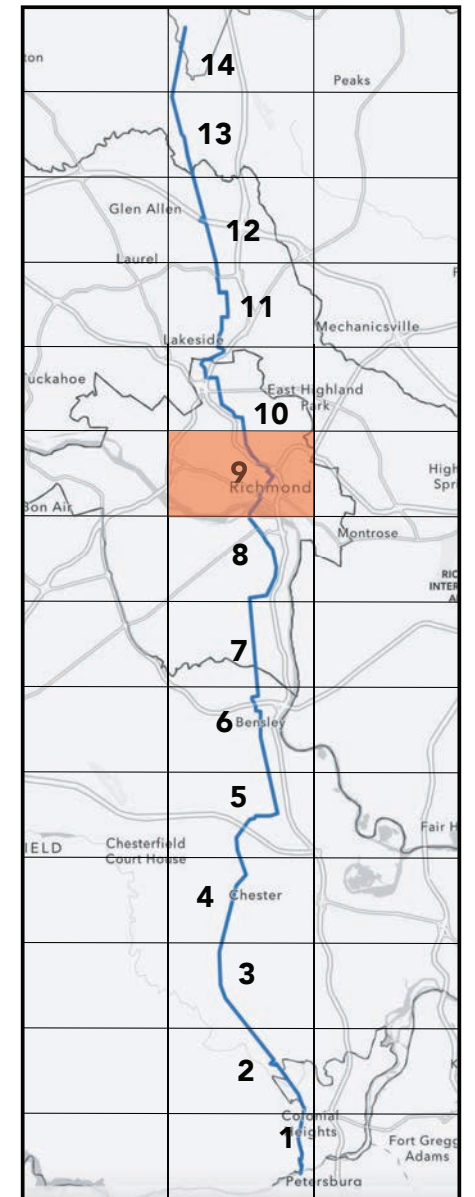
Date 4.22.24	Revisions 6.6.24	Scale NTS
-----------------	---------------------	--------------

Client/Project
CVTA, Virginia
Wayfinding for Fall Line Trail

R.6



PROGRAMMING
Sign Location Plan
Richmond



THIS DRAWING REPRESENTS DESIGN INTENT ONLY.

Date 4.22.24	Revisions 6.6.24	Scale NTS
-----------------	---------------------	--------------

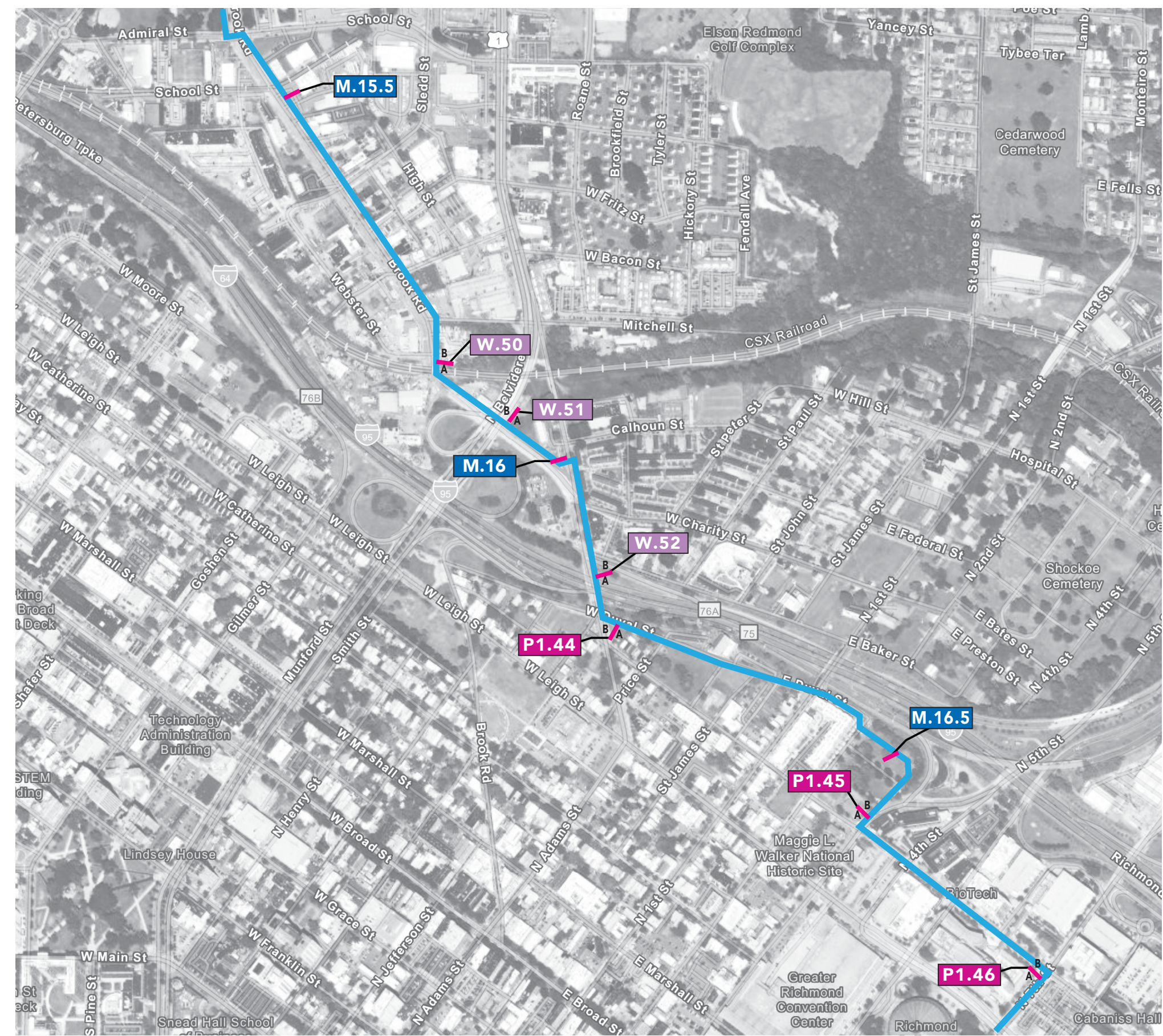
Client/Project
CVTA, Virginia
Wayfinding for Fall Line Trail

© 2024 AB Design, Inc.

R.7

SIGNTYPES KEY


- ID Landmark Id.
- M Mile marker
- P Pedestrian Directional
- PL Plate
- T Trailhead Sign
- U Urban/ParkingMarker
- V Vehicular Directional
- W Directional
- Trail Access Point



We recommend the use of street pavers with the logotype along Brookland Parkway and Brooke Road to reinforce the route of the trail.

PROGRAMMING

Sign Types
Richmond



THIS DRAWING REPRESENTS DESIGN INTENT ONLY.

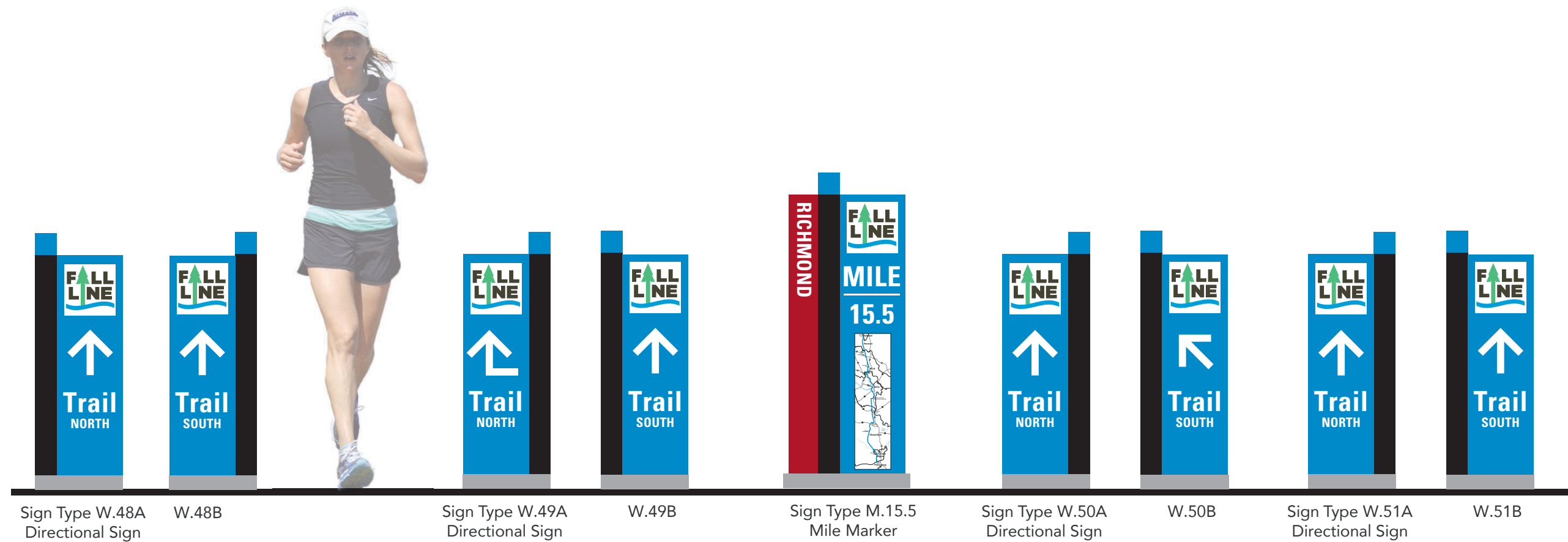
Date 4.22.24	Revisions 6.6.24	Scale 3/4"=1'
-----------------	---------------------	------------------

Client/Project
CVTA, Virginia
Wayfinding for Fall Line Trail

© 2024 AB Design, Inc.

PROGRAMMING

Sign Types
Richmond



THIS DRAWING REPRESENTS DESIGN INTENT ONLY.

Date 4.22.24	Revisions 6.6.24	Scale 3/4" = 1'
-----------------	---------------------	--------------------

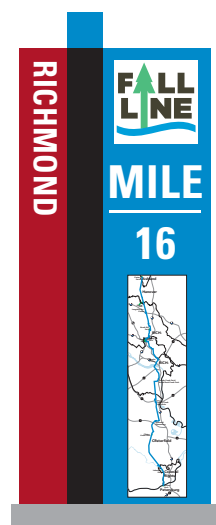
Client/Project
CVTA, Virginia
Wayfinding for Fall Line Trail

© 2024 AB Design, Inc.

We recommend the use of street pavers with the logotype along Brooke Road, Duval St., E Jackson St. and 7th St. to reinforce the route of the trail.

PROGRAMMING

Sign Types
Richmond



Sign Type M.16
Mile Marker



Sign Type W.52A
Directional Sign



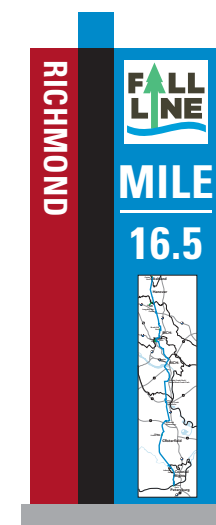
W.52B



Sign Type P1.44A
Pedestrian Directional



Sign Type P1.44B
Pedestrian Directional



Sign Type M.16.5
Mile Marker

THIS DRAWING REPRESENTS DESIGN INTENT ONLY.

Date 4.22.24	Revisions 6.6.24	Scale 3/4" = 1'
-----------------	---------------------	--------------------


Client/Project
CVTA, Virginia
Wayfinding for Fall Line Trail

© 2024 AB Design, Inc.

We recommend the use of street pavers with the logotype along Brooke Road, Duval St., E Jackson St. and 7th St. to reinforce the route of the trail.

PROGRAMMING

Sign Types
Richmond



THIS DRAWING REPRESENTS DESIGN INTENT ONLY.

Date 4.22.24	Revisions 6.6.24	Scale 3/4" = 1'
-----------------	---------------------	--------------------

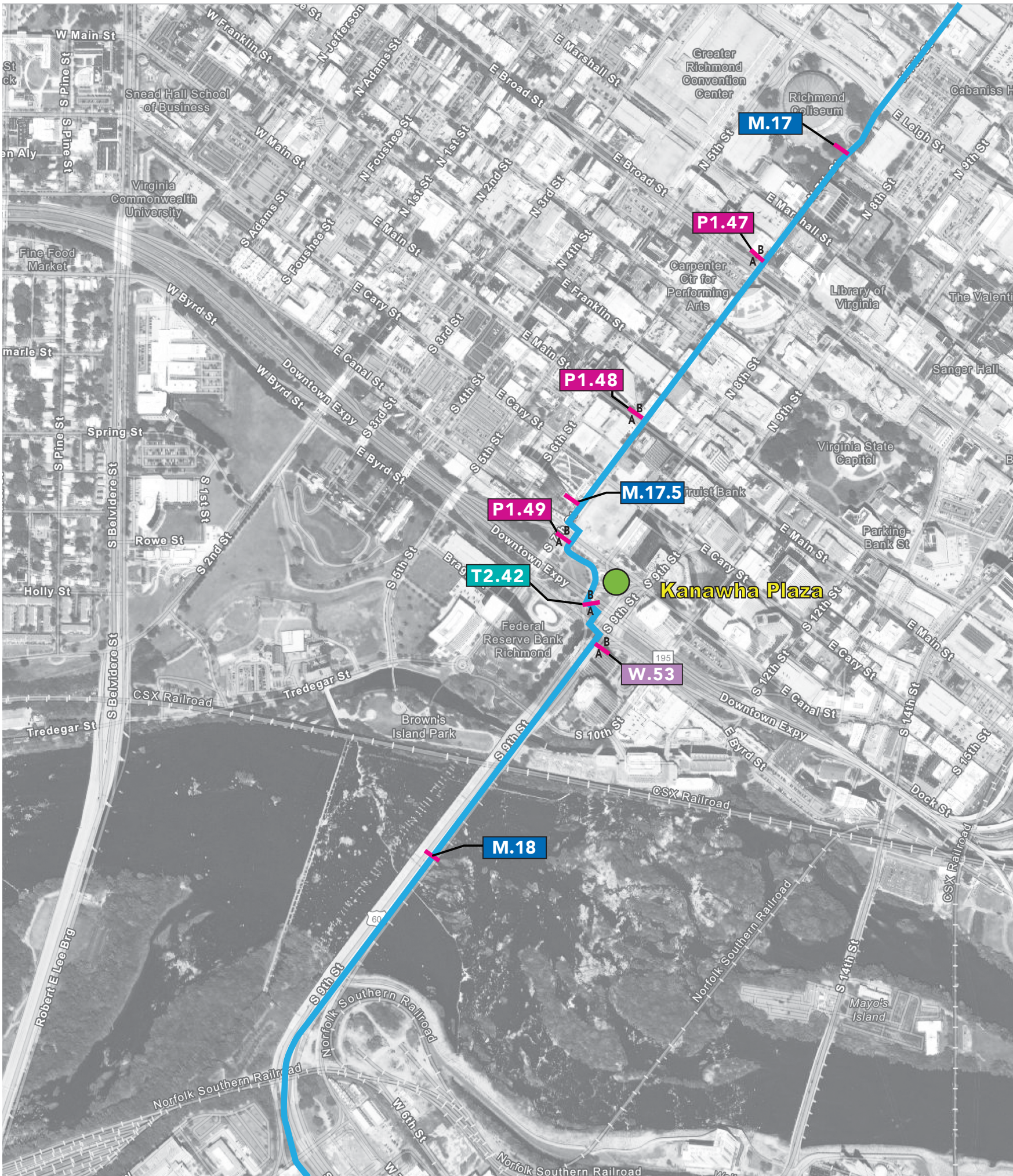
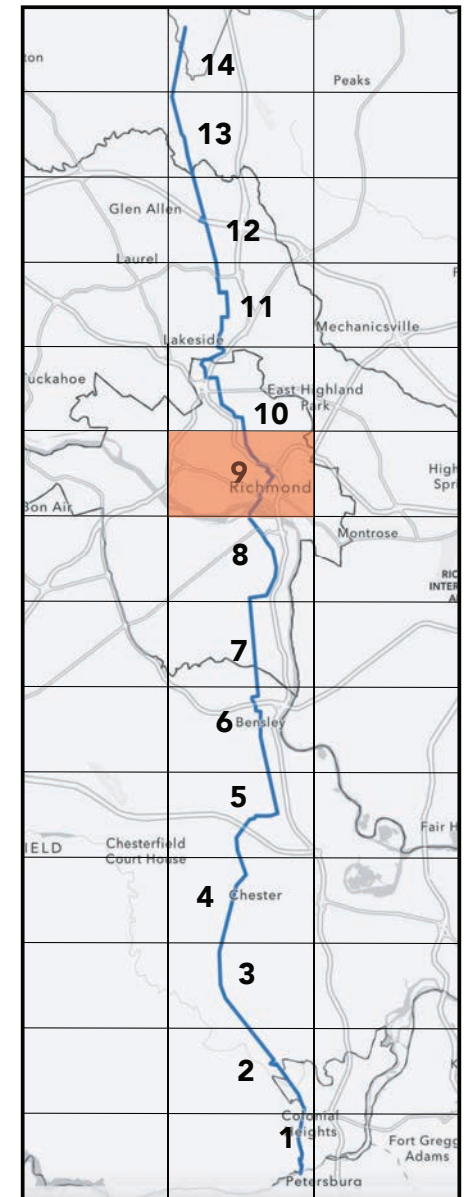
Client/Project
CVTA, Virginia
Wayfinding for Fall Line Trail



PROGRAMMING

Sign Location Plan

Richmond



SIGNTYPES KEY

- ID Landmark Id.
- M Mile marker
- P Pedestrian Directional
- PL Plate
- T Trailhead Sign
- U Urban/ParkingMarker
- V Vehicular Directional
- W Directional
- Trail Access Point

THIS DRAWING REPRESENTS DESIGN INTENT ONLY.

Date 4.22.24	Revisions 6.6.24	Scale NTS
-----------------	---------------------	--------------

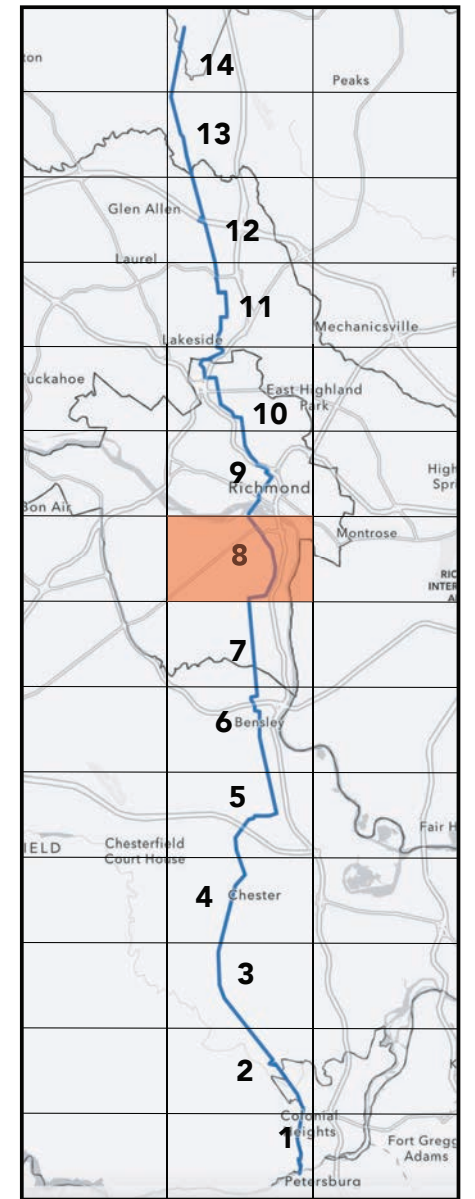
Client/Project
CVTA, Virginia
Wayfinding for Fall Line Trail

© 2024 AB Design, Inc.

R.12



PROGRAMMING
Sign Location Plan
Richmond



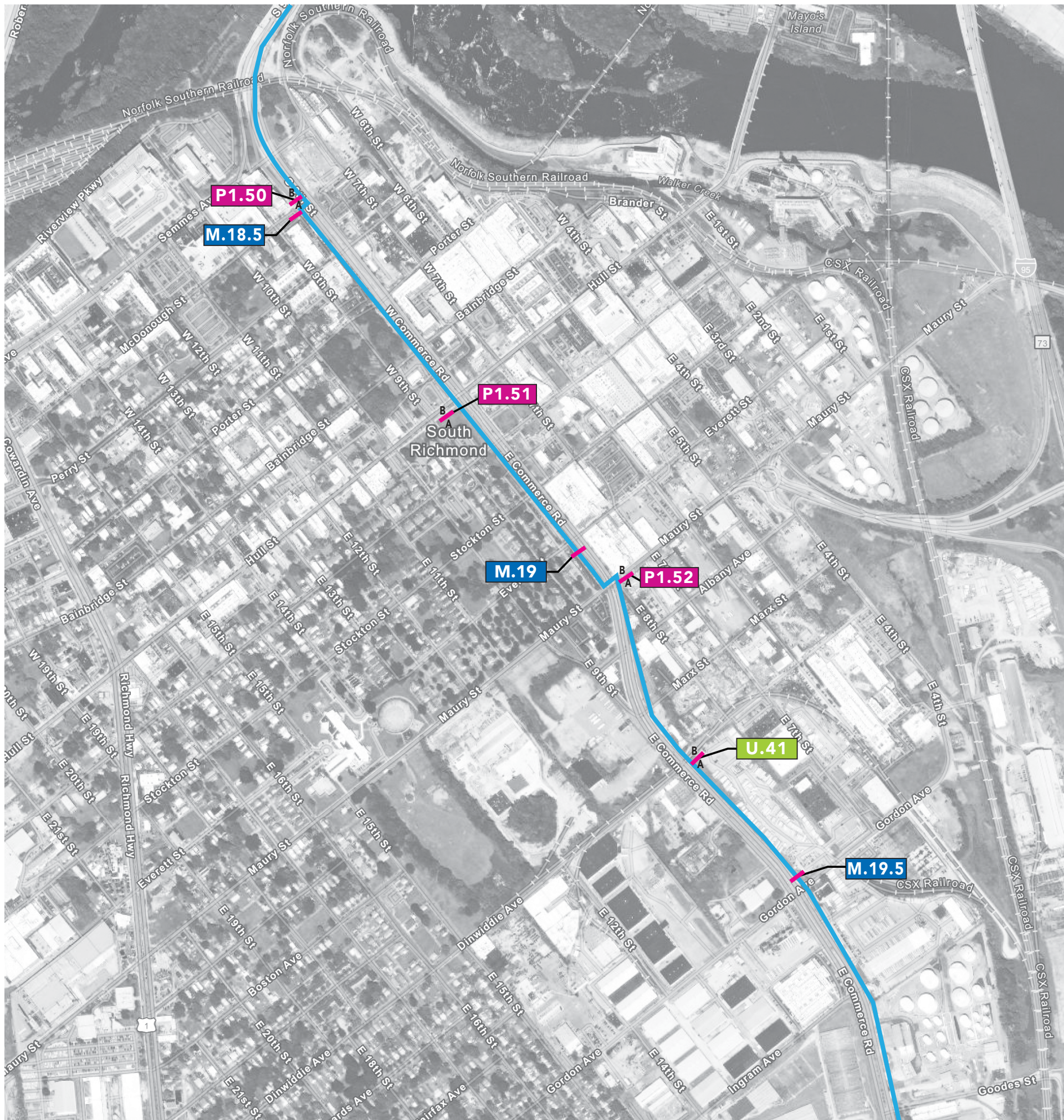
THIS DRAWING REPRESENTS DESIGN INTENT ONLY.

Date 4.22.24	Revisions 6.6.24	Scale NTS
-----------------	---------------------	--------------

Client/Project
CVTA, Virginia
Wayfinding for Fall Line Trail

R.13

© 2024 AB Design, Inc.




SIGNTYPES KEY

- ID Landmark Id.
- M Mile marker
- P Pedestrian Directional
- PL Plate
- T Trailhead Sign
- U Urban/ParkingMarker
- V Vehicular Directional
- W Directional
- Trail Access Point

We recommend the use of street pavers with the logotype along 7th St. and the 9th St. Manchester Bridge to reinforce the route of the trail.

PROGRAMMING

Sign Types
Richmond



THIS DRAWING REPRESENTS DESIGN INTENT ONLY.


Date 4.22.24	Revisions 6.6.24	Scale 3/4" = 1'
-----------------	---------------------	--------------------

Client/Project
CVTA, Virginia
Wayfinding for Fall Line Trail

© 2024 AB Design, Inc.

PROGRAMMING

Sign Types
Richmond



Sign Type P1.49A
Pedestrian Directional

Sign Type P1.49B
Pedestrian Directional

Sign Type T2.42A
Pedestrian TrailRad/
Regulatory Sign

Sign Type T2.42B
Pedestrian TrailRad/
Regulatory Sign

Sign Type W.53A
Directional Sign

W.53B

Sign Type M.18
Mile Marker

THIS DRAWING REPRESENTS DESIGN INTENT ONLY.

Date 12.4.23	Revisions 6.6.24	Scale 3/4" = 1'
-----------------	---------------------	--------------------

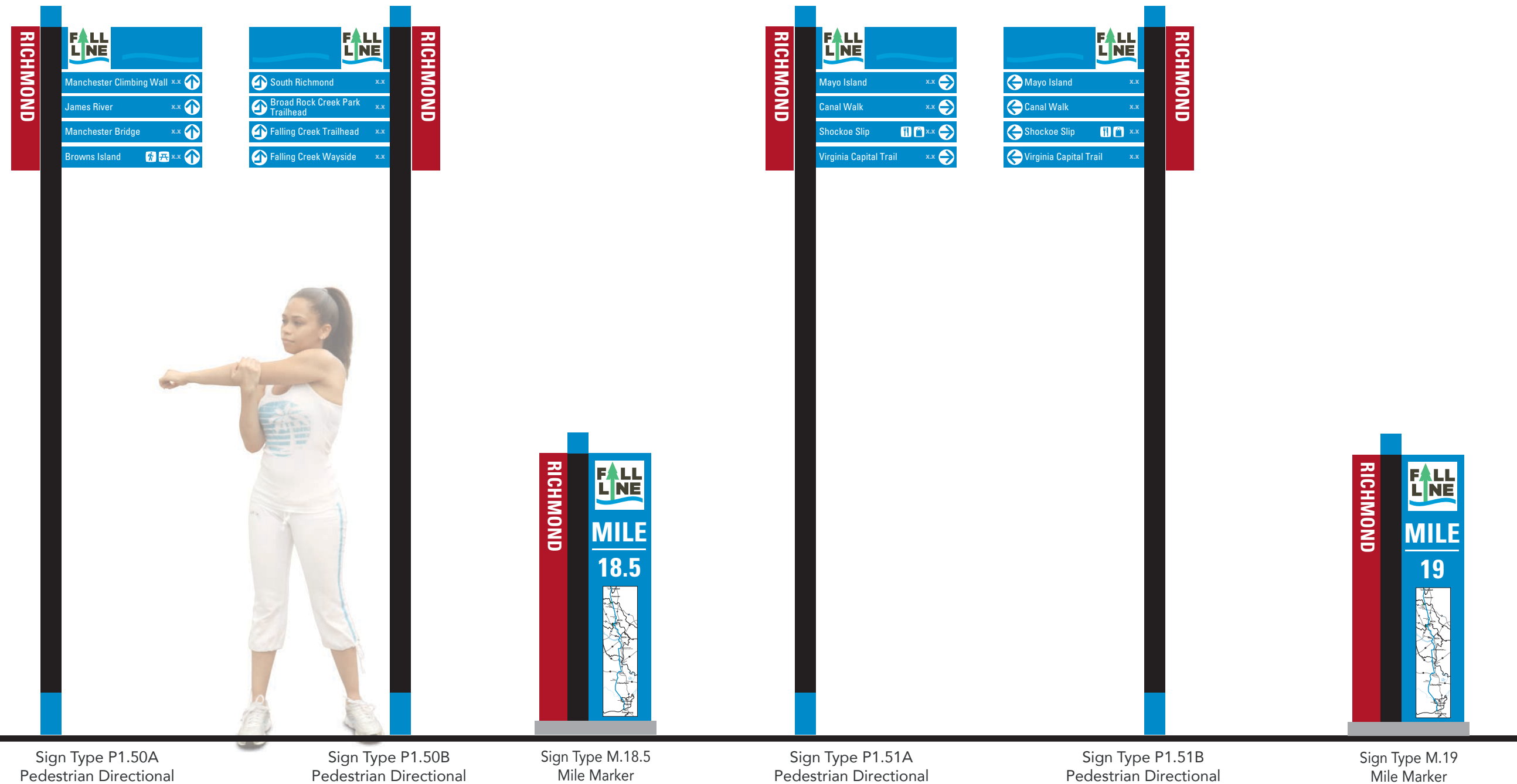
Client/Project
CVTA, Virginia
Wayfinding for Fall Line Trail

© 2024 AB Design, Inc.

We recommend the use of street pavers along Commerce Rd. to reinforce the route of the trail.

PROGRAMMING

Sign Types
Richmond



THIS DRAWING REPRESENTS DESIGN INTENT ONLY.


Date 4.22.24	Revisions 6.6.24	Scale 3/4" = 1'
-----------------	---------------------	--------------------

Client/Project
CVTA, Virginia
Wayfinding for Fall Line Trail

© 2024 AB Design, Inc.

PROGRAMMING

Sign Types
Richmond

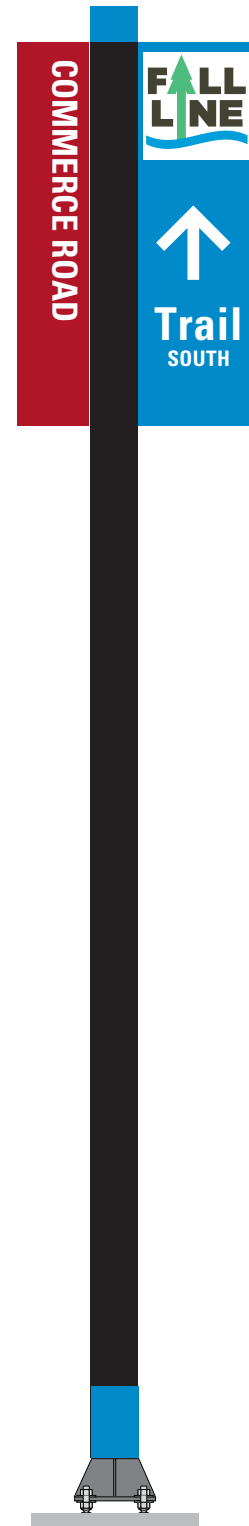


Sign Type P1.52A
Pedestrian Directional

Sign Type P1.52B
Pedestrian Directional



Sign Type U.41A
Urban marker



Sign Type U.41B
Urban marker



Sign Type M.19.5
Mile Marker

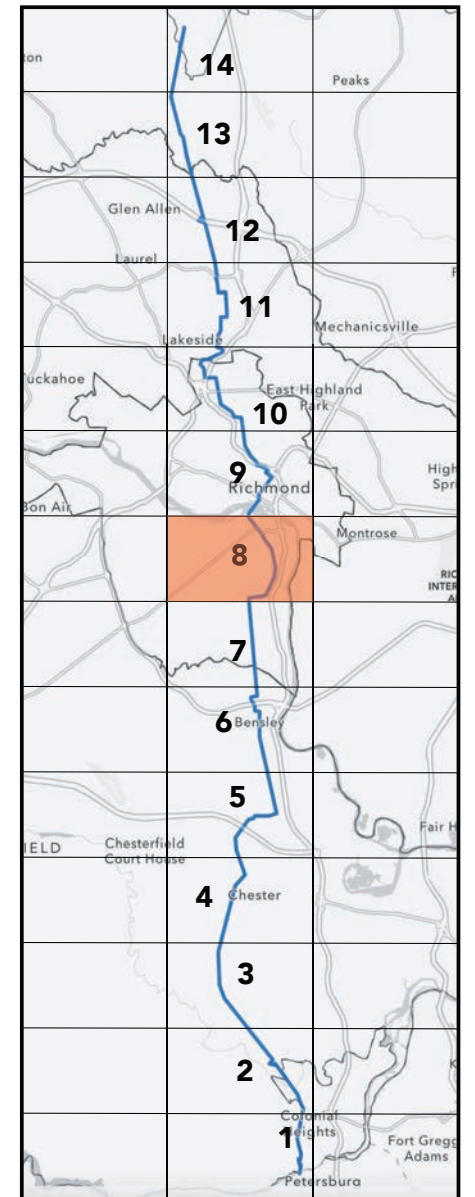
THIS DRAWING REPRESENTS DESIGN INTENT ONLY.

Date 4.22.24	Revisions 6.6.24	Scale 3/4" = 1'
-----------------	---------------------	--------------------

Client/Project
CVTA, Virginia
Wayfinding for Fall Line Trail



PROGRAMMING
Sign Location Plan
Richmond



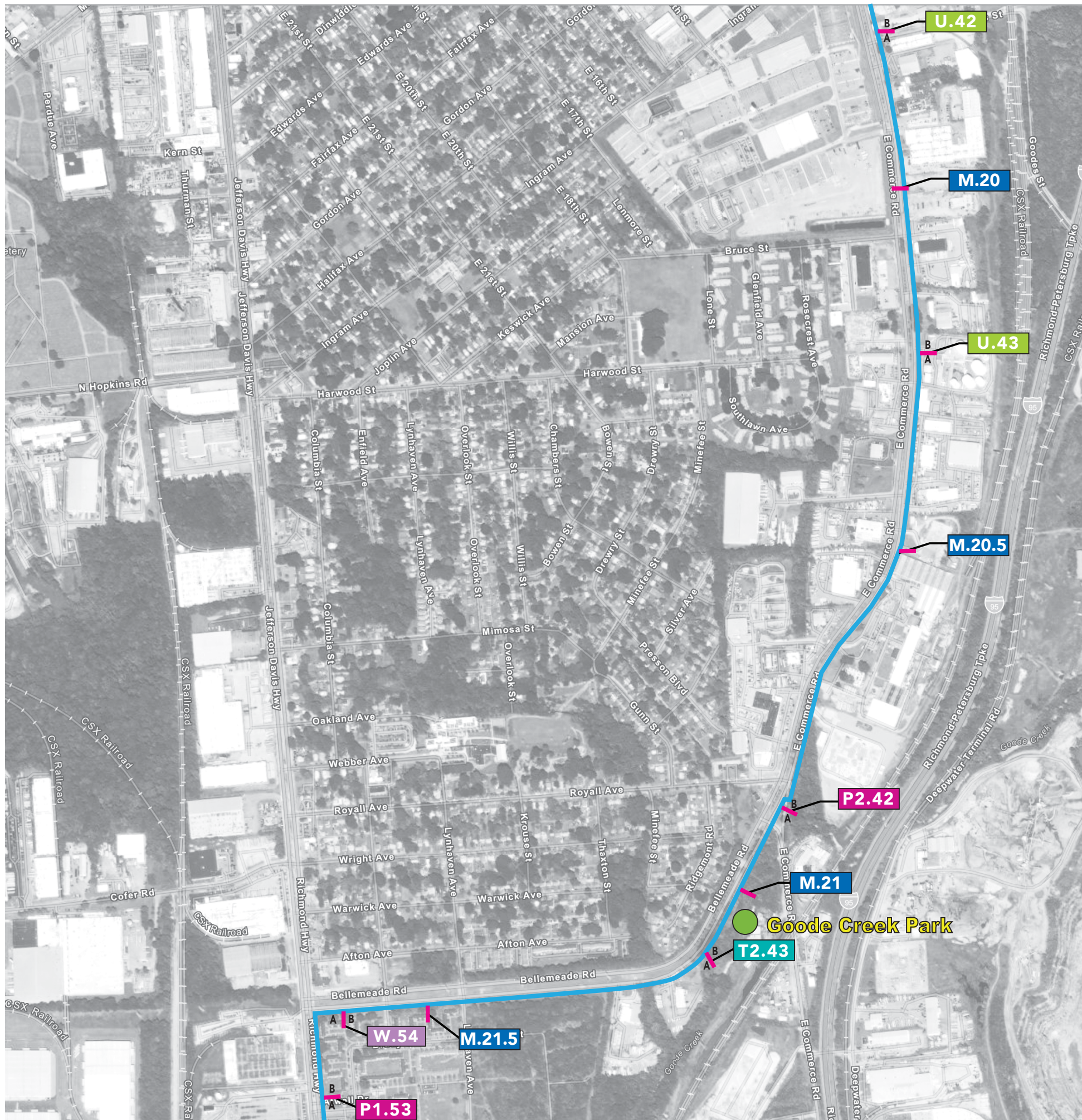
THIS DRAWING REPRESENTS DESIGN INTENT ONLY.

Date 4.22.24	Revisions 6.6.24	Scale NTS
-----------------	---------------------	--------------

Client/Project
CVTA, Virginia
Wayfinding for Fall Line Trail

© 2024 AB Design, Inc.

R.18

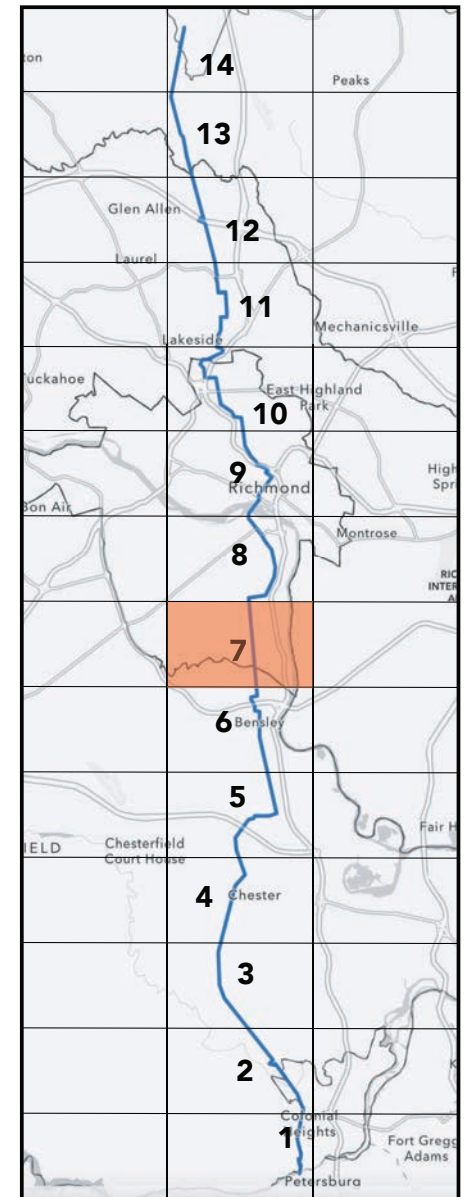


SIGNTYPES KEY

- ID Landmark Id.
- M Mile marker
- P Pedestrian Directional
- PL Plate
- T Trailhead Sign
- U Urban/ParkingMarker
- V Vehicular Directional
- W Directional
- Trail Access Point



PROGRAMMING
Sign Location Plan
Richmond



THIS DRAWING REPRESENTS DESIGN INTENT ONLY.

Date 4.22.24	Revisions 6.6.24	Scale NTS
-----------------	---------------------	--------------

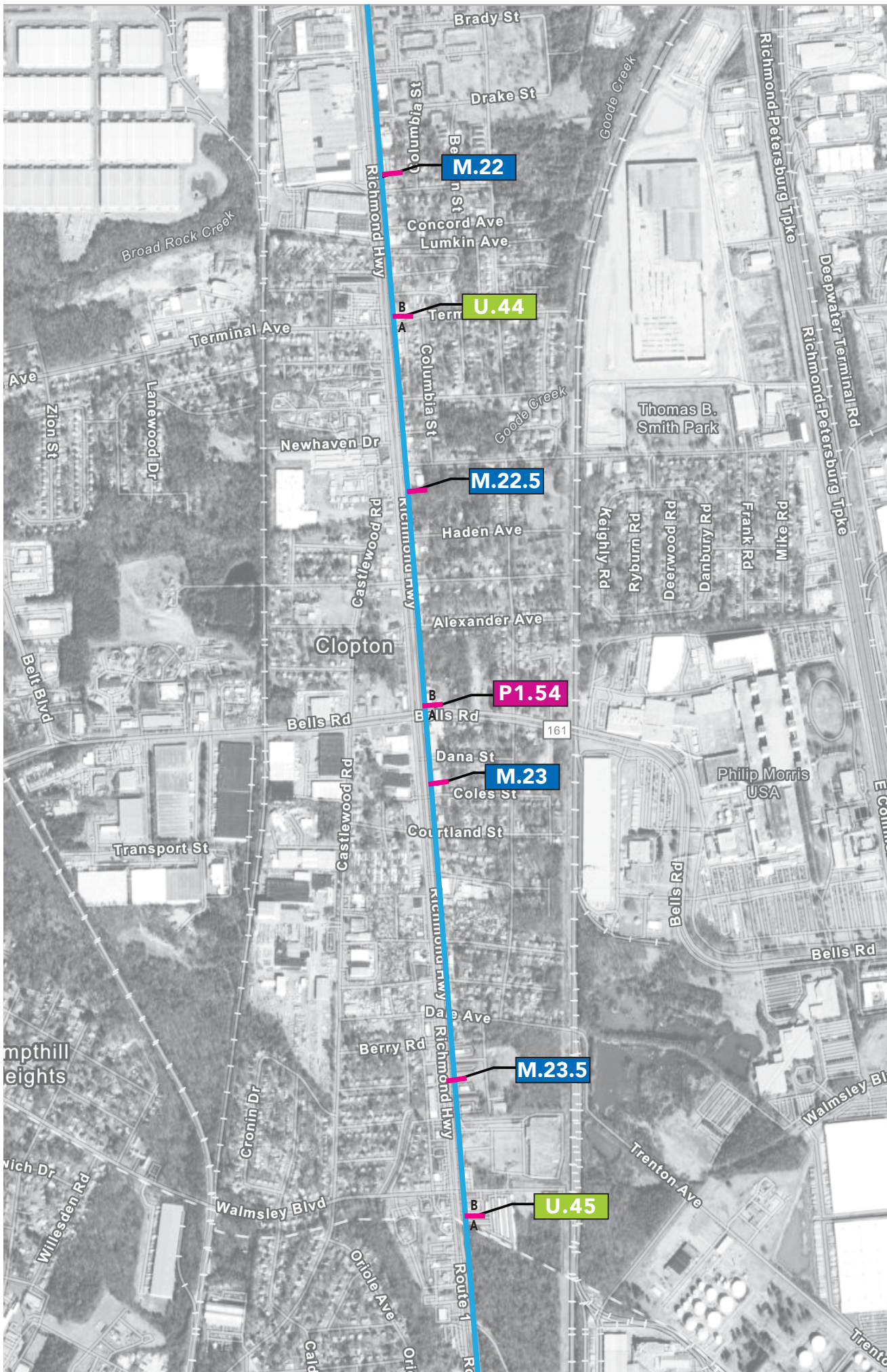
Client/Project
 CVTA, Virginia
 Wayfinding for Fall Line Trail

© 2024 AB Design, Inc.

R.19

SIGNTYPES KEY

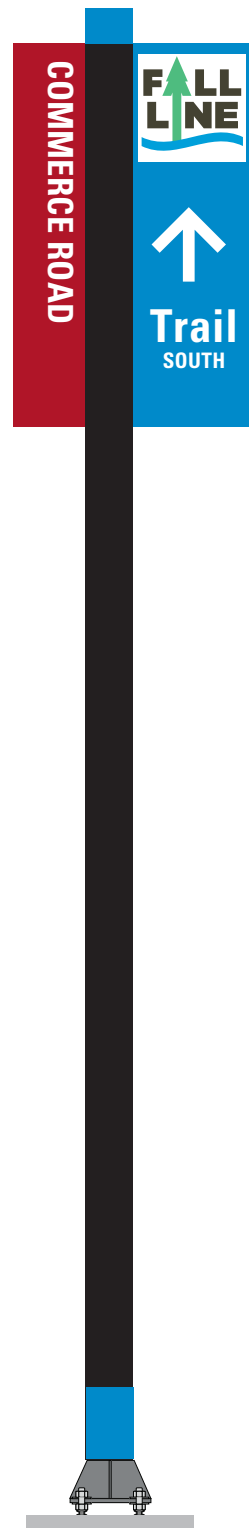
- ID Landmark Id.
- M Mile marker
- P Pedestrian Directional
- PL Plate
- T Trailhead Sign
- U Urban/ParkingMarker
- V Vehicular Directional
- W Directional
- Trail Access Point



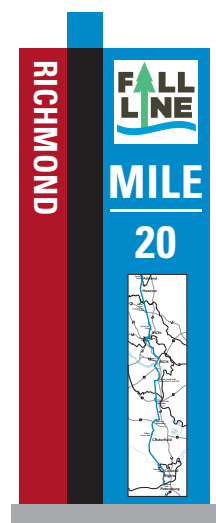
We recommend the use of street pavers along Commerce Rd. to reinforce the route of the trail.



Sign Type U.42A
Urban marker



Sign Type U.42B
Urban marker



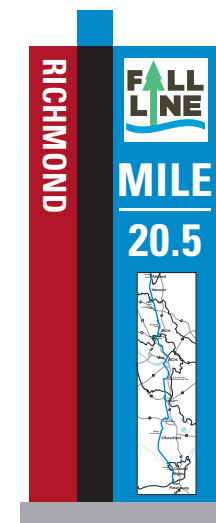
Sign Type M.20
Mile Marker



Sign Type U.43A
Urban marker



Sign Type U.43B
Urban marker



Sign Type M.20.5
Mile Marker

PROGRAMMING

Sign Types
Richmond

THIS DRAWING REPRESENTS DESIGN INTENT ONLY.

Date 4.22.24	Revisions 6.6.24	Scale 3/4"=1'
-----------------	---------------------	------------------

Client/Project
CVTA, Virginia
Wayfinding for Fall Line Trail

© 2024 AB Design, Inc.

R.20

We recommend the use of street pavers along Commerce Rd. to reinforce the route of the trail.

PROGRAMMING

Sign Types
Richmond



Sign Type P2.42A Pedestrian Directional Sign Type P2.42B Pedestrian Directional

Sign Type M.21 Mile Marker

Sign Type T2.43A Pedestrian Trailhead/Regulatory Sign

Sign Type T2.43B Pedestrian Trailhead/Regulatory Sign

THIS DRAWING REPRESENTS DESIGN INTENT ONLY.

Date 12.4.23	Revisions 6.6.24	Scale 3/4" = 1'
-----------------	---------------------	--------------------


Client/Project
CVTA, Virginia
Wayfinding for Fall Line Trail

© 2024 AB Design, Inc.

We recommend the use of street pavers along Commerce Rd., Bellemeade Rd. and Richmond Highway to reinforce the route of the trail.

PROGRAMMING

Sign Types
Richmond



THIS DRAWING REPRESENTS DESIGN INTENT ONLY.

Date 4.22.24	Revisions 6.6.24	Scale 3/4" = 1'
-----------------	---------------------	--------------------

Client/Project
CVTA, Virginia
Wayfinding for Fall Line Trail

© 2024 AB Design, Inc.


We recommend the use of street pavers along Richmond Highway to reinforce the route of the trail.

PROGRAMMING

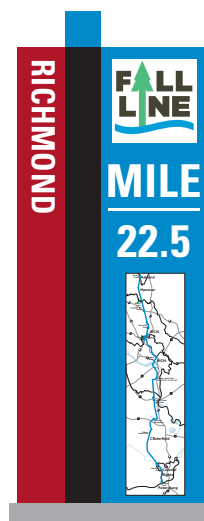
Sign Types
Richmond



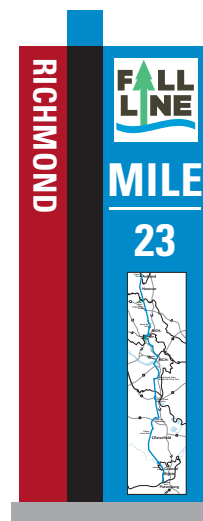
Sign Type P1.54A
Pedestrian Directional



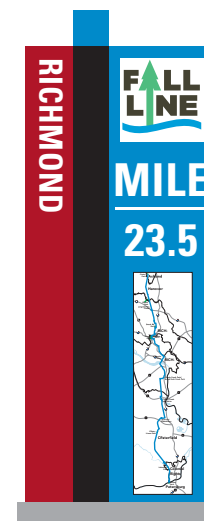
Sign Type P1.54B
Pedestrian Directional



Sign Type M.22.5
Mile Marker



Sign Type M.23
Mile Marker



Sign Type M.23.5
Mile Marker



Sign Type U.45A
Urban marker



Sign Type U.45B
Urban marker

THIS DRAWING REPRESENTS DESIGN INTENT ONLY.

Date 4.22.24	Revisions 6.6.24	Scale 3/4" = 1'
-----------------	---------------------	--------------------

Client/Project
CVTA, Virginia
Wayfinding for Fall Line Trail

© 2024 AB Design, Inc.

June 2024



CVTA Wayfinding for Fall Line Trail

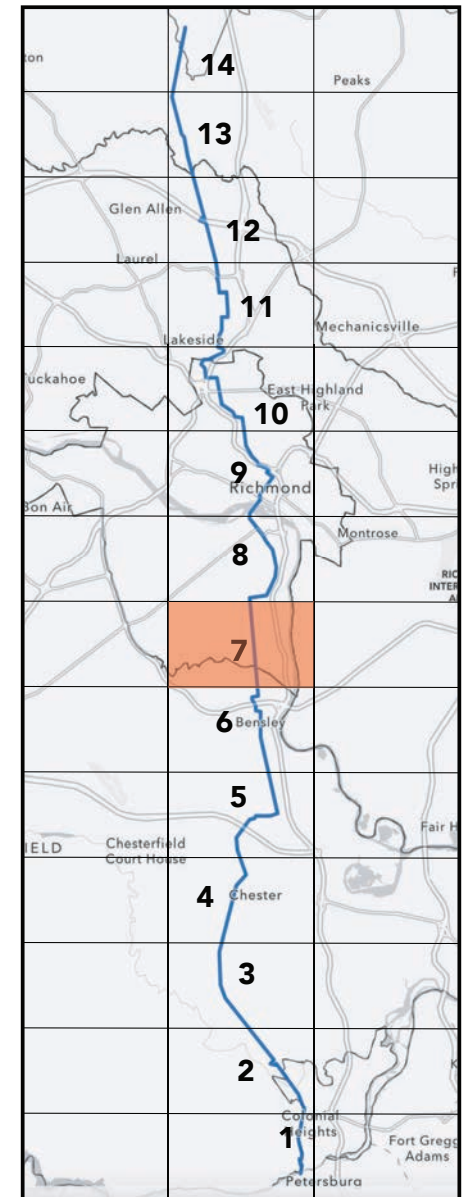
Programming
Chesterfield County



1005 Stonemill Road
Richmond, Virginia 23233
Phone: 804-346-4771
Fax: 804-325-1751
www.abdesignonline.com



PROGRAMMING
Sign Location Plan
Chesterfield



SIGNTYPES KEY

ID	Landmark Id.
M	Mile marker
P	Pedestrian Directional
PL	Plate
T	Trailhead Sign
U	Urban/ParkingMarker
V	Vehicular Directional
W	Directional
●	Trail Access Point

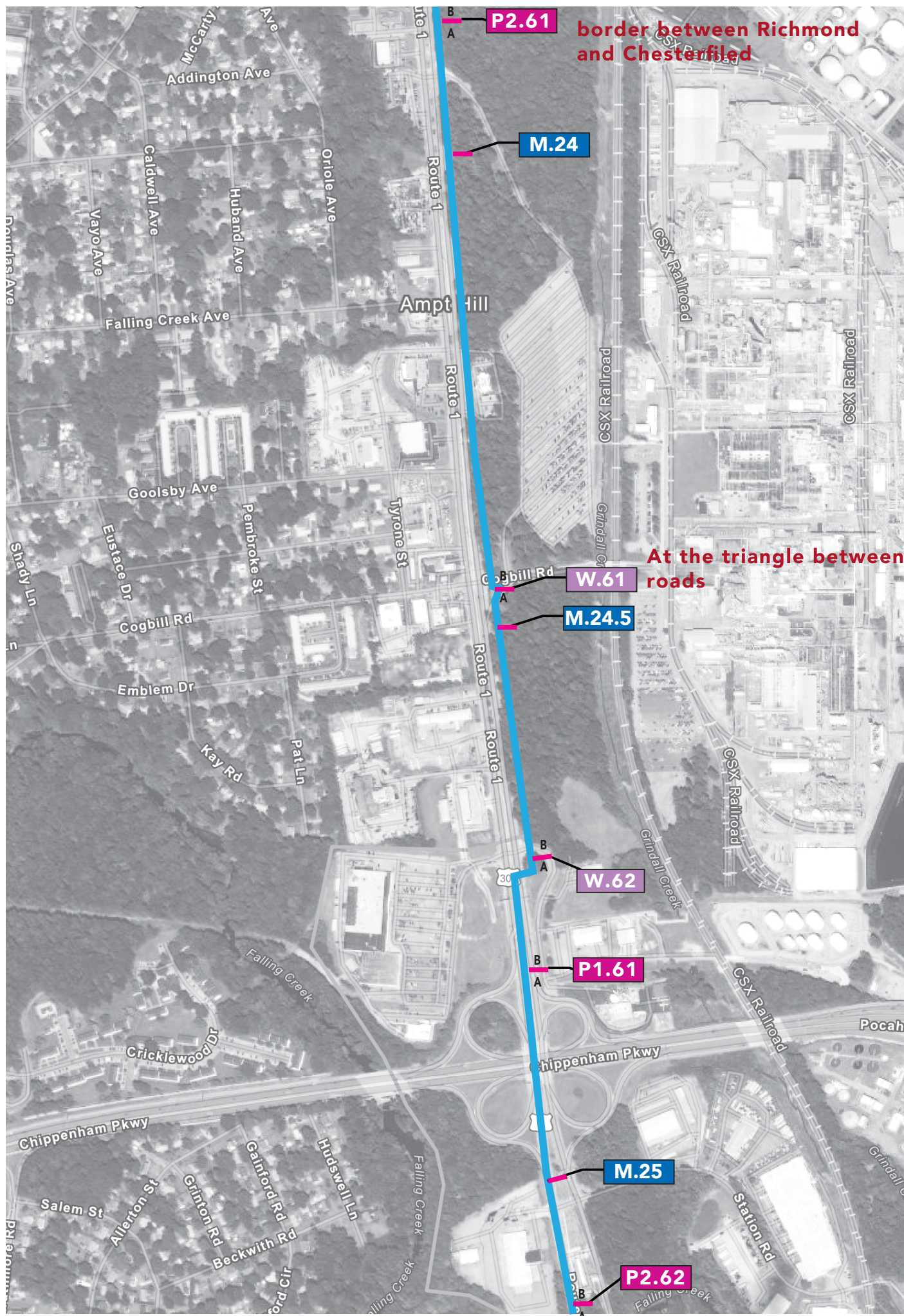
THIS DRAWING REPRESENTS DESIGN INTENT ONLY.

Date	Revisions	Scale
4.25.24	6.10.24	NTS
	6.26.24	

Client/Project
CVTA, Virginia
Wayfinding for Fall Line Trail

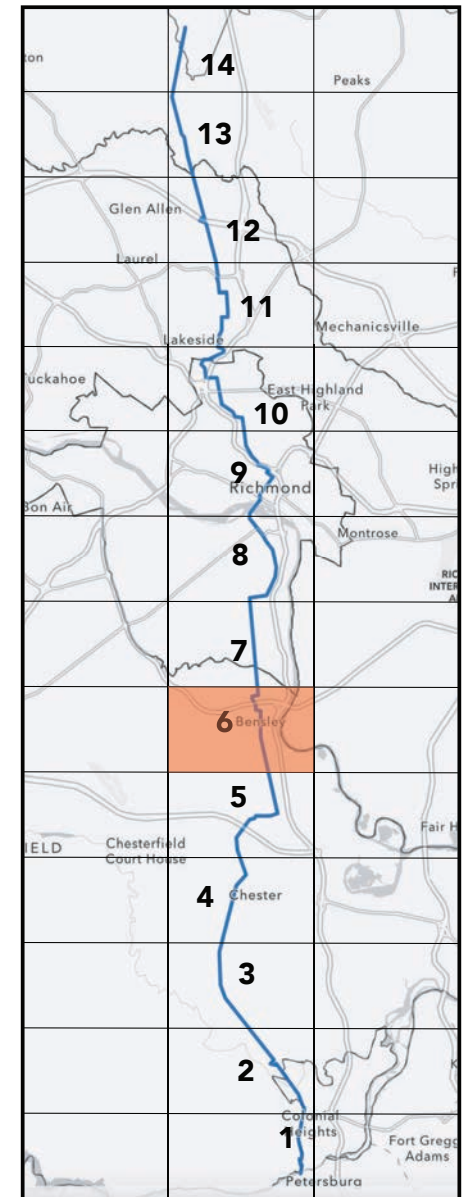
© 2024 AB Design, Inc.

CH.1





PROGRAMMING
Sign Location Plan
Chesterfield



THIS DRAWING REPRESENTS DESIGN INTENT ONLY.

Date	Revisions	Scale
4.25.24	5.16.24 6.10.24 6.26.24	NTS

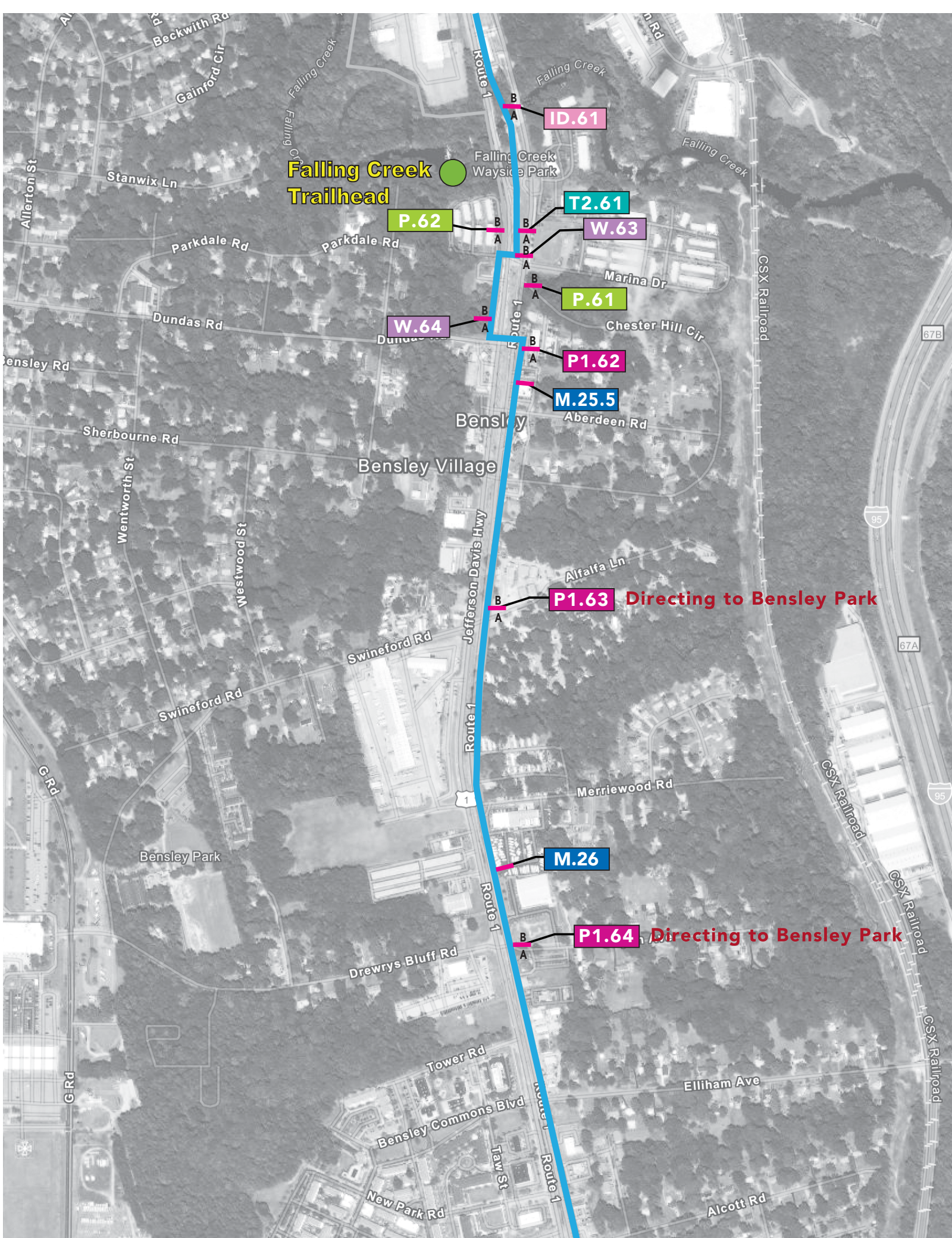
Client/Project
CVTA, Virginia
Wayfinding for Fall Line Trail

© 2024 AB Design, Inc.

CH.2

SIGNTYPES KEY

- ID Landmark Id.
- M Mile marker
- P Pedestrian Directional
- PL Plate
- T Trailhead Sign
- U Urban/ParkingMarker
- V Vehicular Directional
- W Directional
- Trail Access Point



PROGRAMMING

Sign Types
Chesterfield



Sign Type P2.61A Pedestrian Directional
Sign Type P2.61B Pedestrian Directional

Sign Type M.24 Mile Marker

Sign Type W.61A Directional Sign

W.61B

Sign Type M.24.5 Mile Marker

Sign Type W.62A Directional Sign

W.621B

THIS DRAWING REPRESENTS DESIGN INTENT ONLY.

Date 4.25.24	Revisions 6.10.24 6.26.24	Scale 3/4" = 1'
-----------------	---------------------------------	--------------------

Client/Project
CVTA, Virginia
Wayfinding for Fall Line Trail

© 2024 AB Design, Inc.

PROGRAMMING

Sign Types
Chesterfield



Sign Type P1.61A Pedestrian Directional
Sign Type P1.61B Pedestrian Directional

Sign Type M.25 Mile Marker

Sign Type P2.62A Pedestrian Directional
Sign Type P2.62B Pedestrian Directional

Sign Type ID.61A Landmark Identification

Sign Type ID.61B Landmark Identification

THIS DRAWING REPRESENTS DESIGN INTENT ONLY.

Date	Revisions	Scale
4.25.24	6.10.24 6.26.24	3/4" = 1'

Client/Project
CVTA, Virginia
Wayfinding for Fall Line Trail

© 2024 AB Design, Inc.

PROGRAMMING

Sign Types
Chesterfield



Sign Type T2.61A
Pedestrian TrailRad/
Regulatory Sign

Sign Type T2.61B
Pedestrian TrailRad/
Regulatory Sign



Sign Type P.61A
Urban marker



Sign Type P.61B
Urban marker



Sign Type P.62B
Urban marker



Sign Type P.62A
Urban marker

THIS DRAWING REPRESENTS DESIGN INTENT ONLY.

Date	Revisions	Scale
4.25.24	5.16.24 6.10.24 6.26.24	3/4" = 1'

Client/Project
CVTA, Virginia
Wayfinding for Fall Line Trail

© 2024 AB Design, Inc.

PROGRAMMING

Sign Types
Chesterfield




Sign Type W.63A
Directional Sign

W.63B



Sign Type W.64A
Directional Sign

W.64B



Sign Type P1.62A
Pedestrian Directional

Sign Type P1.62B
Pedestrian Directional



Sign Type M.25.5
Mile Marker

THIS DRAWING REPRESENTS DESIGN INTENT ONLY.

Date 4.25.24	Revisions 6.10.24 6.26.24	Scale 3/4" = 1'
-----------------	---------------------------------	--------------------

Client/Project
CVTA, Virginia
Wayfinding for Fall Line Trail

© 2024 AB Design, Inc.

PROGRAMMING

Sign Types
Chesterfield



Sign Type P1.63A Pedestrian Directional
Sign Type P1.63B Pedestrian Directional

Sign Type M.26 Mile Marker

Sign Type P1.64A Pedestrian Directional
Sign Type P1.64B Pedestrian Directional



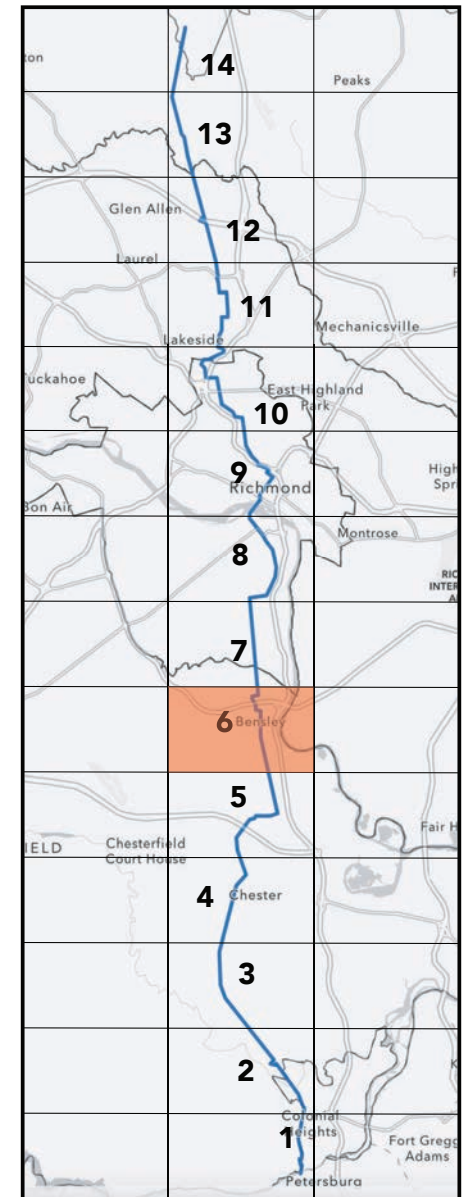
THIS DRAWING REPRESENTS DESIGN INTENT ONLY.

Date	Revisions	Scale
4.25.24	5.16.24 6.10.24 6.26.24	3/4" = 1'

Client/Project
CVTA, Virginia
Wayfinding for Fall Line Trail



PROGRAMMING
Sign Location Plan
Chesterfield



THIS DRAWING REPRESENTS DESIGN INTENT ONLY.

Date 4.29.24	Revisions 6.10.24 6.26.24	Scale NTS
-----------------	---------------------------------	--------------

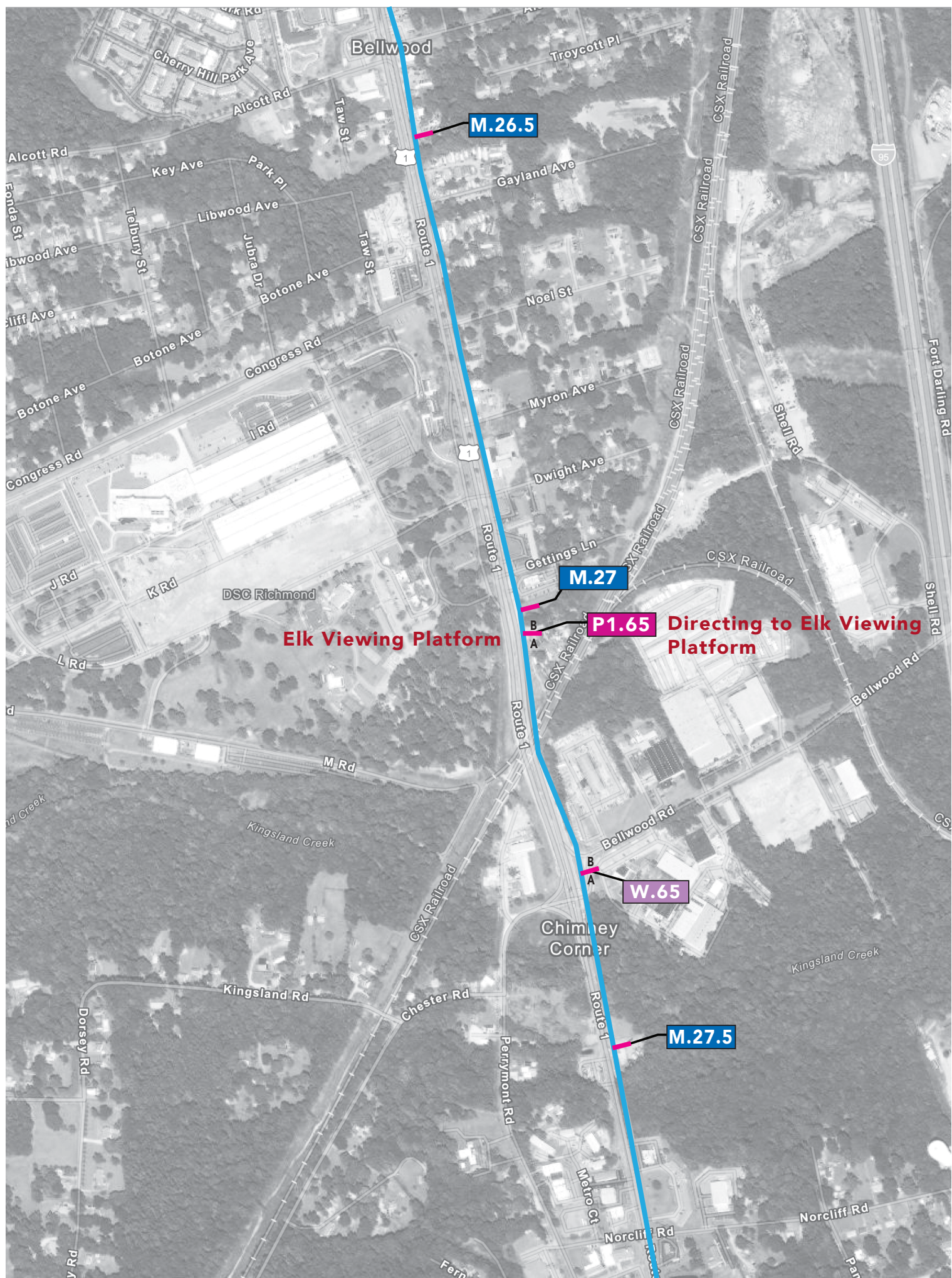
Client/Project
CVTA, Virginia
Wayfinding for Fall Line Trail

© 2024 AB Design, Inc.

CH.8

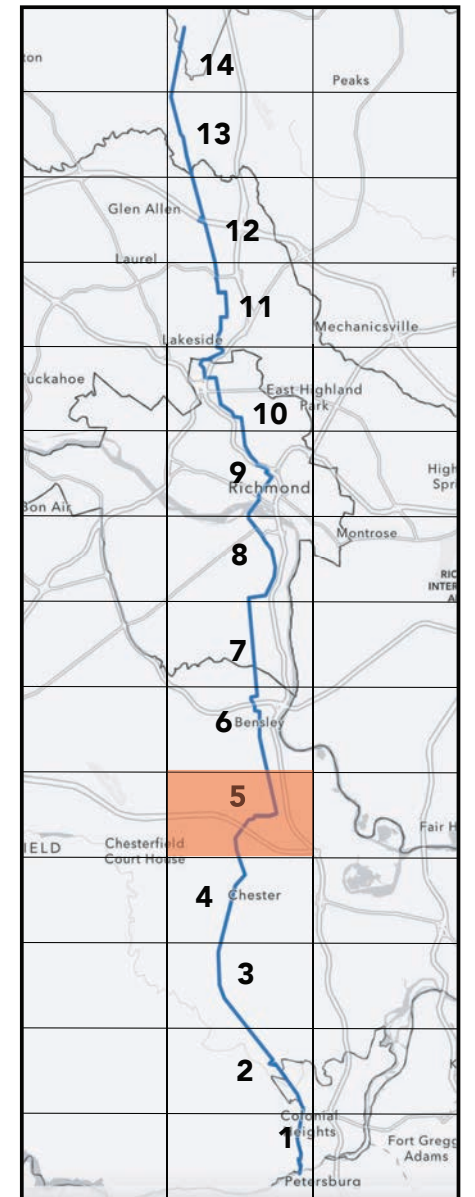
SIGNTYPES KEY

- ID Landmark Id.
- M Mile marker
- P Pedestrian Directional
- PL Plate
- T Trailhead Sign
- U Urban/ParkingMarker
- V Vehicular Directional
- W Directional
- Trail Access Point





PROGRAMMING
Sign Location Plan
Chesterfield



THIS DRAWING REPRESENTS DESIGN INTENT ONLY.

Date 4.29.24	Revisions 6.10.24 6.26.24	Scale NTS
-----------------	---------------------------------	--------------

Client/Project
CVTA, Virginia
Wayfinding for Fall Line Trail

© 2024 AB Design, Inc.

CH.9




SIGNTYPES KEY

- ID Landmark Id.
- M Mile marker
- P Pedestrian Directional
- PL Plate
- T Trailhead Sign
- U Urban/ParkingMarker
- V Vehicular Directional
- W Directional
- Trail Access Point

PROGRAMMING

Sign Types
Chesterfield



Sign Type M.26.5
Mile Marker

Sign Type M.27
Mile Marker

Sign Type P1.65A
Pedestrian Directional

Sign Type P1.65B
Pedestrian Directional

Sign Type W.65A
W.65B
Directional Sign

Sign Type M.27.5
Mile Marker

Sign Type P1.66A
Pedestrian Directional

Sign Type P1.66B
Pedestrian Directional

THIS DRAWING REPRESENTS DESIGN INTENT ONLY.

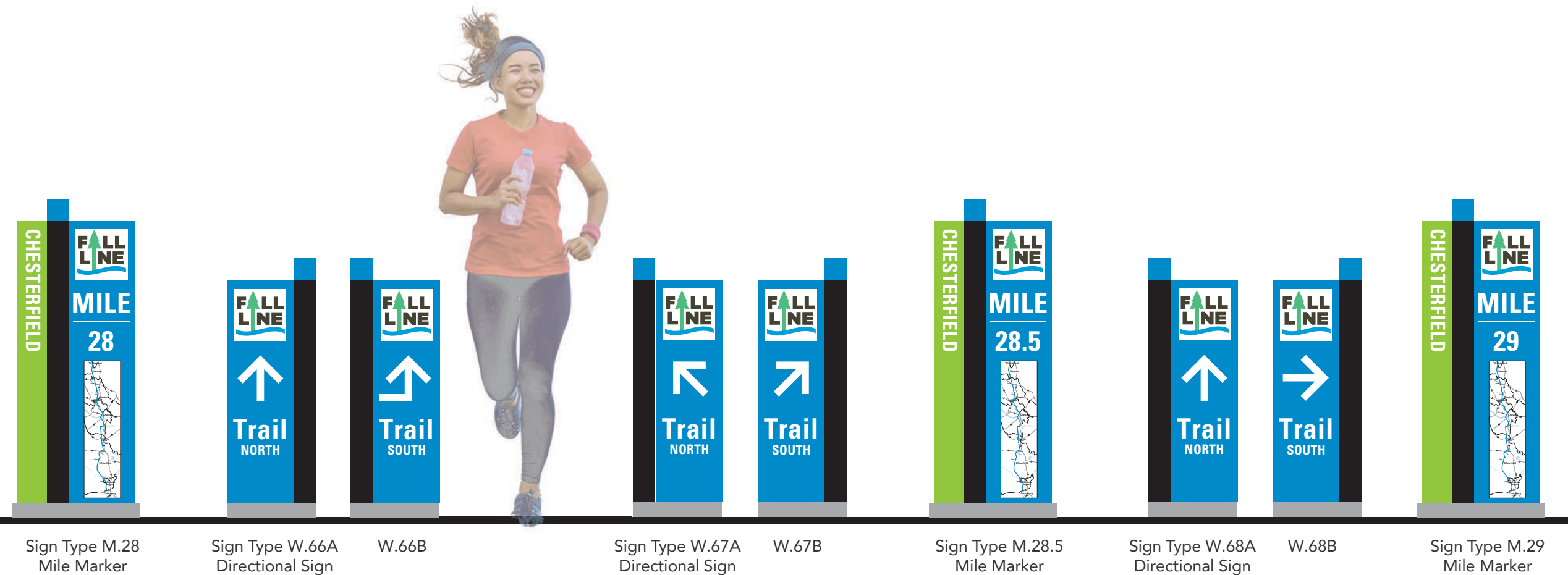
Date	Revisions	Scale
4.29.24	6.10.24 6.26.24	3/4" = 1'

Client/Project
CVTA, Virginia
Wayfinding for Fall Line Trail

© 2024 AB Design, Inc.

PROGRAMMING

Sign Types
Chesterfield



Sign Type M.28
Mile Marker

Sign Type W.66A
Directional Sign

W.66B

Sign Type W.67A
Directional Sign

W.67B

Sign Type M.28.5
Mile Marker

Sign Type W.68A
Directional Sign

W.68B

Sign Type M.29
Mile Marker

THIS DRAWING REPRESENTS DESIGN INTENT ONLY.

Date	Revisions	Scale
4.29.24	6.10.24 6.26.24	3/4" = 1'

Client/Project
CVTA, Virginia
Wayfinding for Fall Line Trail

© 2024 AB Design, Inc.

PROGRAMMING

Sign Types
Chesterfield



Sign Type P2.63A Pedestrian Directional
Sign Type P2.63B Pedestrian Directional

Sign Type T2.62A Pedestrian TrailRad/
Regulatory Sign

Sign Type T2.62B Pedestrian TrailRad/
Regulatory Sign

Sign Type M.29.5 Mile Marker

Sign Type W.69A Directional Sign

W.69B

THIS DRAWING REPRESENTS DESIGN INTENT ONLY.

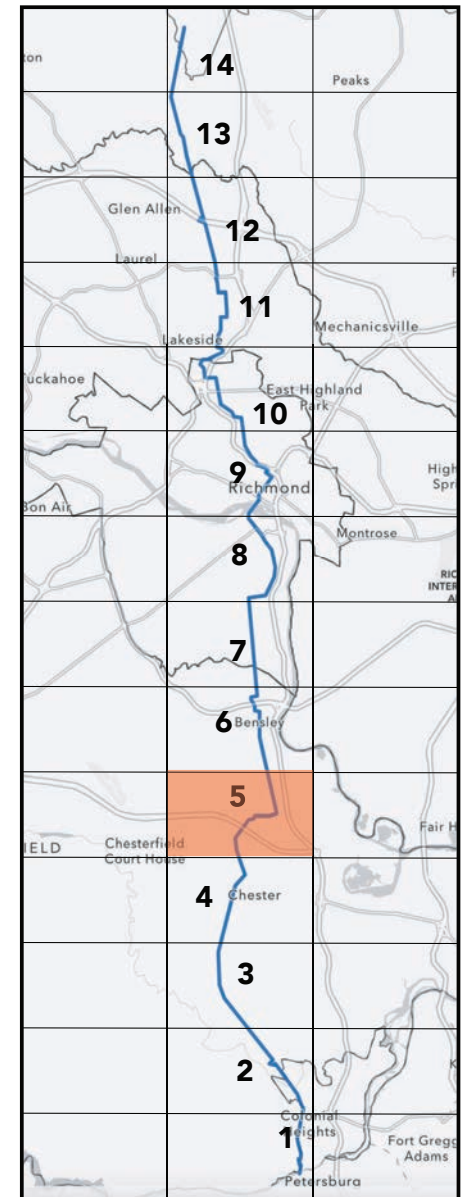
Date 4.29.24	Revisions 6.10.24 6.26.24	Scale 3/4" = 1'
-----------------	---------------------------------	--------------------

Client/Project
CVTA, Virginia
Wayfinding for Fall Line Trail

© 2024 AB Design, Inc.



PROGRAMMING
 Sign Location Plan
 Chesterfield



THIS DRAWING REPRESENTS DESIGN INTENT ONLY.

Date 4.29.24	Revisions 6.10.24 6.26.24	Scale NTS
-----------------	---------------------------------	--------------

Client/Project
 CVTA, Virginia
 Wayfinding for Fall Line Trail

© 2024 AB Design, Inc.

CH.13

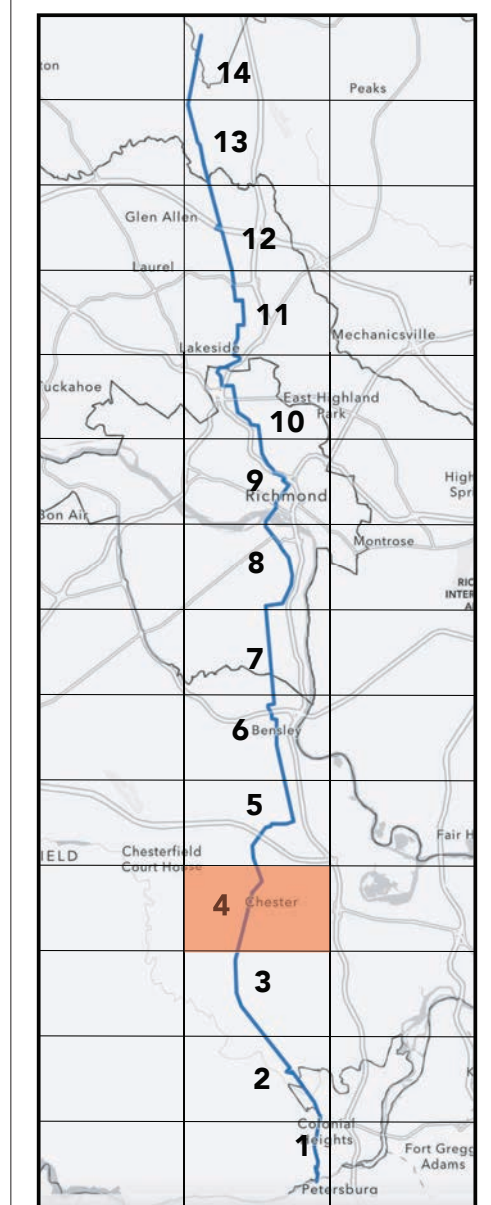


SIGNTYPES KEY

- ID Landmark Id.
- M Mile marker
- P Pedestrian Directional
- PL Plate
- T Trailhead Sign
- U Urban/ParkingMarker
- V Vehicular Directional
- W Directional
- Trail Access Point



PROGRAMMING
Sign Location Plan
Chesterfield



THIS DRAWING REPRESENTS DESIGN INTENT ONLY.

Date 4.29.24	Revisions 6.10.24 6.26.24	Scale NTS
-----------------	---------------------------------	--------------

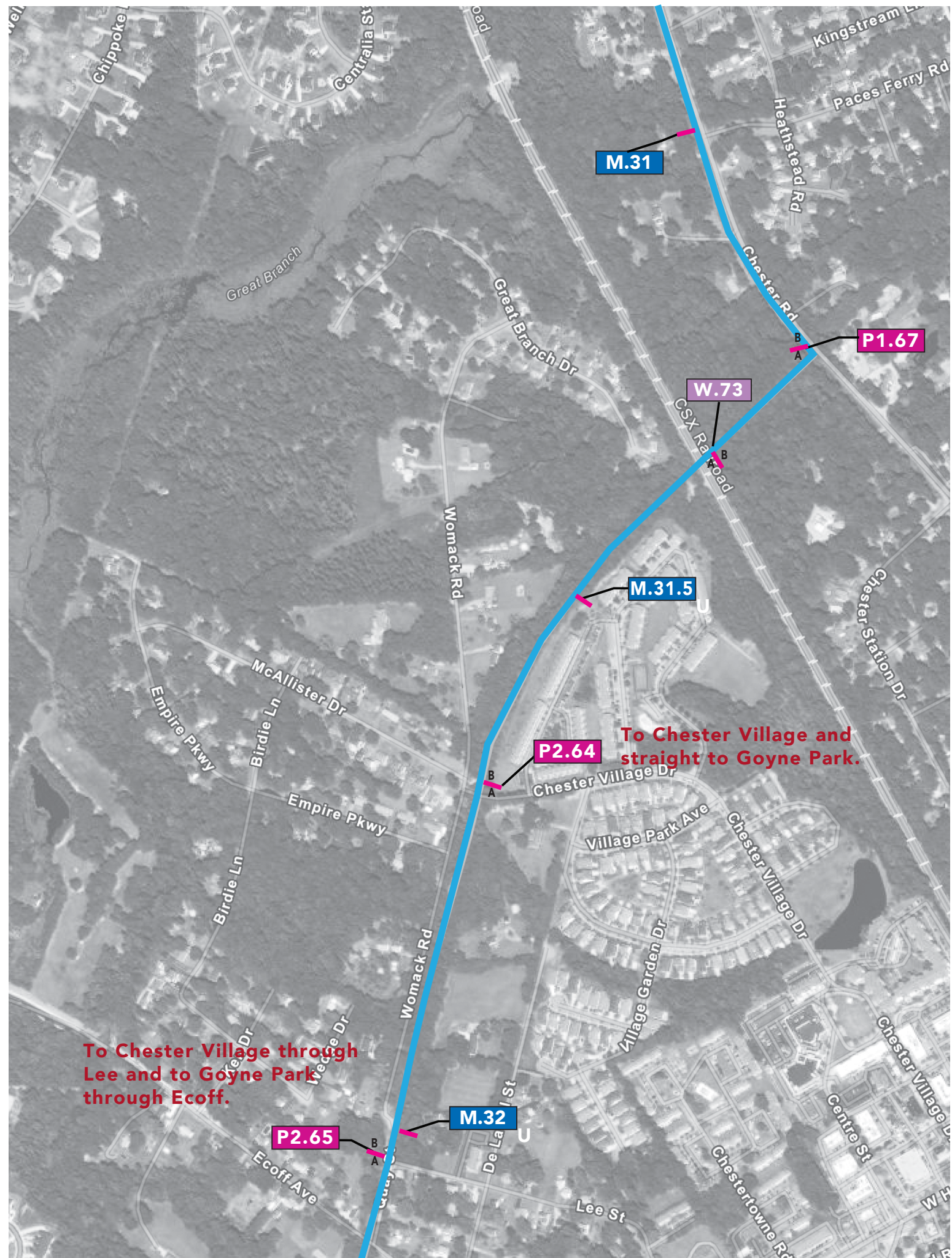
Client/Project
CVTA, Virginia
Wayfinding for Fall Line Trail

© 2024 AB Design, Inc.

CH.14

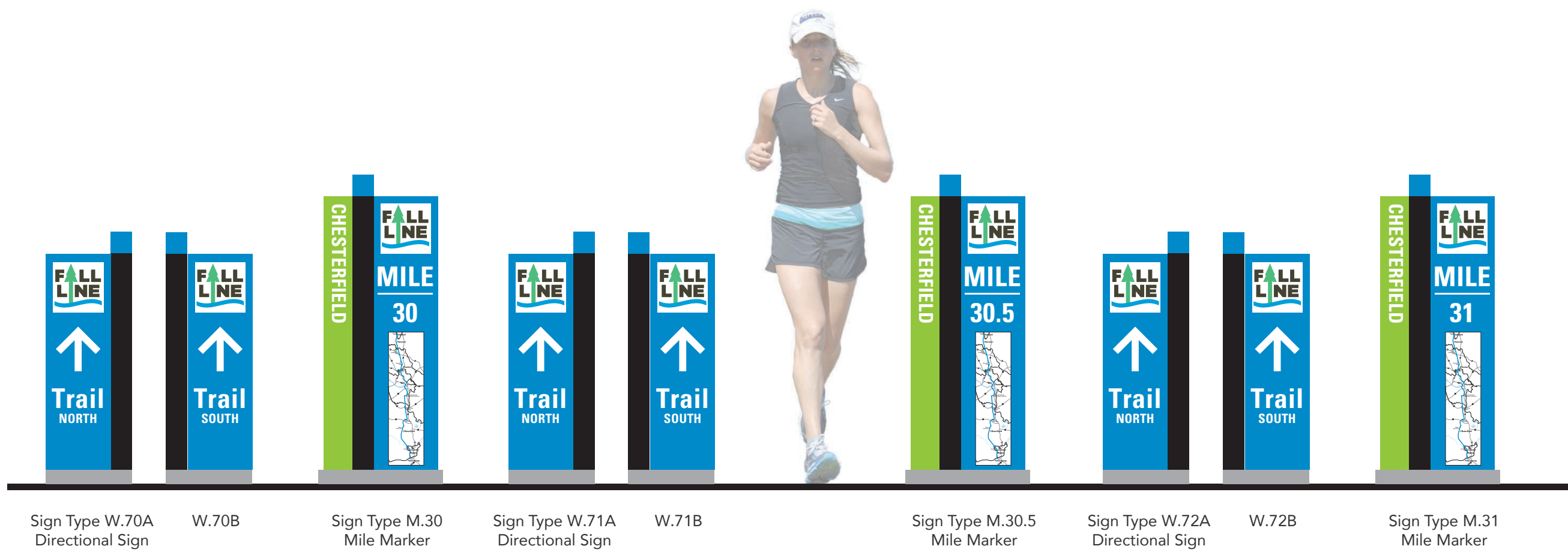
SIGNTYPES KEY

- ID Landmark Id.
- M Mile marker
- P Pedestrian Directional
- PL Plate
- T Trailhead Sign
- U Urban/ParkingMarker
- V Vehicular Directional
- W Directional
- Trail Access Point



PROGRAMMING

Sign Types
Chesterfield



Sign Type W.70A
Directional Sign

W.70B

Sign Type M.30
Mile Marker

Sign Type W.71A
Directional Sign

W.71B

Sign Type M.30.5
Mile Marker

Sign Type W.72A
Directional Sign

W.72B

Sign Type M.31
Mile Marker

THIS DRAWING REPRESENTS DESIGN INTENT ONLY.

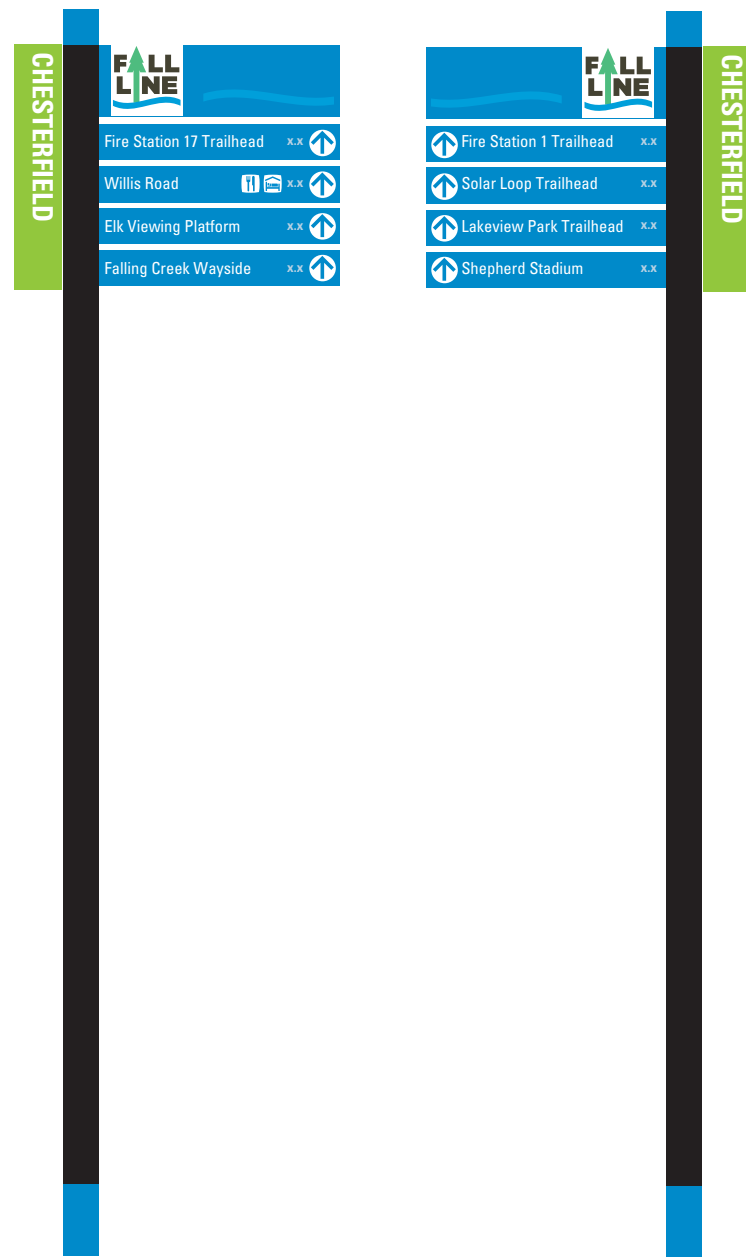
Date 4.29.24	Revisions 6.10.24 6.26.24	Scale 3/4" = 1'
-----------------	---------------------------------	--------------------

Client/Project
CVTA, Virginia
Wayfinding for Fall Line Trail

© 2024 AB Design, Inc.

PROGRAMMING

Sign Types
Chesterfield



Sign Type P1.67A
Pedestrian Directional

Sign Type P1.67B
Pedestrian Directional



Sign Type W.73A
Directional Sign

W.73B



Sign Type M.32
Mile Marker

THIS DRAWING REPRESENTS DESIGN INTENT ONLY.


Date	Revisions	Scale
4.29.24	6.10.24 6.26.24	3/4" = 1'

Client/Project
CVTA, Virginia
Wayfinding for Fall Line Trail

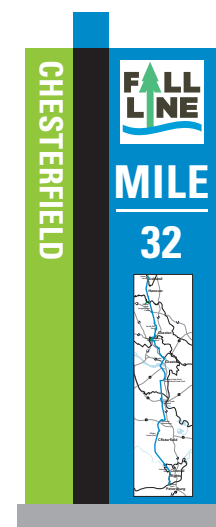
© 2024 AB Design, Inc.

PROGRAMMING

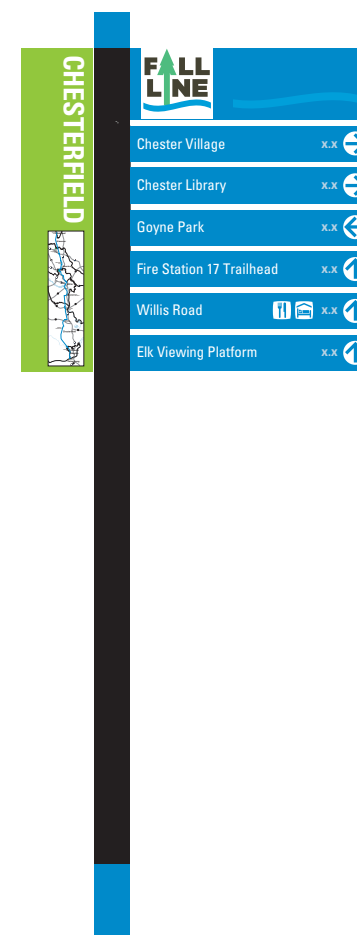
Sign Types
Chesterfield



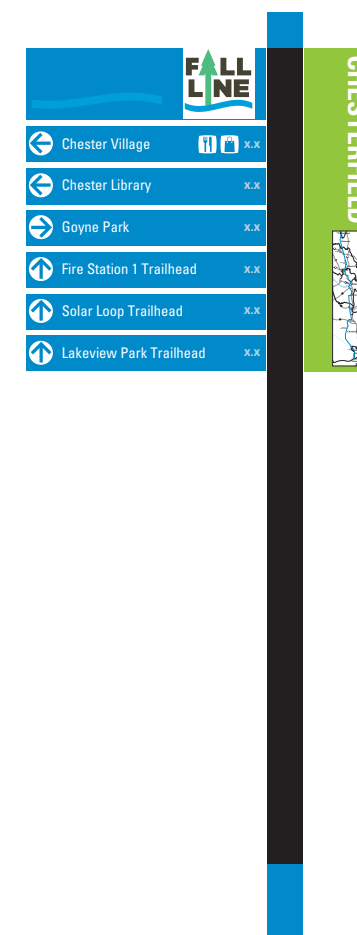
Sign Type P2.64A Pedestrian Directional
Sign Type P2.64B Pedestrian Directional



Sign Type M.32 Mile Marker



Sign Type P2.65A Pedestrian Directional



Sign Type P2.65B Pedestrian Directional

THIS DRAWING REPRESENTS DESIGN INTENT ONLY.

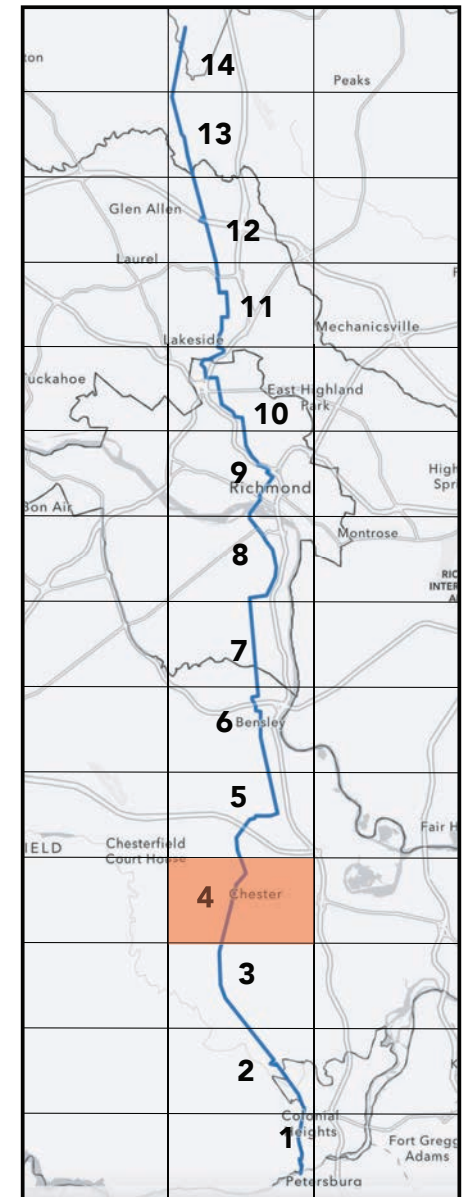
Date 4.29.24	Revisions 6.10.24 6.26.24	Scale 3/4" = 1'
-----------------	---------------------------------	--------------------

Client/Project
CVTA, Virginia
Wayfinding for Fall Line Trail

© 2024 AB Design, Inc.



PROGRAMMING
Sign Location Plan
Chesterfield



THIS DRAWING REPRESENTS DESIGN INTENT ONLY.

Date 4.29.24	Revisions 6.10.24 6.26.24	Scale NTS
-----------------	---------------------------------	--------------

Client/Project
CVTA, Virginia
Wayfinding for Fall Line Trail

© 2024 AB Design, Inc.

CH.18

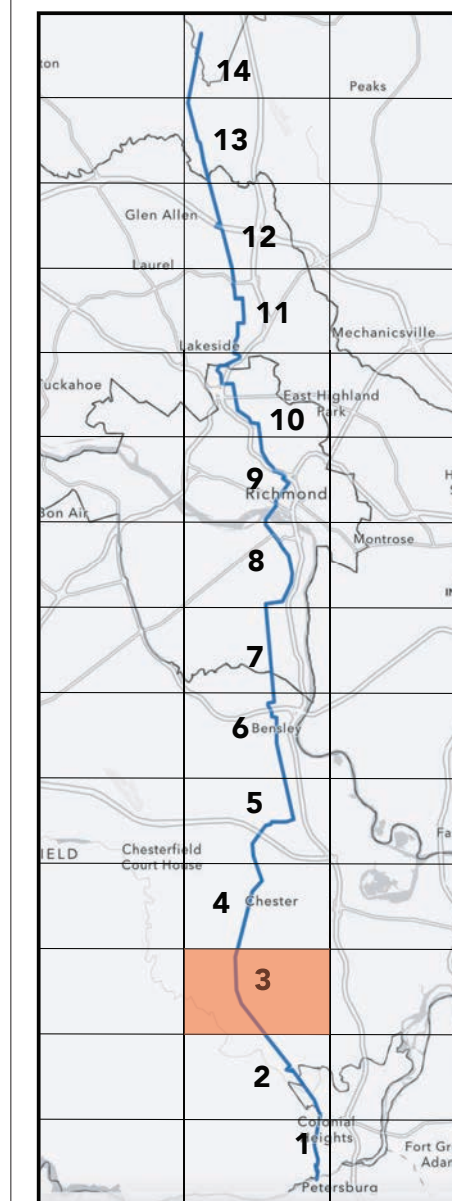
SIGNTYPES KEY

ID	Landmark Id.
M	Mile marker
P	Pedestrian Directional
PL	Plate
T	Trailhead Sign
U	Urban/ParkingMarker
V	Vehicular Directional
W	Directional
	Trail Access Point





PROGRAMMING
Sign Location Plan
Chesterfield



THIS DRAWING REPRESENTS DESIGN INTENT ONLY.

Date 4.29.24	Revisions 6.10.24 6.26.24	Scale NTS
-----------------	---------------------------------	--------------

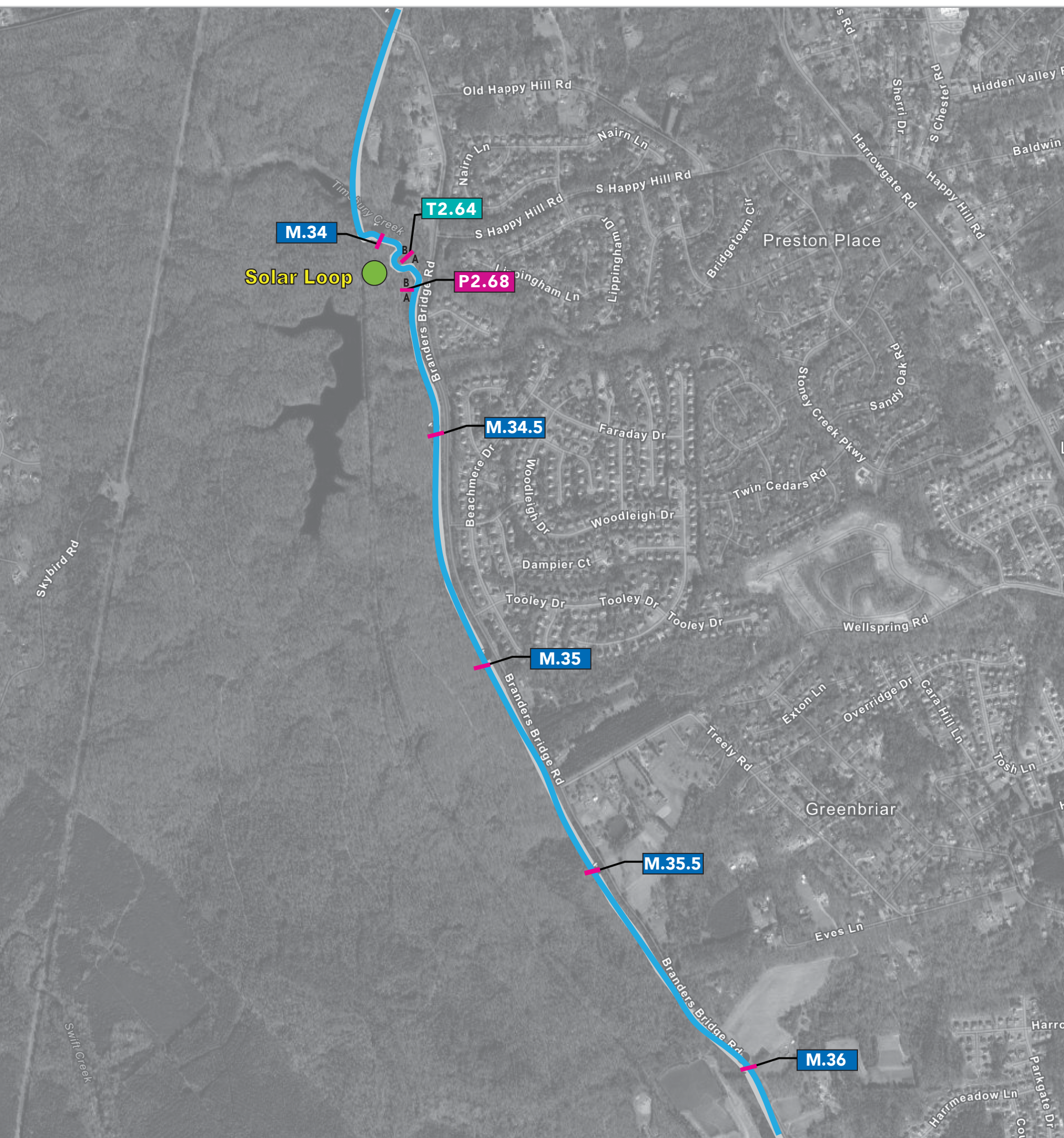
Client/Project
CVTA, Virginia
Wayfinding for Fall Line Trail

© 2024 AB Design, Inc.

CH.19

SIGNTYPES KEY

- ID Landmark Id.
- M Mile marker
- P Pedestrian Directional
- PL Plate
- T Trailhead Sign
- U Urban/ParkingMarker
- V Vehicular Directional
- W Directional
- Trail Access Point



PROGRAMMING

Sign Types
Chesterfield



Sign Type T2.63A
Pedestrian TrailRad/
Regulatory Sign

Sign Type T2.63B
Pedestrian TrailRad/
Regulatory Sign

Sign Type P2.66A
Pedestrian Directional

Sign Type P2.66B
Pedestrian Directional

Sign Type W.74A
Directional Sign

W.74B

Sign Type M.32.5
Mile Marker

THIS DRAWING REPRESENTS DESIGN INTENT ONLY.

Date	Revisions	Scale
4.29.24	6.10.24 6.26.24	3/4" = 1'

Client/Project
CVTA, Virginia
Wayfinding for Fall Line Trail

© 2024 AB Design, Inc.

PROGRAMMING

Sign Types
Chesterfield



Sign Type M.33
Mile Marker

Sign Type M.33.5
Mile Marker

Sign Type P2.67A
Pedestrian Directional

Sign Type P2.67B
Pedestrian Directional

Sign Type M.34
Mile Marker

Sign Type T2.64A
Pedestrian TrailRad/
Regulatory Sign

Sign Type T2.64B
Pedestrian TrailRad/
Regulatory Sign

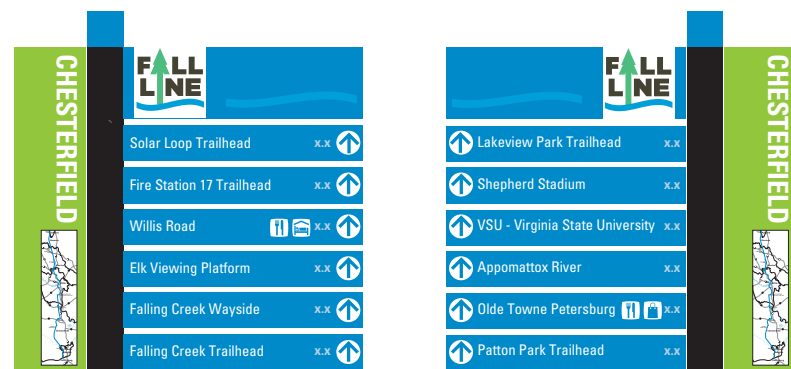
THIS DRAWING REPRESENTS DESIGN INTENT ONLY.

Date	Revisions	Scale
4.29.24	5.16.24 6.10.24	3/4" = 1'

Client/Project
CVTA, Virginia
Wayfinding for Fall Line Trail

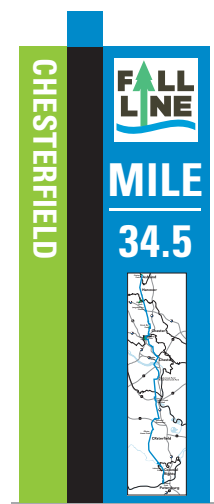
PROGRAMMING

Sign Types
Chesterfield

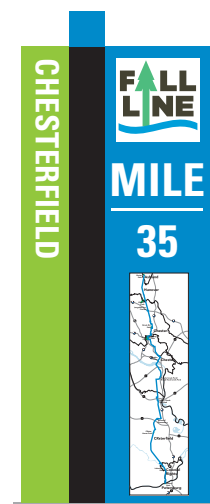


Sign Type P2.68A
Pedestrian Directional

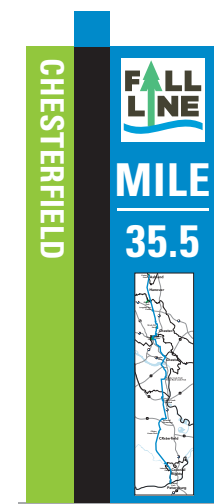
Sign Type P2.68B
Pedestrian Directional



Sign Type M.34.5
Mile Marker



Sign Type M.35
Mile Marker



Sign Type M.35.5
Mile Marker



Sign Type M.36
Mile Marker

THIS DRAWING REPRESENTS DESIGN INTENT ONLY.

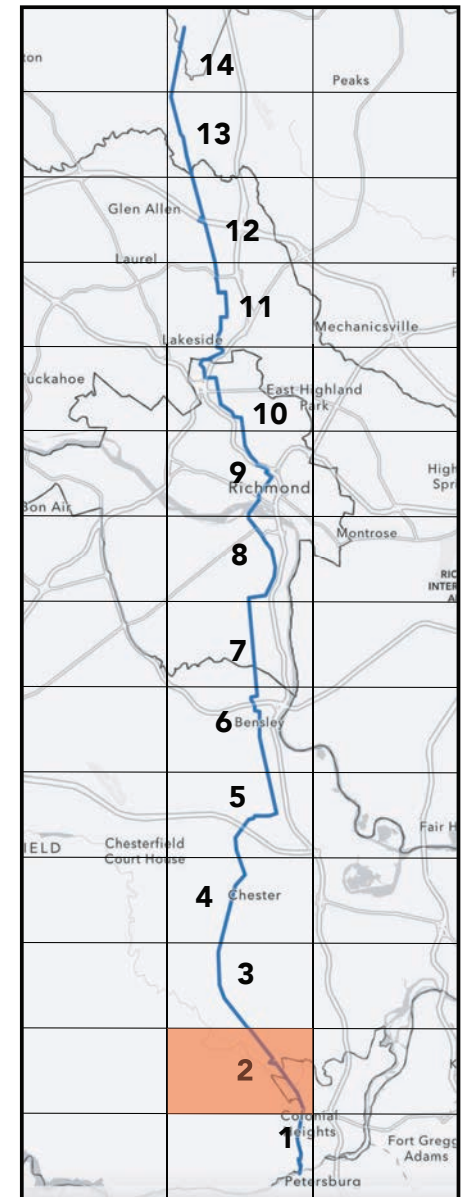
Date 4.29.24	Revisions 6.10.24 6.26.24	Scale 3/4" = 1'
-----------------	---------------------------------	--------------------

Client/Project
CVTA, Virginia
Wayfinding for Fall Line Trail

© 2024 AB Design, Inc.



PROGRAMMING
 Sign Location Plan
 Chesterfield



THIS DRAWING REPRESENTS DESIGN INTENT ONLY.

Date 4.29.24	Revisions 6.10.24 6.26.24	Scale NTS
-----------------	---------------------------------	--------------

Client/Project
 CVTA, Virginia
 Wayfinding for Fall Line Trail

© 2024 AB Design, Inc.

CH.23

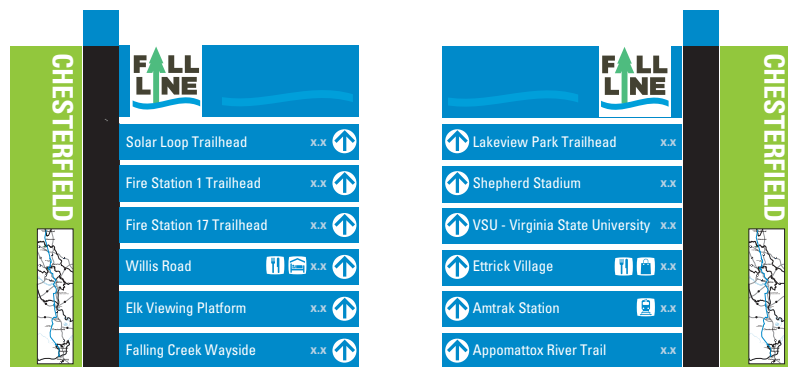


SIGNTYPES KEY

- ID Landmark Id.
- M Mile marker
- P Pedestrian Directional
- PL Plate
- T Trailhead Sign
- U Urban/ParkingMarker
- V Vehicular Directional
- W Directional
- Trail Access Point

PROGRAMMING

Sign Types
Chesterfield



Sign Type P2.69A
Pedestrian Directional

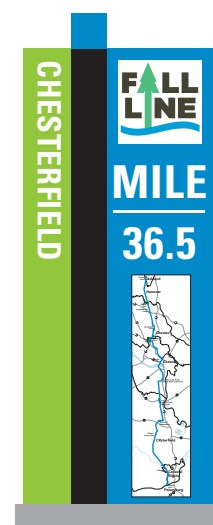
Sign Type P2.69B
Pedestrian Directional



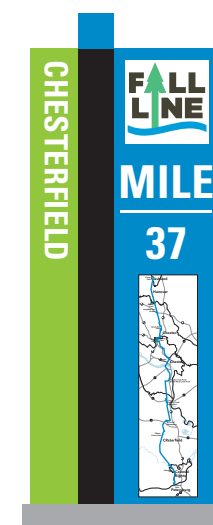
Sign Type W.75A
Directional Sign



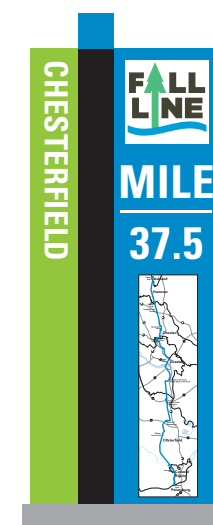
W.75B



Sign Type M.36.5
Mile Marker



Sign Type M.37
Mile Marker



Sign Type M.37.5
Mile Marker

THIS DRAWING REPRESENTS DESIGN INTENT ONLY.

Date 4.29.24	Revisions 6.10.24 6.26.24	Scale 3/4" = 1'
-----------------	---------------------------------	--------------------

Client/Project
CVTA, Virginia
Wayfinding for Fall Line Trail

© 2024 AB Design, Inc.

PROGRAMMING

Sign Types
Chesterfield



Sign Type W.76A Directional Sign W.76B Sign Type M.38 Mile Marker Sign Type P1.68A Pedestrian Directional Sign Type P1.68B Pedestrian Directional Sign Type W.77A Directional Sign W.77B Sign Type W.78A Directional Sign W.78B Sign Type M.38.5 Mile Marker

THIS DRAWING REPRESENTS DESIGN INTENT ONLY.

Date	Revisions	Scale
4.29.24	6.10.24 8.28.24	3/4" = 1'

Client/Project
CVTA, Virginia
Wayfinding for Fall Line Trail

© 2024 AB Design, Inc.

June 2024



CVTA Wayfinding for Fall Line Trail

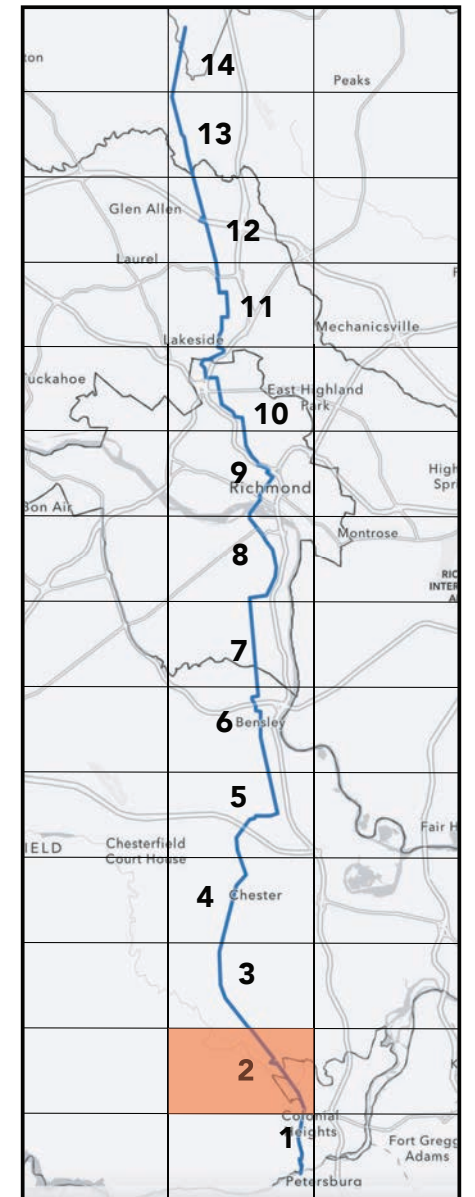
Programming
Colonial Heights/
Petersburg



1005 Stonemill Road
Richmond, Virginia 23233
Phone: 804-346-4771
Fax: 804-325-1751
www.abdesignonline.com



PROGRAMMING
 Sign Location Plan
 Colonial Heights



THIS DRAWING REPRESENTS DESIGN INTENT ONLY.

Date 4.30.24	Revisions 6.10.24 6.26.24	Scale NTS
-----------------	---------------------------------	--------------

Client/Project
 CVTA, Virginia
 Wayfinding for Fall Line Trail

© 2024 AB Design, Inc.

CO.1

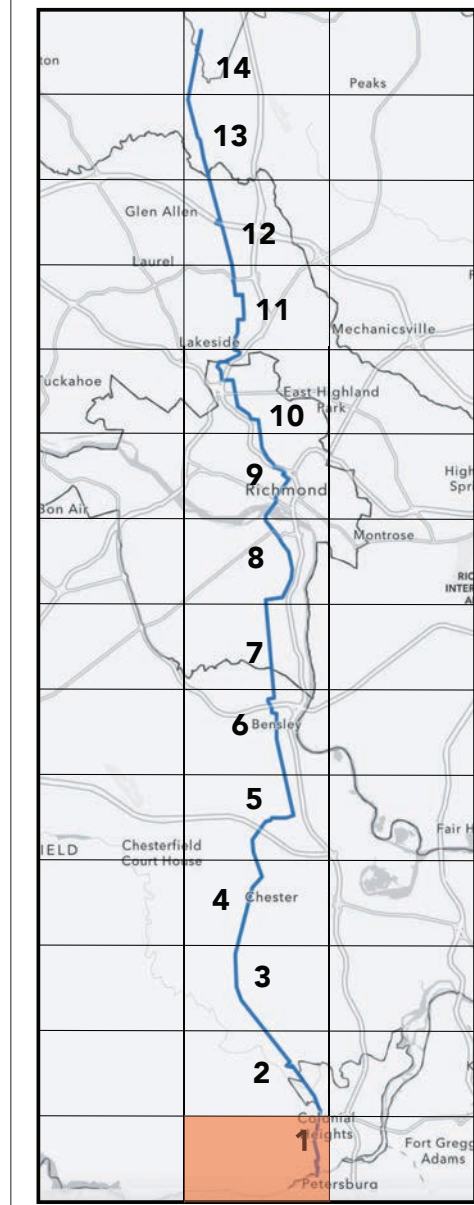


SIGNTYPES KEY

- ID Landmark Id.
- M Mile marker
- P Pedestrian Directional
- PL Plate
- T Trailhead Sign
- U Urban/ParkingMarker
- V Vehicular Directional
- W Directional
- Trail Access Point



PROGRAMMING
Sign Location Plan
Colonial Heights



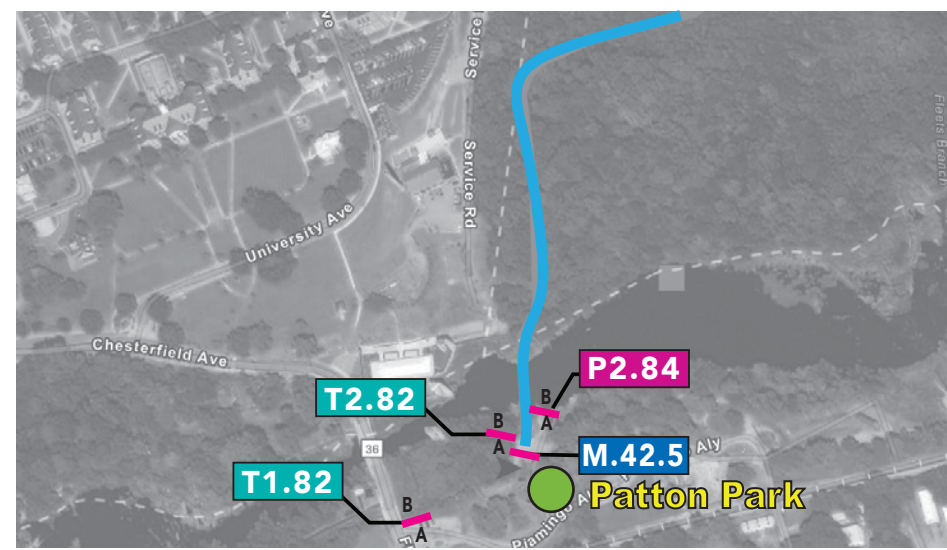
THIS DRAWING REPRESENTS DESIGN INTENT ONLY.

Date 4.30.24	Revisions 6.10.24 6.26.24	Scale NTS
-----------------	---------------------------------	--------------

Client/Project
CVTA, Virginia
Wayfinding for Fall Line Trail

© 2024 AB Design, Inc.

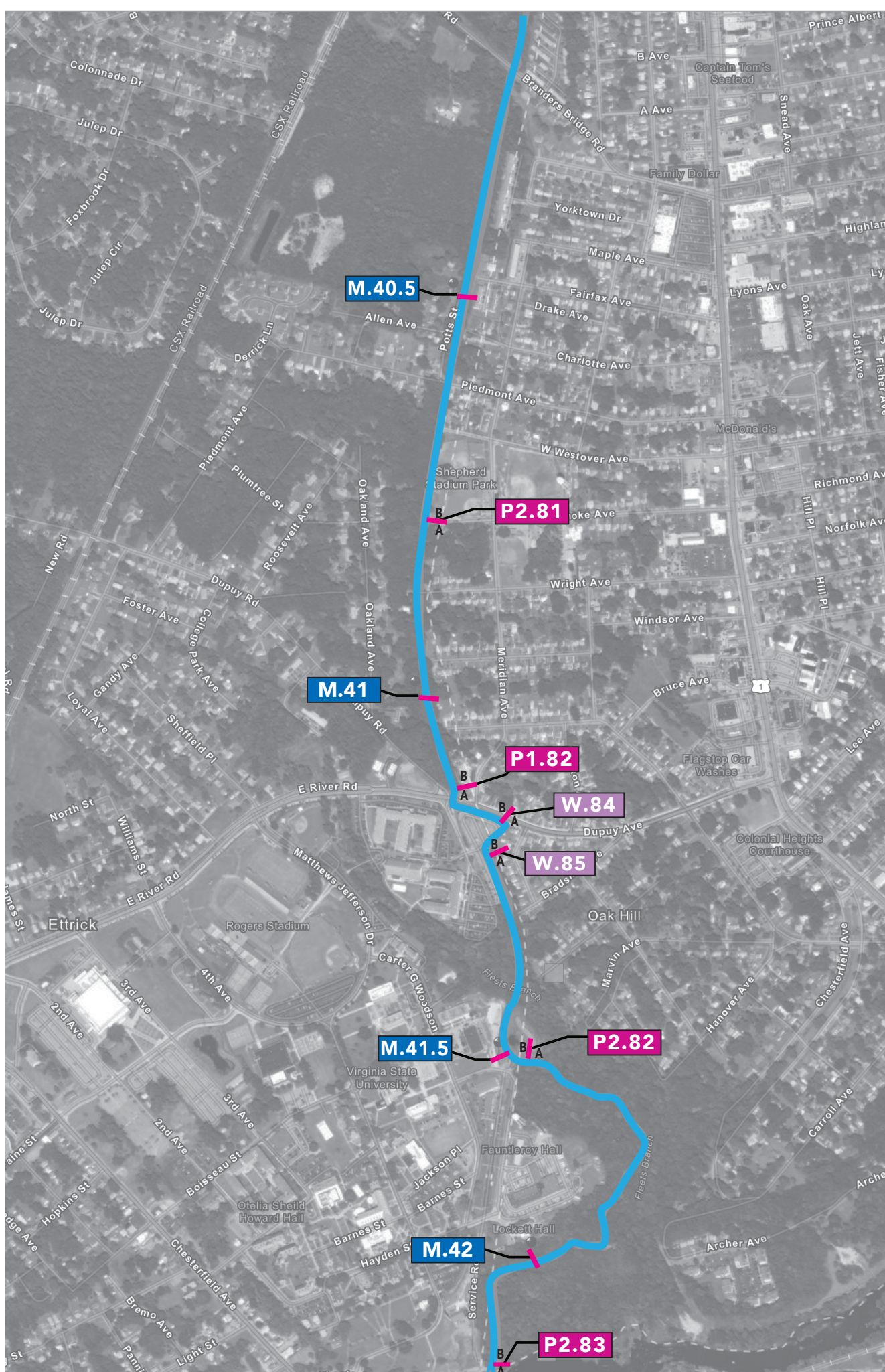
CO.2

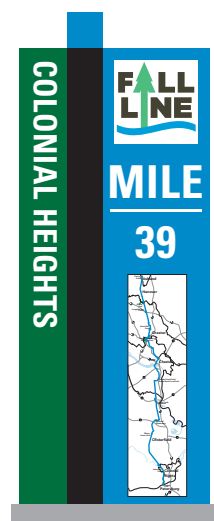


Petersburg

SIGNTYPES KEY

- ID Landmark Id.
- M Mile marker
- P Pedestrian Directional
- PL Plate
- T Trailhead Sign
- U Urban/ParkingMarker
- V Vehicular Directional
- W Directional
- Trail Access Point





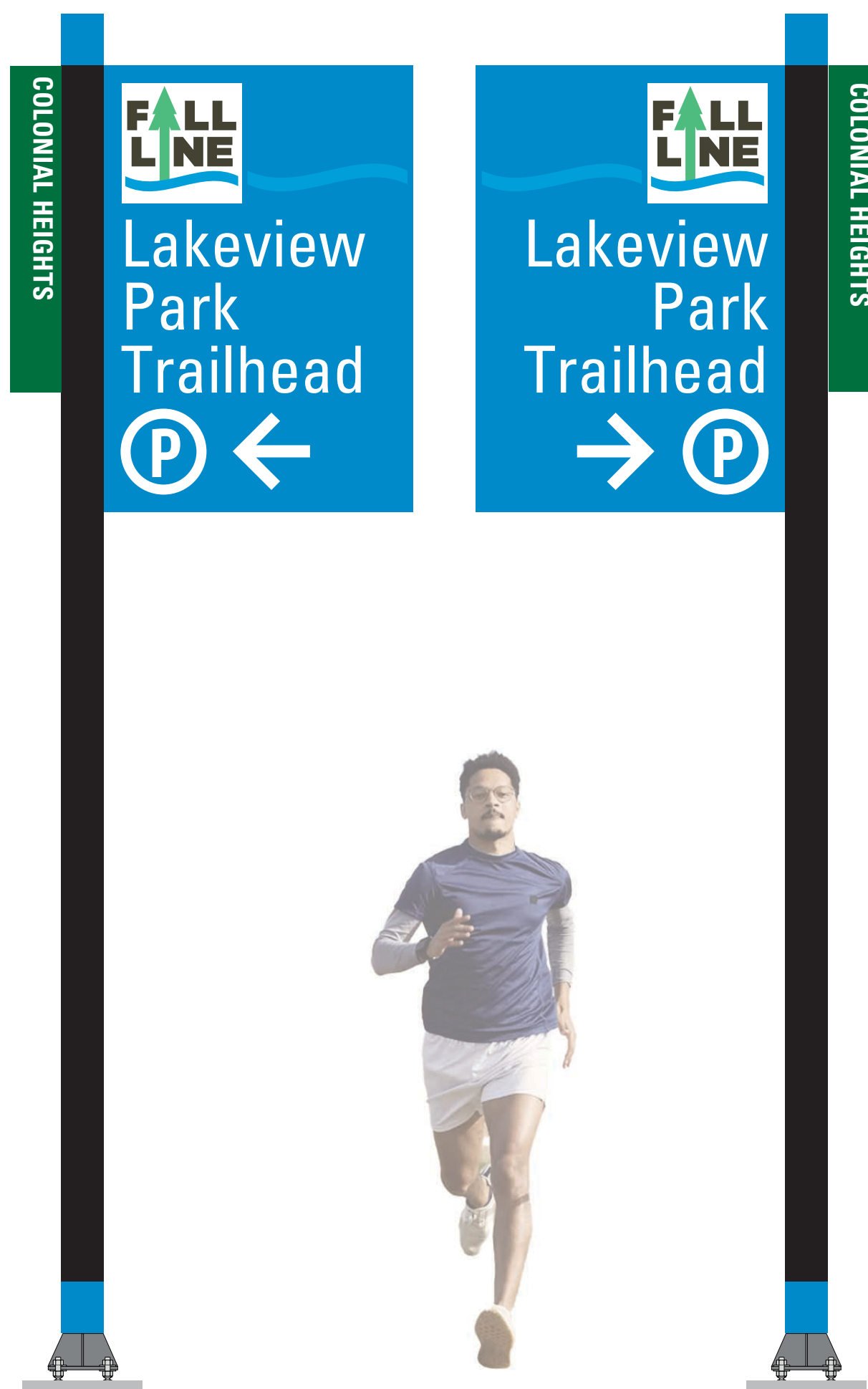
Sign Type M.39
Mile Marker



Sign Type T2.81A
Pedestrian TrailRad/
Regulatory Sign



Sign Type T2.81B
Pedestrian TrailRad/
Regulatory Sign



Sign Type T1.81A
Vehicular
TrailRad Sign

Sign Type T1.81B
Vehicular
TrailRad Sign

THIS DRAWING REPRESENTS DESIGN INTENT ONLY.

Date	Revisions	Scale
4.30.24	6.10.24 6.26.24	3/4" = 1'

Client/Project
CVTA, Virginia
Wayfinding for Fall Line Trail

© 2024 AB Design, Inc.



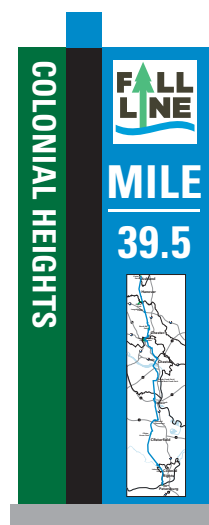
PROGRAMMING
Sign Types
Colonial Heights



Sign Type W.81A
Directional Sign



W.81B



Sign Type M.39.5
Mile Marker



Sign Type W.82A
Directional Sign



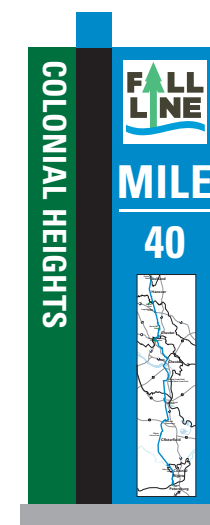
W.82B



Sign Type W.83A
Directional Sign



W.83B



Sign Type M.40
Mile Marker

THIS DRAWING REPRESENTS DESIGN INTENT ONLY.

Date	Revisions	Scale
4.30.24	6.10.24 6.26.24	3/4" = 1'

Client/Project
CVTA, Virginia
Wayfinding for Fall Line Trail

© 2024 AB Design, Inc.

CO.4

Some of these signs are on the border between Colonial Heights and Chesterfield or are technically in Chesterfield. The Colonial Heights side banner is used for these signs to provide continuity and avoid confusion for the trail user.

PROGRAMMING

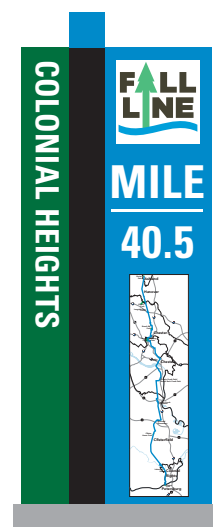
Sign Types Colonial Heights



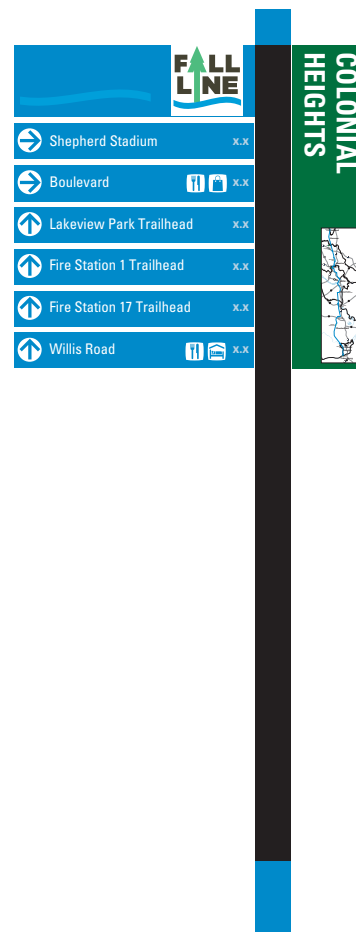
Sign Type P1.81A
Pedestrian Directional



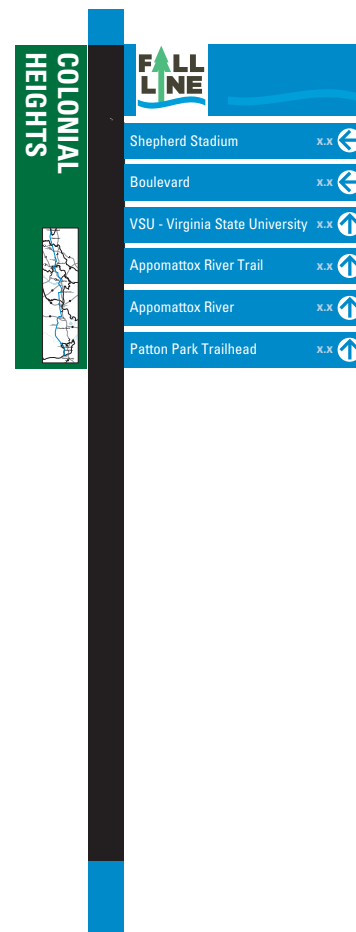
Sign Type P1.81B
Pedestrian Directional



Sign Type M.40.5
Mile Marker



Sign Type P2.81A
Pedestrian Directional



Sign Type P2.81B
Pedestrian Directional



Sign Type M.41
Mile Marker

THIS DRAWING REPRESENTS DESIGN INTENT ONLY.

Date 4.30.24	Revisions 6.10.24 6.26.24	Scale 3/4" = 1'
-----------------	---------------------------------	--------------------

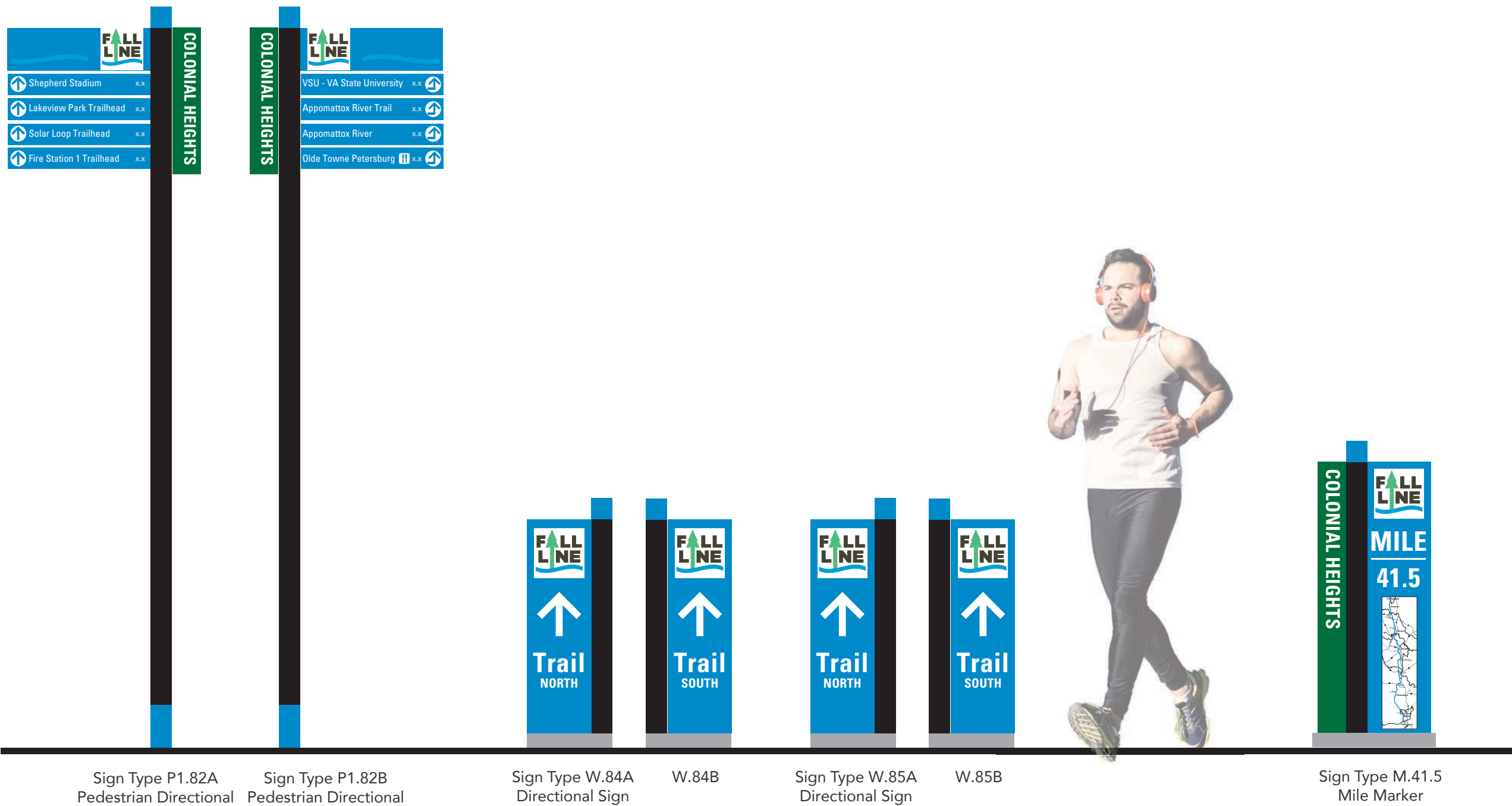
Client/Project
CVTA, Virginia
Wayfinding for Fall Line Trail

© 2024 AB Design, Inc.

CO.5

PROGRAMMING

Sign Types
Colonial Heights



THIS DRAWING REPRESENTS DESIGN INTENT ONLY.


Date 4.30.24	Revisions 6.10.24 6.26.24	Scale 3/4" = 1'
-----------------	---------------------------------	--------------------

Client/Project
CVTA, Virginia
Wayfinding for Fall Line Trail

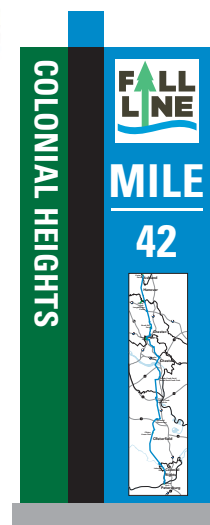
© 2024 AB Design, Inc.

CO.6

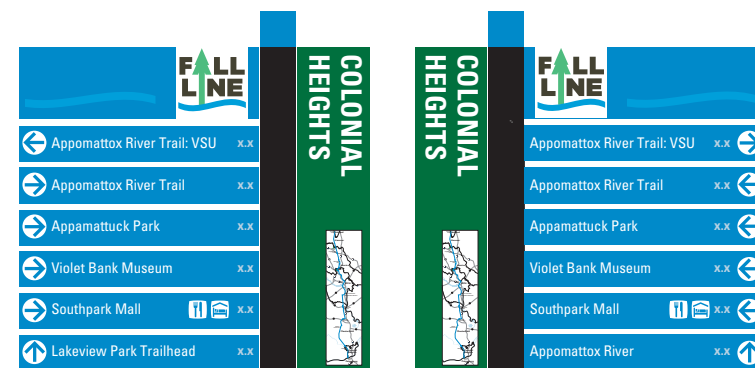
PROGRAMMING
Sign Types
Colonial Heights



Sign Type P2.82A Pedestrian Directional Sign Type P2.82B Pedestrian Directional



Sign Type M.42 Mile Marker



Sign Type P2.83A Pedestrian Directional Sign Type P2.83B Pedestrian Directional



THIS DRAWING REPRESENTS DESIGN INTENT ONLY.

Date 4.30.24	Revisions 6.10.24 6.26.24	Scale 3/4" = 1'
-----------------	---------------------------------	--------------------

Client/Project
CVTA, Virginia
Wayfinding for Fall Line Trail

© 2024 AB Design, Inc.

CO.7

PROGRAMMING
Sign Types
Colonial Heights



Sign Type P2.84A Pedestrian Directional Sign Type P2.84B Pedestrian Directional

Sign Type T2.82A Pedestrian TrailRad/Regulatory Sign

Sign Type T2.82B Pedestrian TrailRad/Regulatory Sign

Sign Type M.42.5 Mile Marker

THIS DRAWING REPRESENTS DESIGN INTENT ONLY.

Date 5.2.24	Revisions 6.10.24 6.26.24	Scale 3/4" = 1'
----------------	---------------------------------	--------------------

Client/Project
CVTA, Virginia
Wayfinding for Fall Line Trail



Sign Type T1.27A
Vehicular
Trailhead Sign

Sign Type T1.27A
Vehicular
Trailhead Sign

PROGRAMMING
Sign Types
Colonial Heights

THIS DRAWING REPRESENTS DESIGN INTENT ONLY.

Date 5.2.24	Revisions 6.10.24 6.26.24	Scale 3/4" = 1'
----------------	---------------------------------	--------------------

Client/Project
CVTA, Virginia
Wayfinding for Fall Line Trail

© 2024 AB Design, Inc.